Heather
I.
Chapman

Everyman, I will go with thee, and be thy guide,
In thy most need to go by thy side.

This is No. 553 of Everyman's Library

EVERYMAN'S LIBRARY
EDITED BY ERNEST RHYS

REFERENCE

A LITERARY & HISTORICAL ATLAS OF NORTH & SOUTH AMERICA

COMPILED BY J. G. BARTHOLOMEW, LL.D.
REVISED BY SAMUEL MCKEE, JR., A.B., M.A.

A LITERARY AND HISTORICAL ATLAS OF AMERICA



LONDON: J. M. DENT & SONS LTD.
NEW YORK: E. P. DUTTON & CO. INC.

All rights reserved
Made in Great Britain
at The Temple Press Letchworth
for
J. M. Dent & Sons Ltd.
Aldine House Bedford St. London
First published in this edition 1911
Revised and enlarged edition 1930
Last reprinted 1946

THE PAPER AND BINDING OF
THIS BOOK CONFORM TO THE
AUTHORIZED ECONOMY STANDARDS

R 180/6 m

PREFACE TO REVISED EDITION

A study of skilfully selected maps may graphically illustrate history. The changing national boundary lines with indicated towns and travel routes may depict some aspects of the stories of peoples more effectually than prose descriptions. Probably no portion of world history lends itself more readily to a description by maps than does the discovery and settlement of the Americas. Vast lands of almost incalculable potential wealth were unoccupied except by wild animals and a sparse Indian population. Within four hundred years, European people and their descendants, accompanied by European institutions, have penetrated the Americas, and woven them into the fabric of a closely-knit world. The process has been an uninterrupted movement of expansion and colonization. The transformation, bit by bit, of a wilderness into the category of a Europeanized civilization may be comprehended from a series of maps which shows the ever advancing line of settlement as it first gnawed away the forests of the sea coast, and then after trickling through mountain passes, seeped across the plains to be stopped finally by the Pacific Ocean. Waterways, roads, and more recently, the railroads, have contributed to the movement of the past towards the fulfilment of the present. The following maps portray the expanding movements of new nations as two continents were wrested from a wilderness.

The coloured maps locate states, towns, waterways, advancing frontiers, routes of travel, population densities, and industries. The black and white maps, besides those showing battle alignments and military campaigns, contain many specimens of early maps with their quaint antiquarian charm.

Additions, alterations, and omissions have been made in revising Dr. Bartholomew's work, to make it conform to recent interpretations of American history. The Gazetteer has been corrected and amplified. For the idea of an index of contributors to the literature of the United States, the editor owes thanks to Ruth Adams Wetherbee, formerly Assistant Principal, Ames School, Dedham, Mass. A perusal

of the list of contributors reveals many interesting aspects of American literature aside from the colourless, though useful, data of dates of births and deaths and places of births and residences. From it may be gleaned the geographical distribution of literary talent during successive periods of the nation's history as well as the tendency of literary productivity to associate itself with a beneficial social and economic environment.

SAMUEL MCKEE, JR.

DEPARTMENT OF HISTORY,
Columbia University, 1930.

PREFACE

When General Hamilton spoke in the *Federalist* over a century ago of "an empire, in many respects the most interesting in the world," meaning the United States of America, he did not, he could not foresee the vast growth of his country and its northern and southern neighbours which this book portrays. The volume is the third in a series of small atlases, meant to cover in turn the whole globe, and to do it in a way to knit up geographical and historical knowledge with the facts of commerce and the literary record of each land or region. One chief purpose of these maps is to trace clearly the development of the United States, beginning with "the most remarquable parts" of the New England of the Pilgrim Fathers, described by Captain John Smith in 1614, and not forgetting the territories of the old American-Indian nations. Some inkling too is given in facsimile of the early charts, views, and maps by the explorers and cartographers who made a survey of the first settlements. For example, we have an old map of Guiana, invaluable as a Sir Walter Raleigh record, giving the mouths of the Oronoke, or Orinoco, where his men tugged against the stream, and stretching southward to the Amazon itself, and we get from the map of Peru at the period of the Conquest a clear idea of the country in the time of Pizarro.

As with the great rivers, so with the great American cities. You can compare "old New York," as represented in one page, with the new New York and its environs which are a world's wonder to-day. Then again you can take the chart of the Early Highways that ran westward into the wilderness and estimate how the power of the engineer has, since the railway came, caught the States in an iron network and rearranged the Americas. Battlefields and sieges, by which the right of the new country to its national life and individuality was "wrenched," as Tennyson said in his address to the old country,[1] are not forgotten.

[1] Be proud of those strong sons of thine
Who wrenched the right thou wouldst not yield.

Note among the less familiar documents that we are able to include, the rare map of the territory in Virginia and North Carolina traversed by John Lederer in his three marches. Lederer was sent out by Governor Berkeley in 1669–70, and journeyed west as far as the top of the Apalatœan mountains. It seems doubtful how far he went in South Carolina. He did not penetrate far enough, according to Professor W. J. Rivers, to meet "the new-comers who were about founding the Commonwealth of Locke."

As for the local associations that have become familiar in American literature, you have a chart of the Concord neighbourhood showing Walden Pond, Forest Lake, Lexington, and Punkatasset Hill, associated with the name and fame of Ralph Waldo Emerson, Nathaniel Hawthorne, and Henry David Thoreau. Fenimore Cooper recalls the old Indian Territory as it was in the wild prime of the Red Men; and you travel from the land of "Hiawatha" in Longfellow's poem southwards to the Mexico and Peru of Prescott, and then pause over something more amazing than any record in imaginative verse or prose—the plain statistics figured in the map of South America, and the emergence of Buenos Ayres with its million and a quarter inhabitants, Rio de Janeiro with its 860,000, San Paulo with 350,000 and Santiago with 330,000. Here are the elements of an immense new Latin civilization which is going to count, and count enormously, just as China and its millions are bound to count enormously in the twentieth century.

We might have spoken at large of Canada and its huge dominion; of Newfoundland, New Brunswick, New "Scotia," and the chain of the Great Lakes in the North. But an Atlas speaks for itself with the accent of a world-bearer if one treats its pages as they ought to be treated, with a sense of the great perspective of history and of men and nations advancing along it to their fulfilment in the world. The Old World and the New have lately been drawn closer by the mysterious nerves that underrun the Atlantic and the understanding of a true world polity; and it is hoped that this volume will do something to foster that amity between states and nations.

CONTENTS

COLOURED MAPS

	PAGE
North and South America	1
Atlantic Ocean, Toscanelli 1474	2
Discoveries of Columbus	3
America, 1522–1700	4, 5
Colonies in the Central Portion of North America, 1643	6
North American Colonies, 1715	7
North American Colonies, 1755–63	8, 9
The United States, 1783	10, 11
Canada, 1791	12, 13
Canada, 1841	14
Canada before Confederation, 1867	14A
The United States, 1803	15
Treaty with Spain, 1819	15A
Highways and Waterways in the United States, 1826–30	16
Forts, Trading Posts, and Routes of Travel in the Far West, 1820–50	17
Principal Routes of Trade and Migration, 1840–50	18
The United States, 1860—Railroad Lines, 1860	19
United States—Political Acquisitions	20, 21
United States—Civil War, 1861–5	22, 23
The United States, 1880	24
Western Railroads, 1869–90	25
Distribution of Population in the United States, 1790	26
Distribution of Population in the United States, 1820	27
Distribution of Population in the United States, 1870	28
Distribution of Population in The United States, 1900	29
Industry in United States, 1860	30
Manufactures in United States, 1900	31
Economic United States, 1920	32, 33
Mexico and West Indies, 1650	34
Mexico and West Indies, 1763	35
South America—Political Formation	36, 37
The World—Routes to America	38 39
America—Commercial Routes	40, 41
America—January Temperature	42
America—July Temperature	43
America—Rain and Winds, January	44
America—Rain and Winds, July	45
North Atlantic	46, 47

PAGE
Arctic Regions 48
Antarctic Regions 49
North America—Orographical 50
North America—Vegetation 51
North America—Political 52
North America—Population 53
Dominion of Canada 54, 55
Canada—Railways & Economic 56, 57
Newfoundland and Gulf of St. Lawrence 58
New Brunswick, Nova Scotia, etc. 59
Quebec 60, 61
Ontario 62, 63
Manitoba and Part of Saskatchewan 64, 65
British Columbia 66, 67
New York, Pennsylvania, and New England States . . 68, 69
Atlantic States 70, 71
Central States 72, 73
Southern States 74, 75
Western States 76, 77
Alaska 78
Philippine Islands 79
Mexico 80, 81
West Indies and Central America 82, 83
Mexico and West Indies, 1855 84
Cuba, Jamaica, etc. 85
Panama Canal 86
South America—Orographical 87
South America—Vegetation 88
South America—Railways and Economic 89
South America—Political 90
South America—Population 91
Venezuela, Colombia, Ecuador and Peru 92, 93
Brazil and Guiana 94, 95
Chile, Argentine, and Uruguay 96

A BRIEF SURVEY OF THE COINAGE OF NORTH AND SOUTH AMERICA, by G. C. Brooke, B.A., Department of Coins and Medals, British Museum . . . 97–114

LINE MAPS

MAPS AND PLANS OF NOTABLE BATTLES AND DISTRICTS CONNECTED WITH FAMOUS AUTHORS AND THEIR BOOKS

Battle of Bunker Hill, 17 June, 1775 117
Siege of Charleston, 1776 118
Battle of Long Island, 1776 118
Battle of Brandywine, 1777 119

PAGE

Battle of Freemans Farm 119
Plan of West Point, showing Forts and Batteries, 1780 . . 120
Siege of Yorktown 120
Maps showing Principal Battles of the War of Independence 121
A Plan of the Operations at the taking of Quebec and the Battle fought near that City, 13 September, 1759 . . 122
Port Royal, 1613 123
A Map of New England, as observed and described by Captain John Smith in 1614 124
A Map of the Whole Territory traversed by John Lederer in his Three Marches, 1672 125
A Map of the American Indian Nations adjoining to the Mississippi, West and East Florida, Georgia, South and North Carolina, Virginia, etc., 1775 126
New Amsterdam about 1650 127
New York about 1730 128
Plan of New York in 1746 129
The Concord Neighbourhood. Emerson, Hawthorne, Thoreau, etc. 130
The Boston District 130
Virginia in American Fiction 131
Growth in Mileage of Railways in the United States . 131
Guyana, the Eldorado of Sir Walter Raleigh, 1595 . . 132
Map of Peru at the Period of the Conquest . . . 133
Growth of Trade of the United States 134
Growth of Population of the United States . . . 134
Immigration—United States, Canada 135

A Gazetteer of Towns and Places in America having a Literary or Historic Interest 137–66
Contributors to the Literature of the United States 167–173

Index 177–242

John Partridge & Co. Ltd. Edinburgh

ATLANTIC OCEAN, TOSCANELLI, 1474

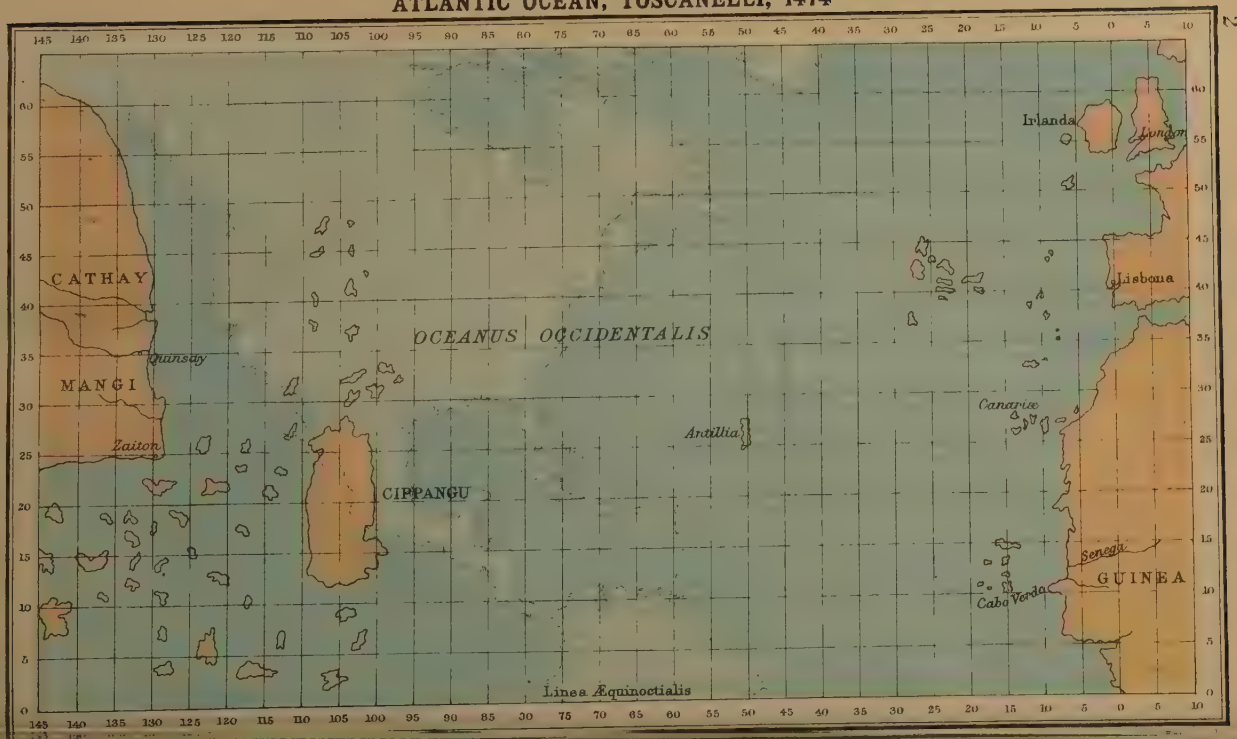

Copyright

Jom Bartholomew & Son, Ltd. Edinburgh.

Greenland
ERIK 982
BAFFIN 616
Baffin Bay
Baffin Land
Davis Str.
Arctic Circle
FOX 1631
DAVIS 1585-87
HUDSON 1610
Hudson Str.
BUTTON 1612
HUDSON BAY
HUDSON 1611
FOX 1631
Labrador
Hudson's Bay Co.
CARTIER 1534
NEW FRANCE
Quebec
1608
Newfoundland
CORTE REAL 1500
New Scotland
Port Royal
1604
Acadia
Bonton
VERRAZANO
New England
C. Hatteras
Azores
Bermudas
1508-12
Charleston
SOTO
1539-42
Mississippi
Florida
RIBAUT & LAUDONIERE
1562-64
La Salle's Settlement
1682
Bahama Is.
Havana
Cuba
Hispaniola
Porto Rico
NEW SPAIN
1519
Tropic of Cancer
JUAN DE FUCA
1592
Missouri
Rio Grande
160
140
120
100
80
60
40
60
40
20

Copyright

John Bartholomew & Son, Ltd. Edinburgh

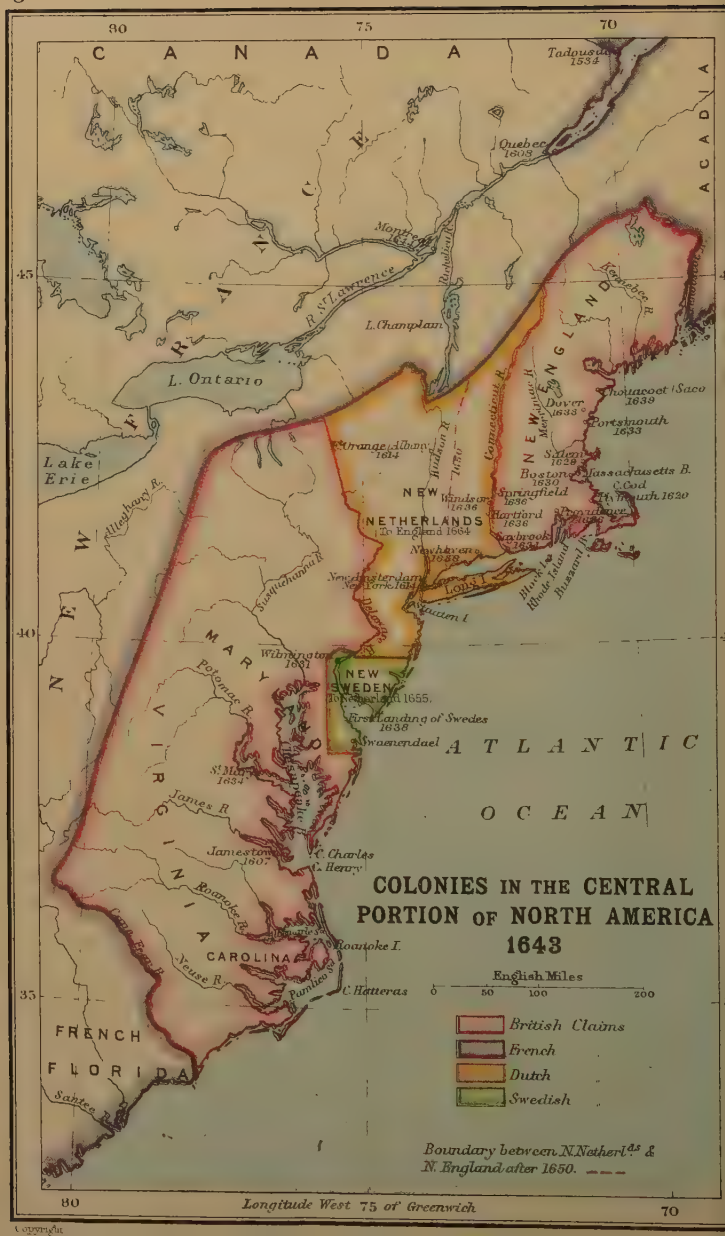
COLONIES IN THE CENTRAL PORTION OF NORTH AMERICA 1643
CANADA
ACADIA
NEW FRANCE
NEW ENGLAND
NEW NETHERLANDS
To England 1664
NEW SWEDEN
To Netherland 1655.
MARYLAND
VIRGINIA
CAROLINA
FRENCH FLORIDA
ATLANTIC OCEAN
Tadousac 1534
Quebec 1608
Montreal
R. St. Lawrence
Richelieu
L. Champlain
L. Ontario
Lake Erie
Kennebec R.
Pemaquid
Dover 1633
Portsmouth 1633
Saco 1639
Massachusetts B.
Boston 1630
C. Cod
Plymouth 1620
Springfield 1636
Hartford 1636
Saybrook 1635
Connecticut R.
Hudson R.
Orange (Albany) 1614
Sandam 1636
New Haven 1638
New Amsterdam
New York Isl.
Long I.
Staten I.
Block Isl.
Rhode Island
Delaware R.
Susquehanna R.
Allegheny R.
Wilmington 1631
Potomac R.
St. Mary's 1634
James R.
Jamestown 1607
C. Charles
C. Henry
Roanoke R.
Roanoke I.
Cape Fear R.
Yeuse R.
Pamlico S.
C. Hatteras
Sabine R.
Swaenendael
First landing of Swedes 1638
English Miles
0 50 100 200
British Claims
French
Dutch
Swedish
Boundary between N. Netherl.ds & N. England after 1650.
80
75
70
45
40
35
Longitude West 75 of Greenwich

Copyright

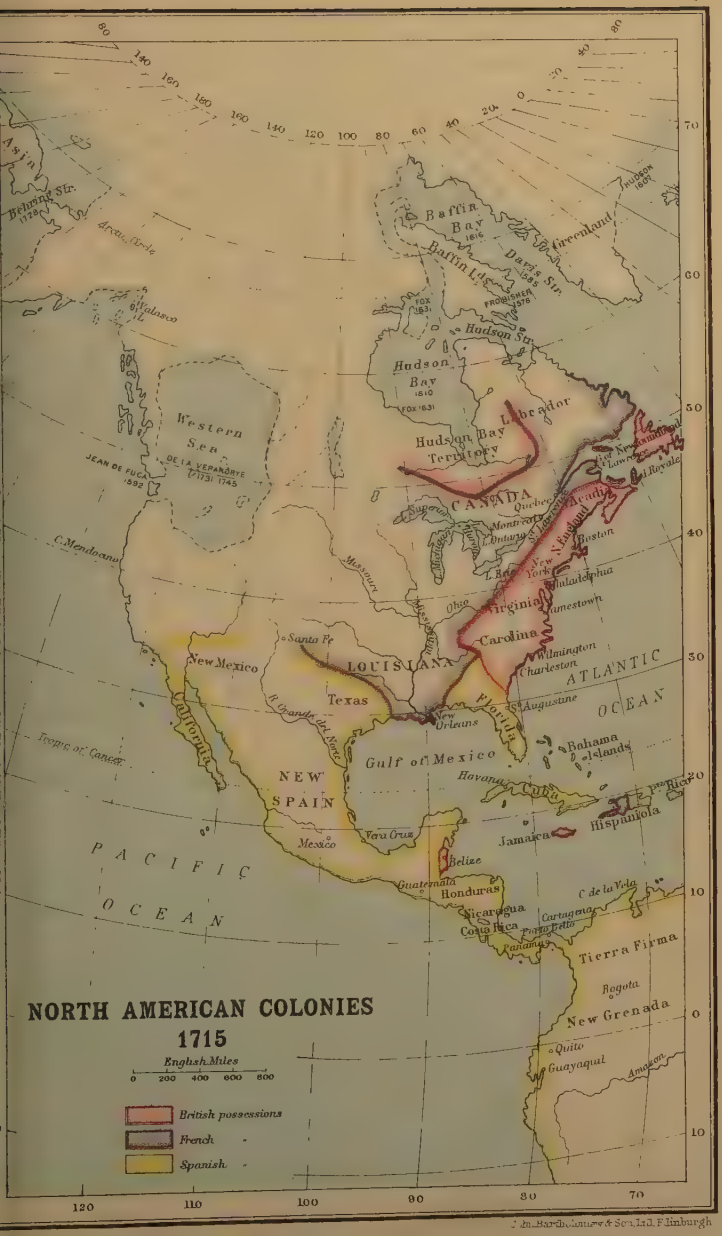

J. & J. Bartholomew & Son Ltd. Edinburgh

HUDSON BAY
NEW BRITAIN
NEW SOUTH WALES
HUDSON BAY TERRITORY
James Bay
(James 1631)
Ft Albany
Ft Rupert
(Bullock 1668)
Ft Charles
Ft Hayes
(1686)
Rupert's Land
(Ceded to Gt Britain 1713)
L. Mistassini
Saguenay R.
Tadoussac
Algonquins
Nipigon L.
Lake Superior
Sault Ste Marie
L. Nipissing
Ste Marie
Green Bay
Mackinac
Lake Huron
Hurons
Lake Michigan
NEW FRANCE
Quebec
Brebeuf
Champlain
Three Rivers
Ottawa R.
Montreal
St John
Frontenac
Crown Point
Ticonderoga
Ft William Henry
Oswego
Ft Niagara
Ft Toronto
L. Ontario
Le Boeuf
Five Nations
L. Erie
L. St Clair
Detroit
Ft St Joseph
Ft Augusta
Albany
NEW YORK
(1665)
MASSACHUSETTS
(1629)
NEW HAMPSHIRE
Portland
Portsmouth
Salem
Boston
Plymouth
Providence
Hartford
RHODE IS
(1636)
New York
(New Amsterdam)
Long I
NEW NETHERLANDS
1624-1664
Sebastian Cabot 1498
Verrazzino 1524
St Esprit
St Lawrence R.
Gaspe Pen.
British Settlement
1621 & 1713
France Roy
Tadoussac
Anticosti
GULF OF ST LAWRENCE
Ile de St Jean
(Ile Prince Edward)
Cape Breton I.
(Ile Royale)
Louisbourg
1745 1758
Miquelon I.
St Pierre I.
French Coast
NEWFOUNDLAND
C. St John
C. Bonavista
Acadia
Port Royal
Beausejour
Minas
Nova Scotia
(Ac 1654 to 67 & 1713 1905)
Lunenburg
Lallier
Latour
Sable
Sable I.
Fundy B.
MAINE
St Croix
Penobscot
Pemaquid
St John R.
Kennebec R.
Saco R.
Moose R.
Albany R.

Copyright.

John Bartholomew & Son Ltd Edinburgh

HUDSON BAY
HUDSON BAY
James Bay
TERRITORY
Rupert's Land
F. Albany
F. Hayes
F. Rupert
Albany R.
Moose R.
Nipigon
L. Mistassini
Saguenay R.
Tadoussac
St. Lawrence R.
QUEBEC
1773
Quebec
1775
Three Rivers
Ottawa R.
Montreal
St. John
CANADA
1783
Lake Superior
Sault Ste Marie
L. Nipissing
Ste Marie
Green Bay
Mackinac Island
Lake Huron
MICHIGAN
1837
WISCONSIN
1848
L. Michigan
L. St. Clair
Detroit
L. Erie
Niagara
Presque Isle
Toronto (York)
Oswego
Frontenac
Crown Point
Ticonderoga
Saratoga
Stanwix
Schenectady
NEW YORK
Champlain
VERMONT
1791
NEW HAMPSHIRE
Bennington
Concord
Portsmouth
Lexington
Bunker Hill
Boston
Plymouth
MASSACHUSETTS
Hartford
CONNECTICUT
RHODE I.
Stony Point
New York
LONG I.
Portsmouth
MAINE
1820
Fundy B.
Annapolis Royal
Lunenburg
La Have
Halifax
Pictou
Shediac
Miramichi
Chaleur Bay
Gaspe Pen.
Anticosti
GULF OF ST. LAWRENCE
Ile de St. Jean (P. Edward I.)
Cape Breton I. (Ile Royale)
Louisbourg
Sable I.
C. Sable
Added to Quebec (1774)
Newfoundland (1763 to 1774)
NEWFOUNDLAND
French Coast
C. St. John
C. Bonavista
Anticosti
Miquelon I.
St. Pierre
Placentia
Added to Quebec (1774)
35
30
25
20
15
10
55
50
45
40

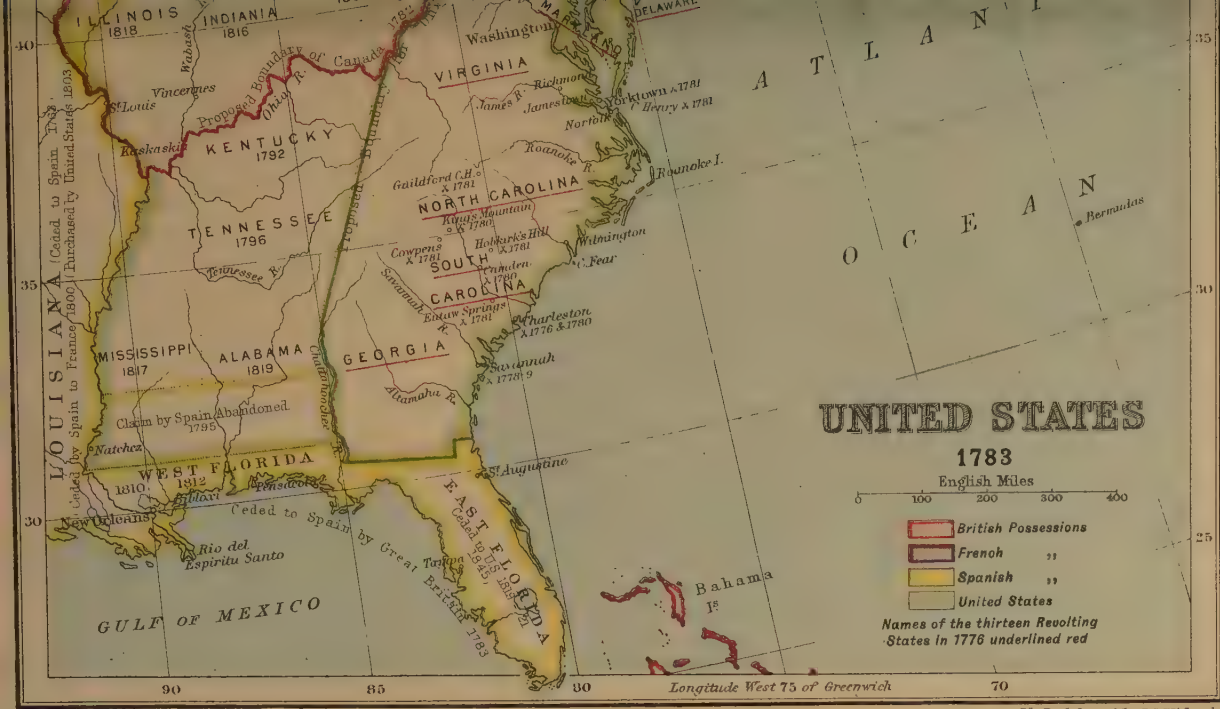

Copyright

John Bartholomew & Son, Ltd. Edinburgh

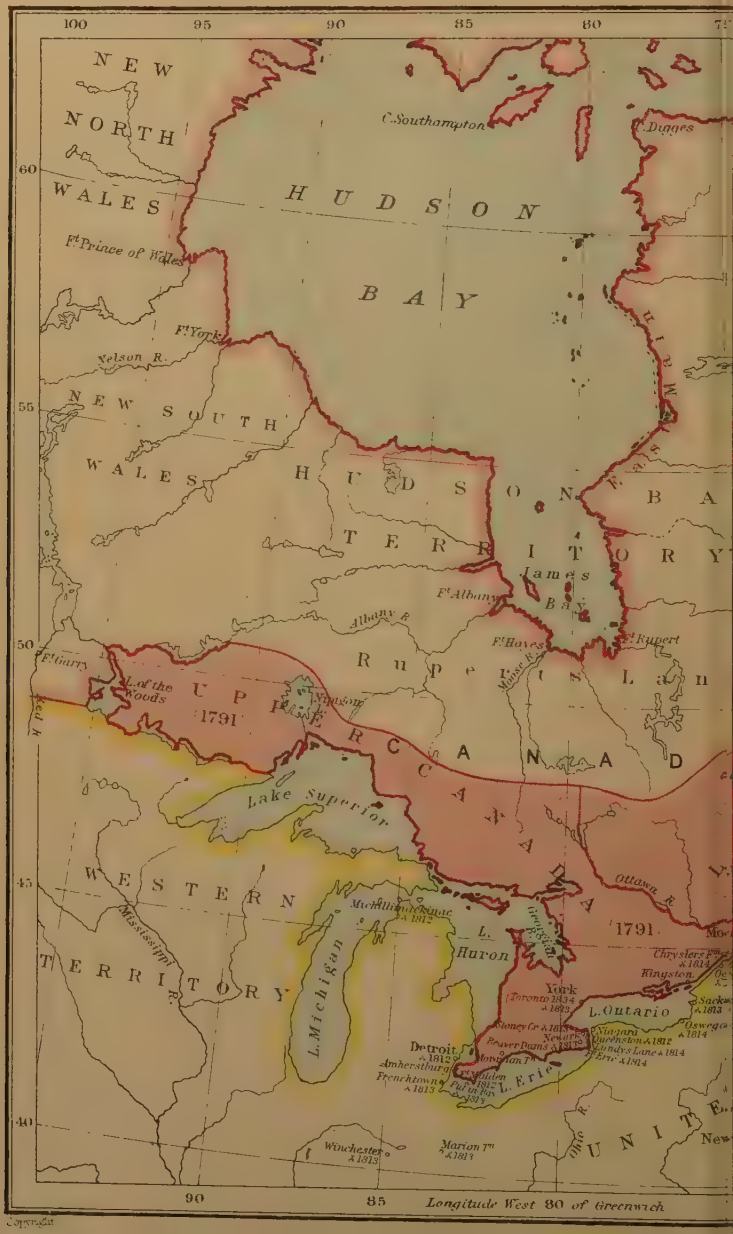
NEW NORTH WALES
HUDSON BAY
C. Southampton
C. Digges
Ft. Prince of Wales
Ft. York
Nelson R.
NEW SOUTH WALES
HUDSON BAY TERRITORY
James Bay
Ft. Albany
Albany R.
Ft. Hayes
Ft. Rupert
Moose R.
Ft. Garry
L. of the Woods
Winnipeg
1791
UPPER CANADA
Rupert's Land
Lake Superior
WESTERN TERRITORY
Mississippi R.
Mackinac
L. Michigan
L. Huron
Detroit
Amherstburg
Frenchtown
Ft. Malden
Ft. Erie
L. Erie
Niagara R.
Ottawa R.
1791
York
Toronto
Kingston
Chrysler's Fm.
L. Ontario
Sackets
Oswego
Newark
Queenston
Lundy's Lane
Erie
Fort Meigs
Fort Stephenson
Winchester
Marion Tm.
UNITED
Longitude West 80 of Greenwich

Geo. Philip & Son Ltd. Edinburgh

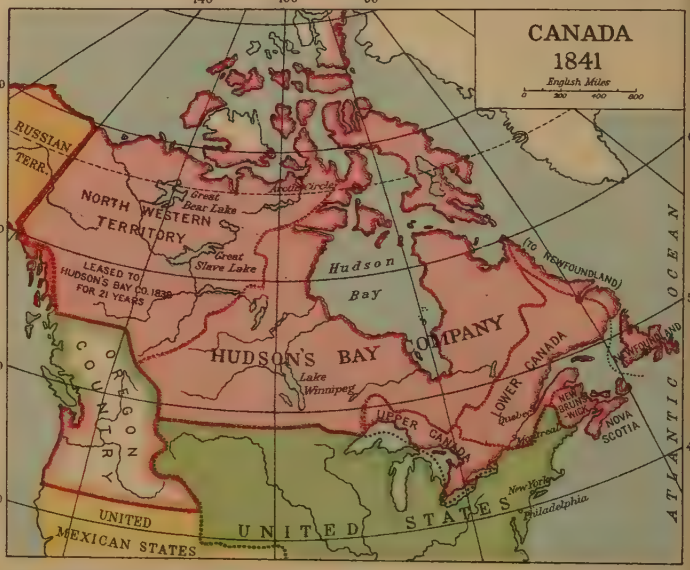
CANADA
1841
English Miles
0 200 400 600
140
100
60
70
60
50
40
RUSSIAN TERR.
NORTH WESTERN TERRITORY
Great Bear Lake
Arctic Circle
Great Slave Lake
LEASED TO HUDSON'S BAY CO. 1839 FOR 21 YEARS
OREGON COUNTRY
Hudson Bay
(to NEWFOUNDLAND)
HUDSON'S BAY COMPANY
Lake Winnipeg
LOWER CANADA
UPPER CANADA
Quebec
Montreal
NEW BRUNSWICK
NOVA SCOTIA
NEWFOUNDLAND
New York
Philadelphia
UNITED STATES
UNITED MEXICAN STATES
ATLANTIC OCEAN

CANADA
BEFORE CONFEDERATION
1867
English Miles
0 200 400 600
70
60
50
40
RUSSIAN TERR.
NORTH WESTERN TERRITORY
Great Bear Lake
Arctic Circle
Great Slave Lake
NEW CALEDONIA 1858
BRITISH COLUMBIA 1866
Hudson Bay
(to NEWFOUNDLAND)
HUDSON'S BAY COMPANY
Lake Winnipeg
RED RIVER SETTLEMENT
ONTARIO
QUEBEC
Quebec
Montreal
NEW BRUNSWICK
NOVA SCOTIA
NEWFOUNDLAND
New York
Philadelphia
UNITED STATES
ATLANTIC OCEAN
120
80
Longitude West 100 of Greenwich

John Bartholomew & Son, Ltd. Edinburgh.

HIGHWAYS AND WATERWAYS IN THE UNITED STATES 1826-1830
Roads
Canals
English Miles
0 100 200 300
MISSOURI TERRITORY
THE INDIAN COUNTRY (Unorganized 1819-1854)
MICHIGAN TERRITORY
UPPER CANADA
LOWER CANADA
MAINE
NEW HAMPSHIRE
VERMONT
NEW YORK
MASS.
CONN.
R.I.
NEW JERSEY
PENNSYLVANIA
DEL.
MD.
VIRGINIA
NORTH CAROLINA
SOUTH CAROLINA
GEORGIA
ALABAMA
MISSISSIPPI
LOUISIANA
FLORIDA
TENNESSEE
KENTUCKY
OHIO
INDIANA
ILLINOIS
MISSOURI
ARKANSAS TERRITORY
MEXICO
ATLANTIC OCEAN
Lake Superior
Lake Michigan
Lake Huron
Lake Erie
Lake Ontario
Montreal
Quebec
Portland
Boston
Albany
Buffalo
Detroit
Cleveland
Toledo
Sandusky
Columbus
Pittsburgh
Harrisburg
Philadelphia
New York
Long I.
Baltimore
Washington
Richmond
Norfolk
Raleigh
Wilmington
Charleston
Savannah
St. Marys
Tallahassee
Pensacola
Mobile
New Orleans
Baton Rouge
Natchez
Jackson
Montgomery
Nashville
Knoxville
Louisville
Frankfort
Cincinnati
Indianapolis
Springfield
St. Louis
Jefferson
Vandalia
Vincennes
Fort Wayne
Fort Dearborn (Chicago)
Peoria
Little Rock
Memphis
Fayetteville
Cape Hatteras
Cape Cod
Cape Ann
Cape Fear
Cape Henry
Long Island
Mississippi R.
Missouri R.
Platte R.
Arkansas R.
Red R.
Brazos R.
Canadian R.
Tennessee R.
Potomac R.
Hudson R.
Connecticut R.
Delaware R.
Susquehanna R.
Genesee R.
Longitude West of Greenwich

Copyright

John Bartholomew & Son Ltd Edinburgh

PRINCIPAL ROUTES
OF
TRADE AND MIGRATION
IN THE
U.S. 1840-1850
Canals
Rivers and Ocean Routes
Railroads built before 1840
Railroads built 1840 - 1850
English Miles
0 100 200 300 400
BRITISH NORTH AMERICA
ATLANTIC OCEAN
PACIFIC OCEAN
GULF OF MEXICO
MEXICO
Rocky Mountains
Sierra Nevada
OREGON TERRITORY
UNORGANIZED TERRITORY
MINNESOTA TERRITORY
UTAH TERRITORY
NEW MEXICO TERRITORY
CALIFORNIA
TEXAS
OREGON TRAIL
CALIFORNIA TRAIL
SANTA FE TRAIL

Copyright

John Bartholomew & Son, Ltd. Edinburgh

DOMINION
BRITISH COLUMBIA
ALBERTA
SASKATCHEWAN
Winnipegosis L.
Calgary
Edmonton
Battleford
Qu'Appelle
Moose Jaw
Medicine Hat
Winnipeg
Victoria
Juan de Fuca
C. Flattery
Vancouver
New Westminster
Bellingham
Port Townsend
Seattle
Tacoma
Olympia
Spokane
WASHINGTON
Columbia R.
Astoria
Portland
Oregon City
Salem
Corvallis
Eugene
Reedsport
C. Blanco
OREGON TERRITORY
ANNEXED 1846
OREGON
Walla Walla
Lewiston
Boise City
Salmon
Helena
Great Falls
Missoula
MONTANA
Yellowstone R.
Bismarck
NORTH DAKOTA
SOUTH DAKOTA
Pierre
Yellowstone
Big Horn R.
Cheyenne
Laramie
WYOMING
Casper
Rawlins
Green R.
Fort Bridger
Salt Lake City
Great Salt Lake
Ogden
Provo
Fillmore
Pocatello
Snake R.
Boise City
IDAHO
Mt. Shasta
Redding
Sacramento
Stockton
Fresno
Monterey
San Francisco
San Jose
Santa Cruz
Mt. Diablo
C. Mendocino
C. Blanco
Crescent City
Eureka
Humboldt Bay
Trinidad
Yreka
Mt. Shasta
Sacramento
Marysville
Placerville
Sonora
Stockton
Fresno
Monterey
San Luis Obispo
Concepcion
St. Barbara
Los Angeles
San Pedro
Long Beach
San Diego
Tijuana
CALIFORNIA
NEVADA
Carson City
Virginia City
Great Basin
CEDED BY MEXICO 1848
UTAH
Salt Lake City
Provo
Fillmore
Beaver
Parowan
Green R.
Colorado R.
Grand R.
Colorado City
Prescott
Fort Yuma
Colorado Desert
Mohave R.
Colorado R.
Gila R.
Phoenix
ARIZONA
Prescott
Tucson
GADSDEN PURCHASE 1853
Mesilla
Dona Ana
Doubtful
Fort Bliss
El Paso
Rio Grande
Rio Colorado
Rio Gila
Rio Zaragoza
Rio Bravo
COLORADO
Denver
Colorado Springs
Pike's Peak
Pueblo
Bluff R.
Spanish Peaks
Trinidad
Santa Fe
Albuquerque
Canyon R.
Amarillo
NEW MEXICO
Las Cruces
Llano Estacado
Wichita Falls
TEXAS
ANNEXED 1845
Pecos
San Antonio
Guadalupe R.
Colorado R.
Brazos R.
Trinity R.
Sabine R.
Neches R.
Nueces R.
Rio Grande
Laredo
Matamoros
Brownsville
Corpus Christi
Galveston
Houston
Austin
Sierra Madre
Monclova
Monterrey
Montemorelos
Victoria
Tampico
Tuxpan
Vera Cruz
San Luis Potosi
Zacatecas
Fresnillo
Durango
Mazatlan
Altata
C. San Lucas
Mulegé
Loreto
Guaymas
Hermosillo
Altar
Presidio del Norte
Chihuahua
Allende
Sierra Mojada
Monclova
Monterrey
Montemorelos
Victoria
Tampico
Tuxpan
Vera Cruz
San Luis Potosi
Zacatecas
Fresnillo
Durango
Mazatlan
Altata
C. San Lucas
Guadalajara
Leon
San Blas
Tepic
Aguas Calientes
MEXICO
LOWER CALIFORNIA
PACIFIC OCEAN
Tropic of Cancer
Capitals of States underlined - Austin
130
125
120
115
110
105
100
50
45
40
35
30
25
20

John Bartholomew & Son, Ltd, Edinburgh

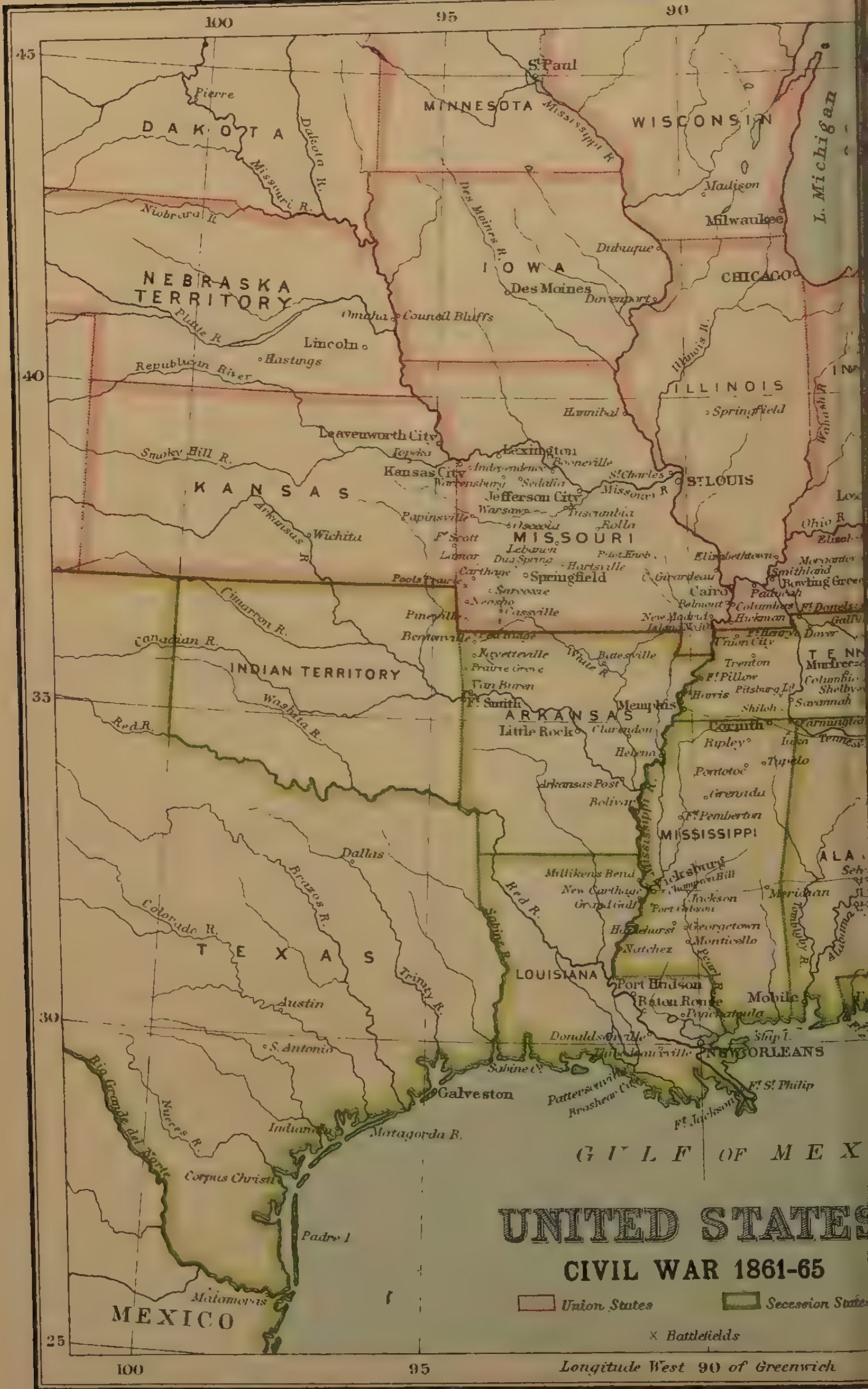
UNITED STATES
CIVIL WAR 1861-65
Union States
Secession States
× Battlefields
Longitude West 90 of Greenwich
DAKOTA
Pierre
Dakota R.
Missouri R.
Niobrara R.
MINNESOTA
St. Paul
Mississippi R.
WISCONSIN
Madison
Milwaukee
L. Michigan
NEBRASKA TERRITORY
Platte R.
Omaha
Council Bluffs
Lincoln
Hastings
Republican River
IOWA
Des Moines R.
Des Moines
Dubuque
Davenport
CHICAGO
Illinois R.
ILLINOIS
Springfield
Wabash R.
Hannibal
Leavenworth City
Topeka
Kansas City
Independence
Lexington
Booneville
St. Charles
ST. LOUIS
Smoky Hill R.
KANSAS
Arkansas R.
Wichita
Sedalia
Jefferson City
Missouri R.
Warsaw
Tuscumbia
Osceola
Rolla
Papinsville
Ft. Scott
MISSOURI
Lebanon
Lamar
Carthage
Springfield
Hartsville
Girardeau
Cairo
Belmont
Columbus
Hickman
New Madrid
Elizabethtown
Ohio R.
Smithland
Bowling Green
Paducah
Ft. Donelson
Pools Prairie
Sarcoxie
Neosho
Cassville
Pineville
Bentonville
Cimarron R.
Canadian R.
INDIAN TERRITORY
Washita R.
Fayetteville
Prairie Grove
Van Buren
Batesville
White R.
Union City
Ft. Henry
Dover
Trenton
Ft. Pillow
Harris
Pitsburg Ld.
Shiloh
Savannah
Ft. Smith
ARKANSAS
Memphis
Little Rock
Clarendon
Helena
Red R.
Corinth
Ripley
Iuka
Pontotoc
Tupelo
Arkansas Post
Bolivar
Grenada
Ft. Pemberton
MISSISSIPPI
Mississippi R.
Dallas
Brazos R.
Milliken's Bend
Vicksburg
Champion Hill
New Carthage
Grand Gulf
Jackson
Port Gibson
Meridian
Hazlehurst
Georgetown
Monticello
Natchez
Pearl R.
Sabine R.
Colorado R.
TEXAS
Trinity R.
LOUISIANA
Port Hudson
Baton Rouge
Mobile
Austin
Donaldsonville
Ship I.
NEW ORLEANS
S. Antonio
Sabine City
Galveston
Pattersonville
Brashear City
Ft. St. Philip
Ft. Jackson
Rio Grande del Norte
Nueces R.
Indianola
Matagorda B.
GULF OF MEX
Corpus Christi
Padre I.
Matamoras
MEXICO
ALA
TENN
IND
100
95
90
45
40
35
30
25

Copyright

John Bartholomew & Son Ltd Edinburgh

THE
UNITED STATES
1880
English Miles
0 100 200 300 400 500
DOMINION OF CANADA
MEXICO
GULF OF MEXICO
PACIFIC OCEAN
ATLANTIC OCEAN
WASHINGTON TERRITORY
OREGON
CALIFORNIA
NEVADA
IDAHO TERRITORY
MONTANA TERRITORY
WYOMING TERRITORY
UTAH TERRITORY
ARIZONA TERRITORY
NEW MEXICO TERRITORY
COLORADO
DAKOTA TERRITORY
NEBRASKA
KANSAS
INDIAN TERRITORY
TEXAS
IOWA
MISSOURI
ARKANSAS
LOUISIANA
MISSISSIPPI
ALABAMA
GEORGIA
FLORIDA
SOUTH CAROLINA
NORTH CAROLINA
TENNESSEE
KENTUCKY
VIRGINIA
WEST VIRGINIA
OHIO
INDIANA
ILLINOIS
MICHIGAN
WISCONSIN
MINNESOTA
NEW YORK
PENNSYLVANIA
MAINE
Bahama Is.
Longitude West of Greenwich

Copyright

John Bartholomew & Son, Ltd. Edinburgh

DISTRIBUTION OF POPULATION
IN THE
UNITED STATES
1790
English Miles
0 100 200 300 400 500
BRITISH NORTH AMERICA
PACIFIC OCEAN
ATLANTIC OCEAN
SPANISH TERRITORY
LOUISIANA
ROCKY MOUNTAINS
TERRITORY NORTH WEST OF THE RIVER OHIO
TERRITORY SOUTH OF THE RIVER OHIO
PROVINCE OF QUEBEC
NEW YORK
PENNSYLVANIA
VIRGINIA
NORTH CAROLINA
SOUTH CAROLINA
GEORGIA
FLORIDA
MAINE DISTRICT
N.H.
MASS.
CONN.
R.I.
N.J.
DEL.
MD.
L. Manitoba
L. Winnipeg
L. of the Woods
L. Nipigon
L. Superior
L. Michigan
L. Huron
L. Ontario
L. Erie
Boston
C. Cod
New York
Long I.
Philadelphia
Baltimore
C. Hatteras
Charleston
C. Sable
GULF OF MEXICO
Columbia R.
Snake R.
Sacramento R.
Great Salt Lake
Colorado R.
Rio Grande del Norte
Red R.
Missouri R.
Platte R.
Arkansas R.
Mississippi R.
Ohio R.
Cumberland R.
Tennessee R.
Alabama R.
St. Lawrence R.
Hudson R.
Delaware R.
Under 2 inhabt to the Sq. Mile
2 - 6 " " " " "
6 - 18 " " " " "
18 - 45 " " " " "
45 - 90 " " " " "
90 and over " " " " "
Cities over 8000 inhabitants in Black in circles proportionate to their population.
Longitude West of Greenwich

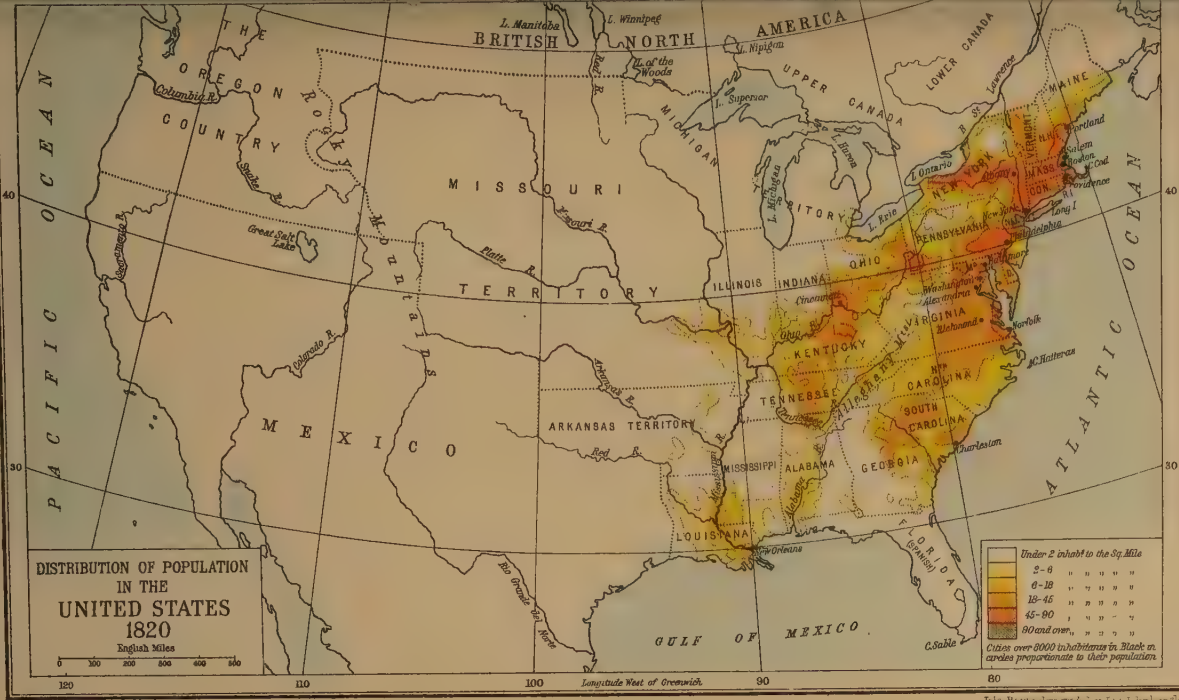

Copyright

John Bartholomew & Son F.R.G.S. Edinburgh

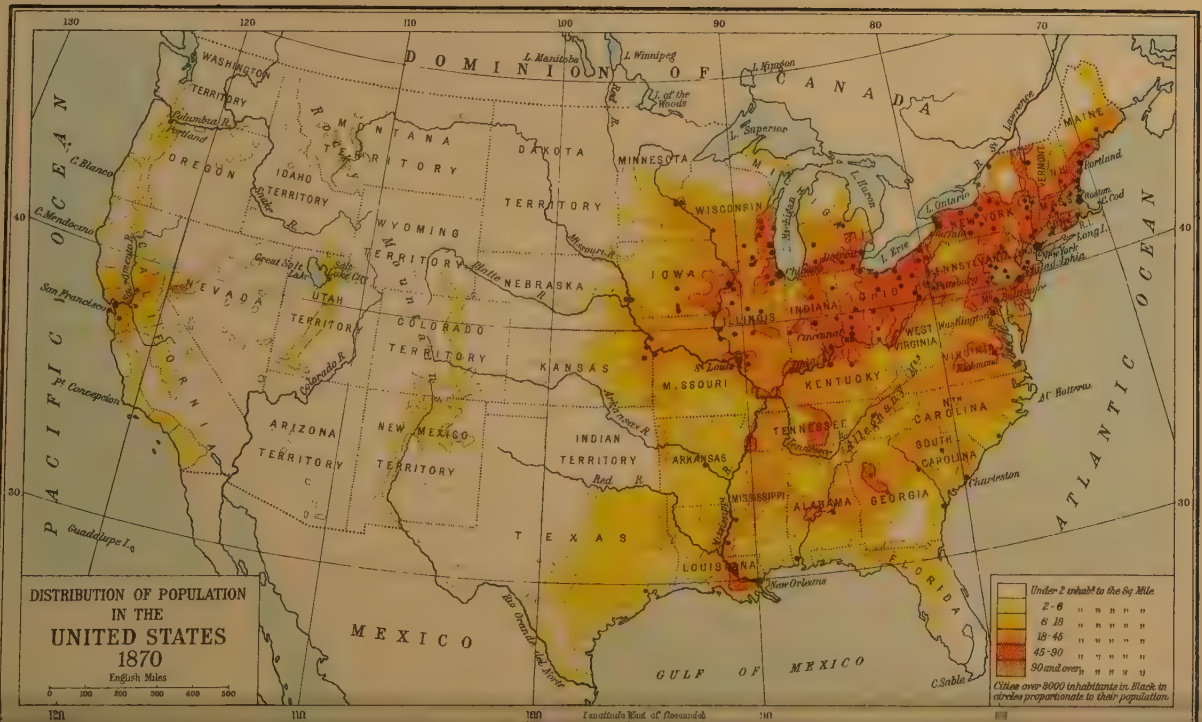
DISTRIBUTION OF POPULATION IN THE UNITED STATES 1870
English Miles
0 100 200 300 400 500
Under 2 inhab to the Sq Mile
2-6 " " " "
6 18 " " " "
18-45 " " " "
45-90 " " " "
90 and over " " " "
Cities over 8000 inhabitants in Black in circles proportionate to their population.
DOMINION OF CANADA
PACIFIC OCEAN
ATLANTIC OCEAN
GULF OF MEXICO
MEXICO
WASHINGTON TERRITORY
OREGON
IDAHO TERRITORY
MONTANA TERRITORY
WYOMING TERRITORY
UTAH TERRITORY
NEVADA
CALIFORNIA
ARIZONA TERRITORY
NEW MEXICO TERRITORY
COLORADO TERRITORY
DAKOTA TERRITORY
NEBRASKA
KANSAS
INDIAN TERRITORY
TEXAS
MINNESOTA
IOWA
MISSOURI
ARKANSAS
LOUISIANA
WISCONSIN
ILLINOIS
MICHIGAN
INDIANA
OHIO
KENTUCKY
TENNESSEE
MISSISSIPPI
ALABAMA
GEORGIA
FLORIDA
SOUTH CAROLINA
NORTH CAROLINA
VIRGINIA
WEST VIRGINIA
PENNSYLVANIA
NEW YORK
VERMONT
MAINE
C. Blanco
C. Mendocino
San Francisco
Pt Concepcion
Guadalupe I.
Portland
Columbia R.
Great Salt Lake
Salt Lake City
Colorado R.
Platte R.
Missouri R.
Arkansas R.
Red R.
Rio Grande del Norte
St Louis
Chicago
Detroit
Cincinnati
Louisville
Nashville
Richmond
Washington
Philadelphia
New York
Boston
Portland
Quebec
Montreal
L. Manitoba
L. Winnipeg
L. Winnipeg
L. of the Woods
L. Superior
L. Huron
L. Michigan
L. Erie
L. Ontario
St. Lawrence R.
Long I.
New Orleans
Charleston
C. Hatteras
C. Sable
Longitude West of Greenwich

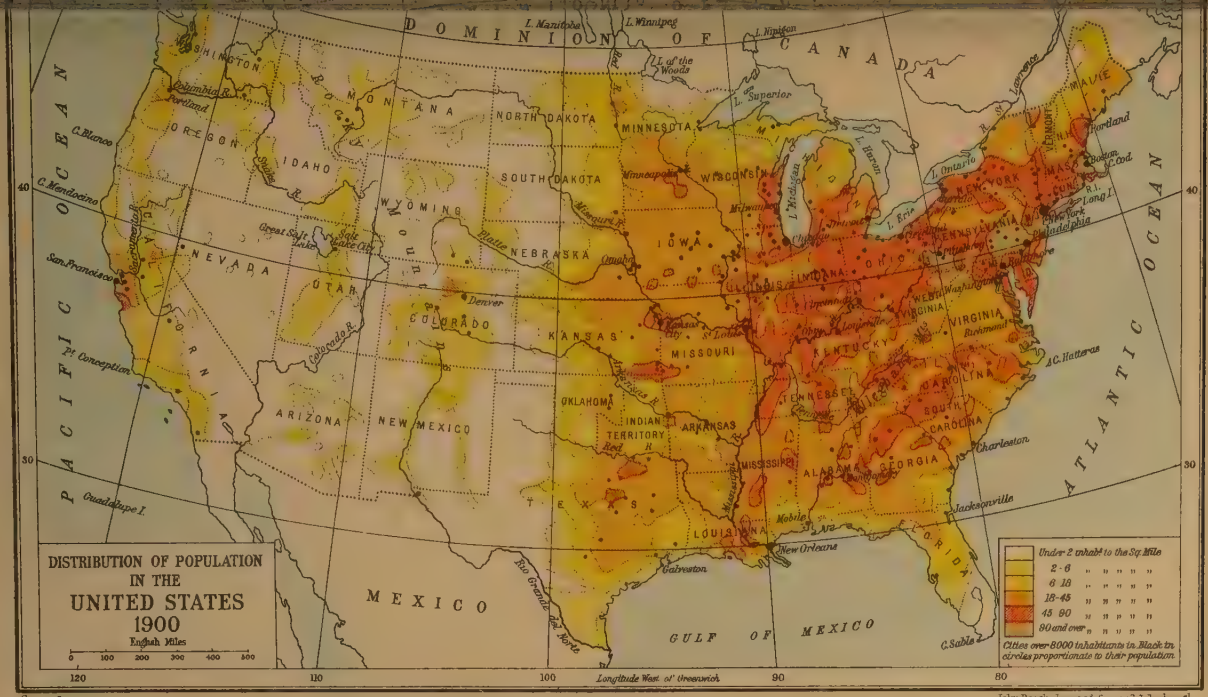

Copyright

John Bartholomew & Son, Ltd. Edinburgh

INDUSTRY
IN THE
UNITED STATES
1860
Value of Manufactures shown thus 250.1
Rice
Cotton
Corn
Wheat
Tobacco
Sugar
Value of Wheat produced in 1860 $216,381,155
" " Corn " " " 629,004,555
" " Tobacco " " " 20,000,000
" " Cotton " " " 237,030,288
" " Hay " " " 183,740,388
(At 10¢ per lb. or 10¢ per bu.)
(At 11¢ per lb. or 11¢ per bu.)
(At $14 a ton)
BRITISH NORTH AMERICA
PROVINCE OF CANADA
ASSINIBOIA
COLUMBIA
WASHINGTON TERRITORY
OREGON
UTAH TERRITORY
Organized 1850
NEBRASKA TERRITORY
Organized 1854
KANSAS TERRITORY
Organized 1854
NEW MEXICO TERRITORY
Organized 1850
INDIAN TERRITORY
TEXAS
MEXICO
GULF OF MEXICO
ATLANTIC OCEAN
PACIFIC OCEAN
Bahama Is.
English Miles
0 100 200 300 400
Commonwealth of Massachusetts

MANUFACTURES
IN THE
UNITED STATES
1900
The large figures in each state are total manufactures in millions of dollars
Chemicals
Food products
Glass, Clay and Stone
Iron and Steel and products
Leather and products
Lumber and manufactures
Metals and products other than Iron
Paper and printing
Textiles
Tobacco
DOMINION OF CANADA
MEXICO
GULF OF MEXICO
PACIFIC OCEAN
ATLANTIC OCEAN
Bahama Is.
WASHINGTON
OREGON
CALIFORNIA
NEVADA
IDAHO
MONTANA
WYOMING
UTAH
ARIZONA
NEW MEXICO
COLORADO
NEBRASKA
KANSAS
OKLAHOMA
INDIAN TERR.
TEXAS
MINNESOTA
IOWA
MISSOURI
ARKANSAS
LOUISIANA
WISCONSIN
ILLINOIS
MICHIGAN
INDIANA
OHIO
KENTUCKY
TENNESSEE
MISSISSIPPI
ALABAMA
GEORGIA
FLORIDA
SOUTH CAROLINA
NORTH CAROLINA
VIRGINIA
WEST VIRGINIA
PENNSYLVANIA
NEW YORK
VERMONT
NEW HAMPSHIRE
MAINE
MASSACHUSETTS
RHODE ISLAND
CONNECTICUT
NEW JERSEY
MARYLAND
DELAWARE
DISTRICT OF COLUMBIA
English Miles
Longitude West of Greenwich
John Bartholomew & Son, Ltd. Edinburgh

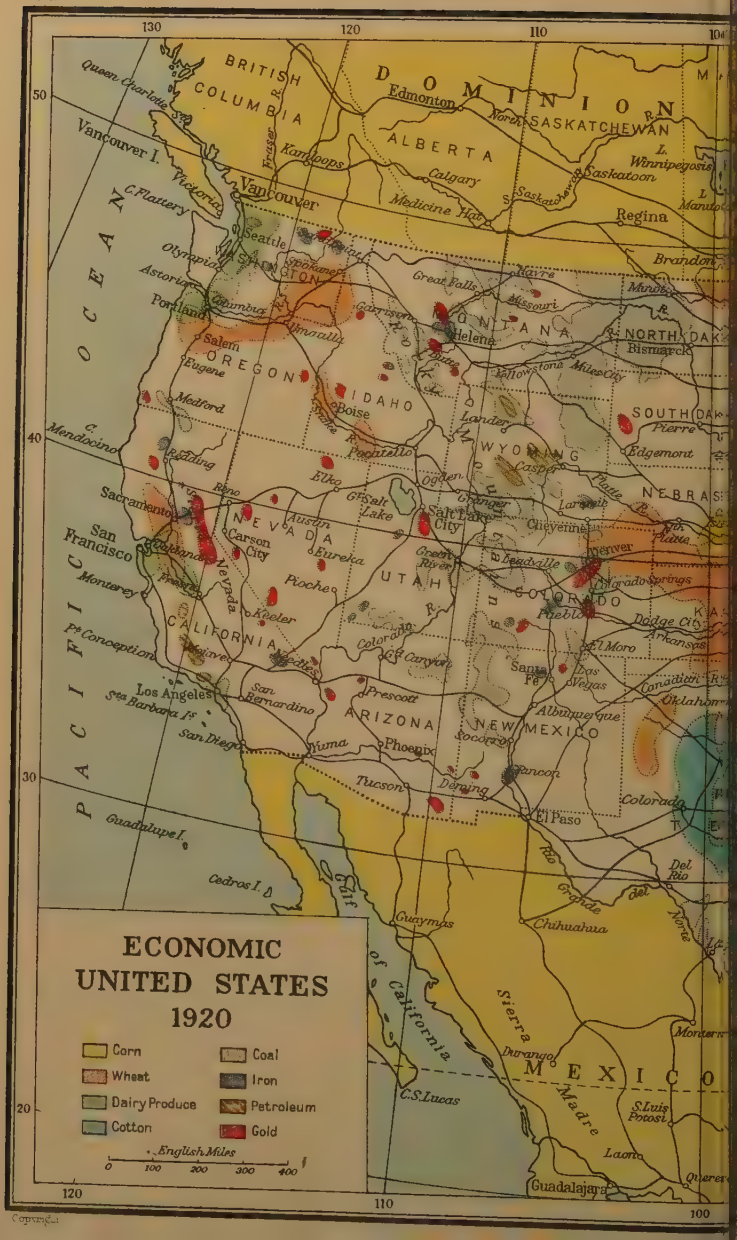

Copyrighted

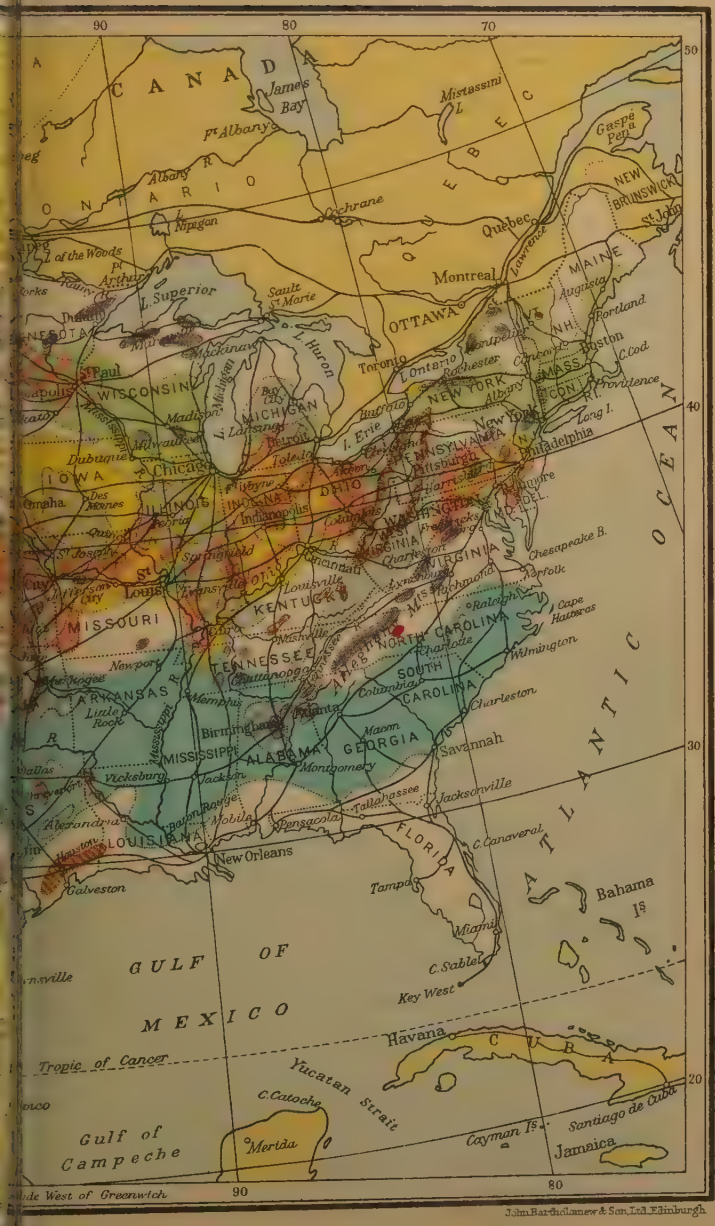

John Bartholomew & Son, Ltd. Edinburgh.

Spanish Possessions
British ,,
French ,,
Dutch ,,

MEXICO & WEST INDIES
1763
English Miles
0 100 200 300 400 500 600
British Possessions
Spanish ,,
French ,,
_ _ _ _Dutch Possessions
........Danish ,,
Longitude West of Greenwich
110
100
90
80
70
30
20
10
ATLANTIC OCEAN
Tropic of Cancer
GULF OF MEXICO
CARIBBEAN SEA
PACIFIC OCEAN
Campeche Bay
MEXICO
CUBA
JAMAICA
HISPANIOLA
GREATER ANTILLES
LESSER ANTILLES
LUCAYAS OR BAHAMA Is
Leeward Islands
Windward Islands
GUATEMALA
HONDURAS
SALVADOR
NICARAGUA
COSTA RICA
VERAGUA
DARIEN
NEW GRANADA
VENEZUELA
BRIT. HONDURAS
Yucatan
Florida
Charleston
Savannah
Montgomery
Pensacola
Mobile
New Orleans
Mississippi
R. Sabine
Brazos R.
R. Pecos
Austin
Galveston
Corpus Christi
Matamoros
Monterrey
Saltillo
Victoria
Tampico
Rio Grande del Norte
R. Pesquerto
Chihuahua
Sierra Madre
Sinaloa
Culiacan
Durango
Mazatlan
Zacatecas
S. Luis Potosi
Guanajuato
Guadalajara
Queretaro
Colima
Manzanillo
C. Corrientes
Acapulco
Vera Cruz
Orizaba
Popocatepetl
R. Balsas
Tehuantepec
G. of Tehuantepec
S. Cristobal
Guatemala
Vol. del Fuego
Vol. Agua
San Salvador
Managua
Leon
S. Juan de Nicaragua (Greytown)
S. Jose
C. Blanco
C. Burica
Coiba I.
Panama
Gulf of Panama
Pearl Is.
C. Corrientes
Puerto Bello
Gulf of Darien
Cartagena
Barranquilla
R. Cauca
R. Magdalena
Bogota
R. Meta
R. Apure
R. Orinoco
Merida
Maracaibo
El Banco
Truxillo
Coro
Caracas
La Guayra
Cumana
C. Gallinas
Oruba
Curacao
Buen Ayr
Margarita
Port of Spain
Trinidad
Tobago
Grenada
Grenadines
Barbados
St. Vincent
St. Lucia
Martinique
Dominica
Guadeloupe
Antigua
Barbuda
St. Christopher
St. Croix
St. Thomas (Dan.)
Virgin Is.
S. Juan
PUERTO RICO
Mona Pass
S. Domingo
Sto. Domingo
Santiago
Hayti
Windward Passage
Kingston
Santiago de Cuba
Trinidad
Havana
Isle of Pinos
Gr. Cayman
Yucatan Channel
Cozumel I.
C. Catoche
Merida
Campeche
Belize
G. of Honduras
Trujillo
C. Gracias a Dios
Mosquito Coast
R. Coco
Florida Channel
Gulf Stream
Gr. Bahama
Gr. Abaco
Eleuthera
Nassau
Andros
Cat I.
Watlings (S. Salvador)
Yuma or Long
Gt. Exuma
Acklin
Mariguana
Caicos Is.
Inagua
Great Bahama Bank
Lower California
G. of California
La Paz
C. S. Lucas
Socorro I.
Revilla Gigedo Is.
Copyright
John Bartholomew & Son Ltd. Edinburgh

NORTH ATLANTIC OCEAN
CARIBBEAN SEA
WEST INDIA ISLANDS
CENTRAL AMERICA
VENEZUELA 1830
COLOMBIA 1830
COLOMBIA (NEW GRANADA) 1830
CONFEDERATION 1819
ECUADOR
PERU (LOWER PERU)
BRAZIL
BOLIVIA
BRITISH GUIANA
DUTCH GUIANA 1667
FRENCH GUIANA 1674
Amazonas Province 1850
Matto Grosso Province 1748
(Indep. Empire 1822 Republic 1889)
Equator
Mouth of the Amazon R.
Trinidad Br. 1787
Caracas
Bogota
Quito
Lima
Cuzco
Panama
Cartagena 1532
Galapagos Is. (Ecu.)
Olinda
Pernambuco or Recife 1526
Bahia or S. Salvador 1549
R. Amazon
R. S. Francisco
R. Xingu
R. Tocantins
R. Negro
R. Madeira
R. Purus
R. Ucayali
R. Orinoco
Trujillo 1535
Guayaquil
Callao

SOUTH AMERICA
POLITICAL FORMATION
English Miles
Spanish Possessions
Portuguese ,,
Dutch ,,
French ,,
Present Boundaries
The colouring shows the Possessions about the end of the 17th Century
PACIFIC OCEAN
SOUTH ATLANTIC OCEAN
Tropic of Capricorn
ARGENTINE REPUBLIC
PARAGUAY Indep. 1811
URUGUAY Indep. 1828
Falkland Is. Fr 1763 Sp 1770 to Argentine 1820 Br. 1833
Buenos Aires 1535
Montevideo 1724
Asuncion 1536
Cordoba 1573
Tucuman 1585
Santiago 1553
Mendoza
S. Luis
Rosario
Bahia Blanca 1863
Valparaiso 1578
Santiago 1591
Concepcion 1550
Valdivia 1552
Coquimbo
Copiapo
Caldera
Antofogusta
Cobija
S. Paulo 1560
Santos 1545
Paranagua
Desterro
Curitiba
Pto Alegre 1743
L. Patos
Colonia
Tierra del Fuego
Cape Horn
Staten I.
S. Georgia I.
Str. of Magellan 1520
Juan Fernandez
S. Ambrosio
Chiloe I.
Patagonia
Jujuy 1592
Salta
Catamarca 1680
Rioja 1591
Humaita
Corrientes
Paysandu
Parana
R. Colorado
R. Negro
Carmen
Rawson
G. of S. George
Port Desire
Arenas 1852
Chillan
Talca
Serena
Tres Montes
Gt. Wellington I.
Madre I.
Hanover I.
Chonos Arch.
C. Corrientes
Bahia Blanca
Rio de la Plata 1516
C. S. Antonio
C. S. Maria
Maldonado
S. Pedro do Rio Grande do Sul 1747
Rio de Janeiro 1531
Nictheroy
Concepcion
R. Vermejo
R. Parana
R. Uruguay
R. Salado
R. Chubut
S. Jose Pen.
Le Maire Str.
Desolation I.
Pto. S. Cruz
Campos
C. Frio
C. St. Thome
Copyright
John Bartholomew & Son, Ltd. Edinburgh

ARCTIC OCEAN
North Land
S. Chelyuskin
New Siberian I.
Taimir Peni.
Tundras
Beaufort Sea
Banks Island
Pr. Patrick I.
Wrangel I.
Pt. Barrow
Arctic Circle
Shigansk
Obdorsk
Turukhansk
SIBERIA
RUSSIA
Yakutsk
Okhotsk
Sea of Okhotsk
Bering Sea
ALASKA
Dawson
Juneau
Sitka
Queen Charlotte Islands
Vancouver I.
Victoria
Irkutsk
L. Baikal
Tikolaevsk
Kamchatka
Petropavlovsk
Aleutian Is.
L. Balkhash
ASIA
MONGOLIA
MANCHURIA
Vladivostok
Vladivostok to Vancouver 4401 m.
Yokohama to Vancouver 4300 m.
Yokohama to San Francisco 4520 m.
San Francisco
Los Angeles
Hokkaido
JAPAN
Tokyo
Yokohama
SINKIANG
TIBET
Sikkim
Delhi
Calcutta
INDIA
Karachi
Bombay
Madras
Bengal
Ceylon
BURMA
Canton
Hong Kong
Formosa
Philippine Islands
Manila
Ogasawara Jima
Tropic of Cancer
Marianas or Ladrones I.
Johnston I.
Honolulu
Hawaiian Is.
PACIFIC OCEAN
Marshall Is.
Gilbert Is.
Palmyra
Washington I.
Fanning I.
Christmas I.
Maldive Is.
Chagos Is.
Chrestmas I.
Cocos Is.
Batavia
Bangkok
Rangoon
Equator
Bismarck Archipelago
Nauru I.
Phoenix Is.
Jarvis I.
Malden I.
Starbuck I.
Marquesas Is.
Ellice Is.
Solomon Is.
Unions Is.
Dudoa
Rotuma Is.
Samoa Is.
Society Is.
Manahiki Is.
Tuamotu or Low Arch.
Santa Cruz Is.
New Hebrides
Fiji Is.
Tonga or Friendly Is.
Cook Is.
Ducie I.
Pitcairn I.
Rapa I.
INDIAN OCEAN
Cocos Is.
Caledonia
Norfolk I.
Kermadec Is.
Doyrs of Capricorn
Rockhampton
AUSTRALIA
Brisbane
Adelaide
Perth
Sydney
Lord Howe I.
Auckland
North I.
St. Paul I.
Capetown to Adelaide 5600 m.
King George Sound
Melbourne
Canberra
NEW ZEALAND
Wellington
South I.
Chatham Is.
Capetown to Hobart 3840 m.
Tasmania
Hobart
Dunedin
Bounty Is.
Antipodes Is.
Stewart I.
Kerguelen I.
Auckland I.
Campbell I.
Heard I.
Macquarie I.
Wellington to Sydney
Antarctic Circle
Queen Mary L.
Wilkes Land
Balleny Is.
King George V L.
ANTARCTICA
South Victoria Land
Steamship distances in Nautical Ms.
Principal Railways shown thus

John Bartholomew & Son, Ltd., Edinburgh

GREENLAND
Covered with Great Ice Sheet
Scoresby
Upernivik
Jacobshaven
Disko I.
Godthaab
Frederikshaab
Sydproven
C. Farewell
Reykiavik
Oil, Fish, Sulphur
BAFFIN BAY
Seals
Davis Strait
Baffin Island
Hudson Strait
Labrador
Nain
Seal Fishery
Newfoundland
St. Johns
Str. of Belle Isle
HUDSON BAY
Southampton Id.
Churchill
Pt. Nelson
Viscount Melville Sound
Victoria I.
Wollaston Id.
Banks Isld.
Boothia Penin.
N. W. Territories
Gt. Bear Lake
Mackenzie R.
Yukon
Dawson
Gold
Alaska
Furs
Pt. Barrow
Sitka
Juneau
Kadiak
Seal Fishery
British Columbia
Prince Rupert
Vancouver
Gold, Coal, Lumber
Victoria
DOMINION OF CANADA
Manitoba
Winnipeg
L. Winnipeg
Wheat
NORTH AMERICA
Lumber
Quebec
Montreal
Halifax
Boston
New York
Philadelphia
Washington
Baltimore
Charleston
Savannah
UNITED STATES
Chicago
Omaha
Denver
St. Louis
New Orleans
Galveston
Cotton
Tobacco
Corn
Cattle
Maize
Pigs, Cattle & Maize
Silver, Gold
Portland
Lumber
California
San Francisco
Los Angeles
S. Diego
C. Mendocino
Bermudas
Sargasso Sea
Bering Str.
Liverpool to New York 3080 m.
Southampton to New York 3160 m.
Havre to New York
Glasgow to Quebec
Churchill to Liverpool 2930 m.
Yokohama to Victoria 4320 m.
Vladivostok to Victoria 4800 m.
Yokohama to Prince Rupert 3800 m.
60
40
80
100
140
160

Copyright

John Bartholomew & Son, Ltd. Edinburgh.

AMERICA
JANUARY TEMPERATURE

Arctic Circle
Tropic of Cancer
Equator
Tropic of Capricorn
Antarctic Circle

The Figures indicate the Temperature in Deg. Fahr.

MEAN MONTHLY TEMPERATURE AT NEW YORK, WINNIPEG & VICTORIA (VANCOUVER)

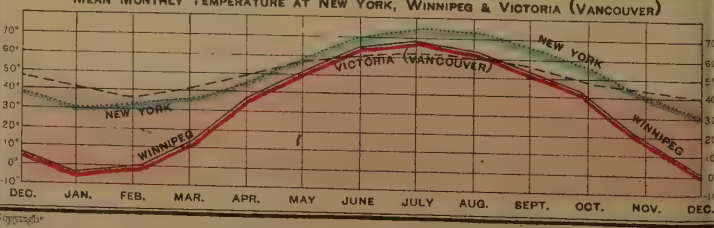

Copyright

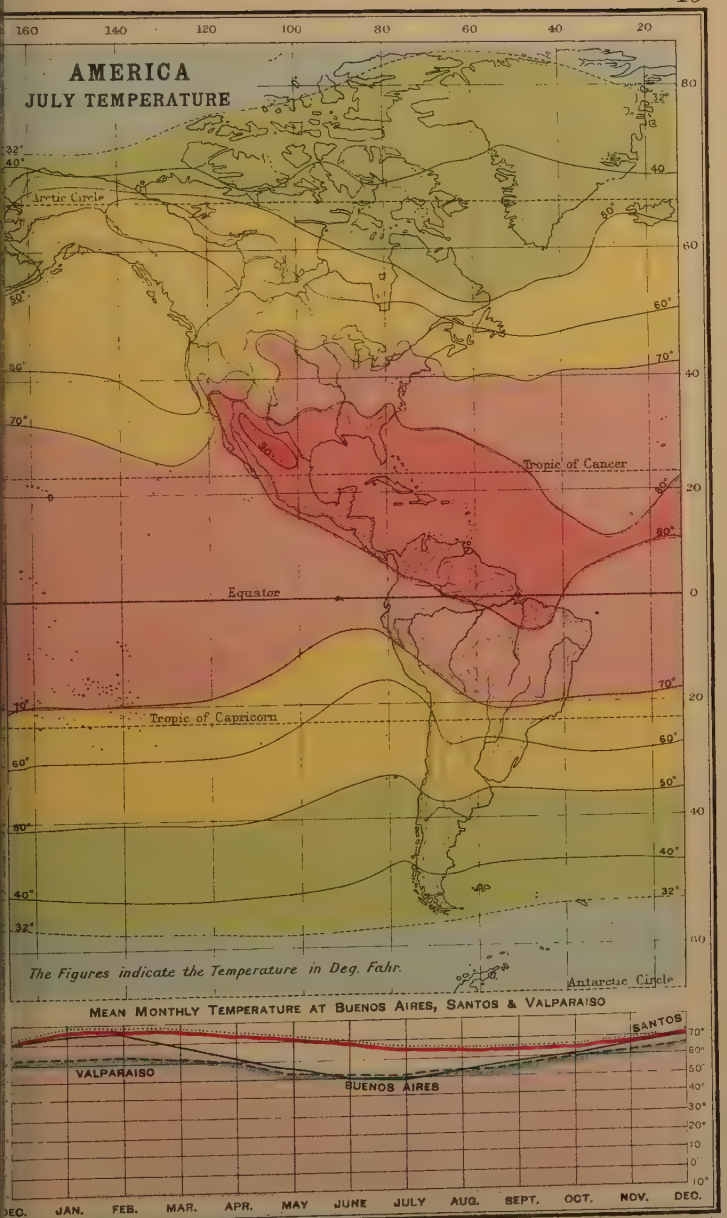

J. & M. Bartholomew & Son, Ltd. Edinburgh.

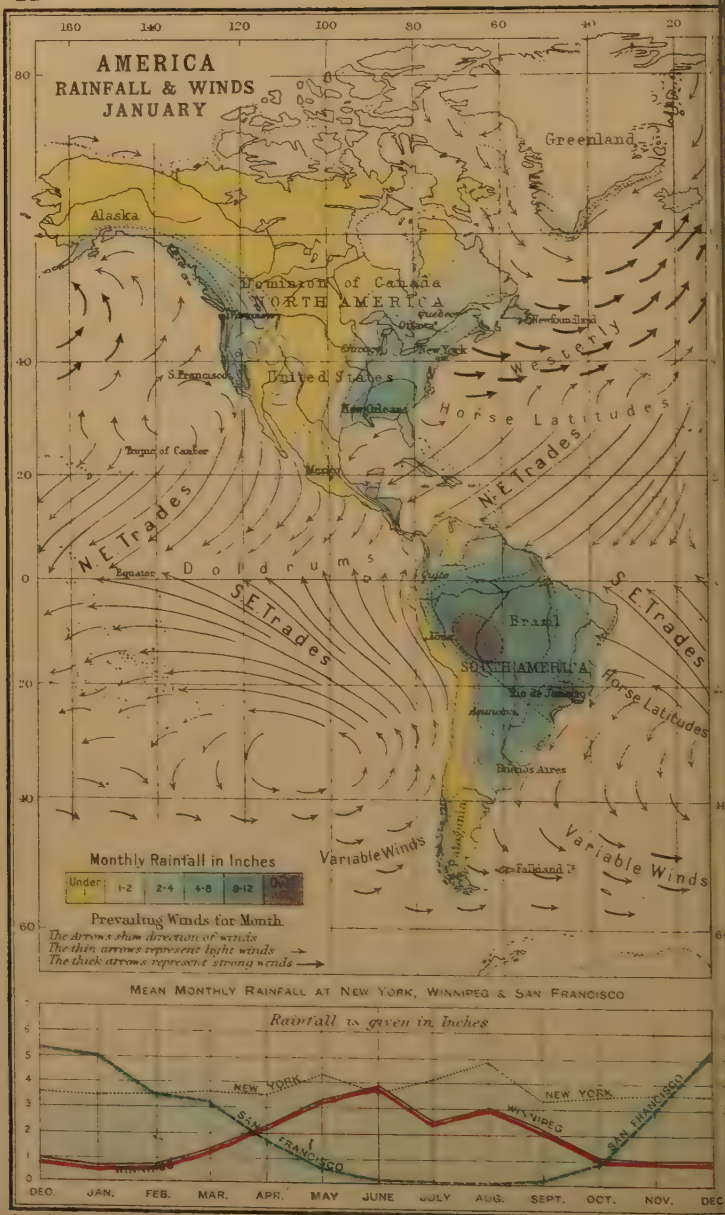

Copyrighted

John Bartholomew & Son Ld. Edinburgh.

Davis Strait
Hudson Strait
HUDSON BAY
Churchill
York Factory
Belcher Is.
Patricia
DOMINION OF CANADA
QUEBEC
ONTARIO
Quebec
Montreal
Ottawa
Toronto
Buffalo
Chicago
Detroit
Duluth
St. Paul
Milwaukee
Cleveland
Boston
Cod
New York
Philadelphia
Baltimore
Washington
City of
Cincinnati
St. Louis
UNITED STATES
Nashville
Richmond
Norfolk
Newport News
Hatteras
Charleston
Savannah
Jacksonville
Atlanta
Vicksburg
Mobile
Pensacola
New Orleans
Galveston
Tampa
Gulf of Mexico
Matamoras
Key West
BAHAMAS
Havana
Cuba
WEST INDIES
Haiti
Porto Rico
Jamaica
Kingston
Belize
Tampico
Vera Cruz
Tehuantepec
CENTRAL AMERICA
CARIBBEAN SEA
Barbados
Trinidad
Caracas
VENEZUELA
Georgetown
Paramaribo
Cayenne
GUIANA
Bogota
COLOMBIA
Quito
ECUADOR
Guayaquil
Galapagos Is.
C. Blanco
PERU
PACIFIC OCEAN
Panama
Bermudas
Manaos
Para
BRAZIL
Labrador
Hebron
Nain
Hopedale
Battle Harbour
Gulf of St. Lawrence
NEWFOUNDLAND
St. Johns
Halifax
Sable I.
Longitude West 60 of Greenwich

Copyright

SKETCH CHART OF THE
NORTH ATLANTIC
ON MERCATORS PROJECTION
Reykjavik
Iceland
The Faeroes
Ålesund
Shetland Is.
Bergen
Oslo
Orkney Is.
C. Wrath
Stavanger
Wick
Christiansand S.
Aberdeen
Skagerrak
Glasgow
North Sea
DENMARK
Edinburgh
Copenhagen
Londonderry
BRITISH ISLES
Belfast
IRELAND
Liverpool
Hull
Hamburg
Dublin
Galway
Manchester
Bremen
Amsterdam
Hanover
Valencia
Cork
ENGLAND
LONDON
Rotterdam
Leipzig
Queenstown
Southampton
Antwerp
Brussels
Cologne
Scilly Is.
Channel
Paris
Brest
Orleans
Munich
St. Nazaire
FRANCE
Berne
SWITZERLAND
Lyons
Bordeaux
Venice
Toulouse
Turin
Genoa
C. Finisterre
Corunna
Vigo
Bilbao
Saragossa
Marseilles
Corsica
Rome
Oporto
Madrid
Barcelona
Naples
Lisbon
PORTUGAL
SPAIN
Valencia
Sardinia
Palma
Balearic Is.
Alicante
Seville
Cadiz
Gibraltar
Algiers
Tunis
TUNIS
Susa
Tangier
Oran
Rabat
Fez
Casablanca
ALGERIA
Madeira
Funchal
Saffi
MOROCCO
Mogador
Marrakesh
El Golea
Ifni
Canary Is.
Tenerife
Las Palmas
In Salah
Villa Cisneros
RIO DE ORO
S A H A R A
Tropic of Cancer
C. Blanco
MAURITANIA
FRENCH WEST AFRICA
Agades
Timbuktu
NIGER COLONY
St. Louis
FRENCH SUDAN
Cape Verde Is.
C. Verde
Dakar
SENEGAL
Kayes
Niamey
Sokoto
Bathurst
UPPER VOLTA
Kukawa
Bamako
Kano
Bissagos Is.
Ouagadougou
Kaduna
FRENCH GUINEA
NIGERIA
Los I.
SIERRA LEONE
Freetown
Salaga
DAHOMEY
Lagos
Makurdi
LIBERIA
Kumasi
GOLD COAST
IVORY COAST
Monrovia
Abidjan
Bonny
Duala
C. Palmas
Gr. Bassam
Takoradi
Fernando Po
St. Paul Rks.
Equator
Fernando Noronha
Ceara
Natal
Parahyba
Pernambuco
Azores
Flores
Fayal
St. Michael
Quebec to Liverpool 2760 miles Quebec to Glasgow 2696 m.
Southampton to Gibraltar 3015 m.
London to Madeira 1420 m.
Pernambuco to Liverpool 4190 m.
Rio de Janeiro to Tenerife
John Bartholomew & Son Ltd. Edinburgh

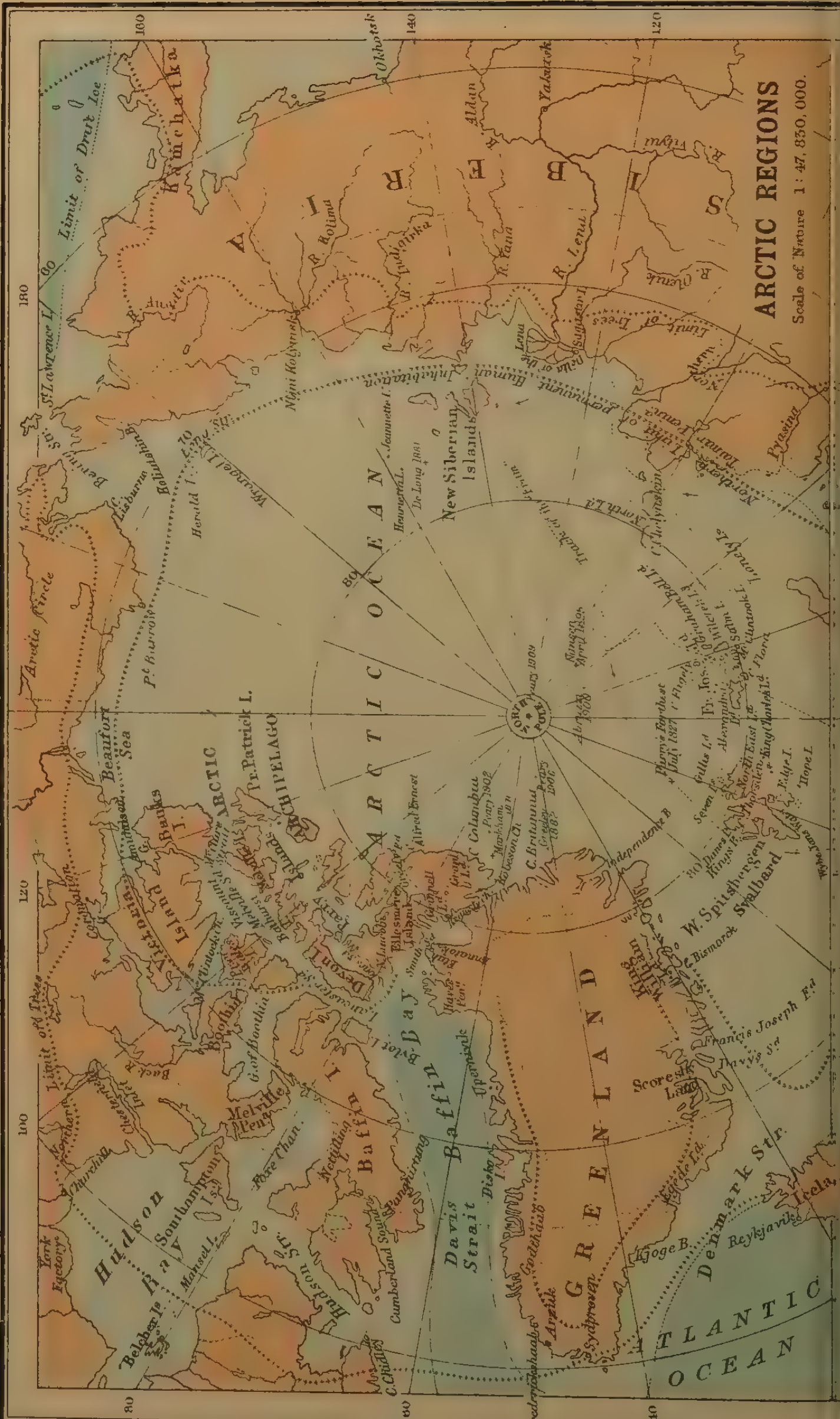
ARCTIC REGIONS
Scale of Nature 1 : 47,830,000.
ARCTIC OCEAN
NORTH POLE
SIBERIA
GREENLAND
ARCTIC ARCHIPELAGO
ATLANTIC OCEAN
Baffin Bay
Davis Strait
Hudson Bay
Hudson Str.
Denmark Str.
Beaufort Sea
Banks I.
Victoria Island
Devon I.
Baffin I.
Melville Pen.
Southampton I.
Boothia
G. of Boothia
Pr. Patrick I.
New Siberian Islands
W. Spitsbergen
Svalbard
Francis Joseph Ld.
Scoresby Land
King William Ld.
Northern Land
Kamchatka
Okhotsk
Yakutsk
R. Lena
R. Yana
R. Kolima
Aldan
R. Olenek
Limit of Trees
Limit of Drift Ice
Arctic Circle
Permanent Human Inhabitation
Bering Str.
St. Lawrence I.
Wrangel I.
Herald I.
Pt. Barrow
Jeannette I.
Henrietta I.
Smith Sd.
Ellesmere Island
Lancaster Sd.
Upernivik
Disko I.
Godthaab
Cumberland Sound
C. Chidley
Fox Chan.
Reykjavik
Kjoge B.
Egede Ld.
Independence B.
C. Columbia
Peary 1909
Bismarck
Davy's Sd.
Churchill
York Factory
Chesterfield Inlet
Back R.
Belcher Is.
Mansel I.
160
140
120
100
80
60
40
180
70
80

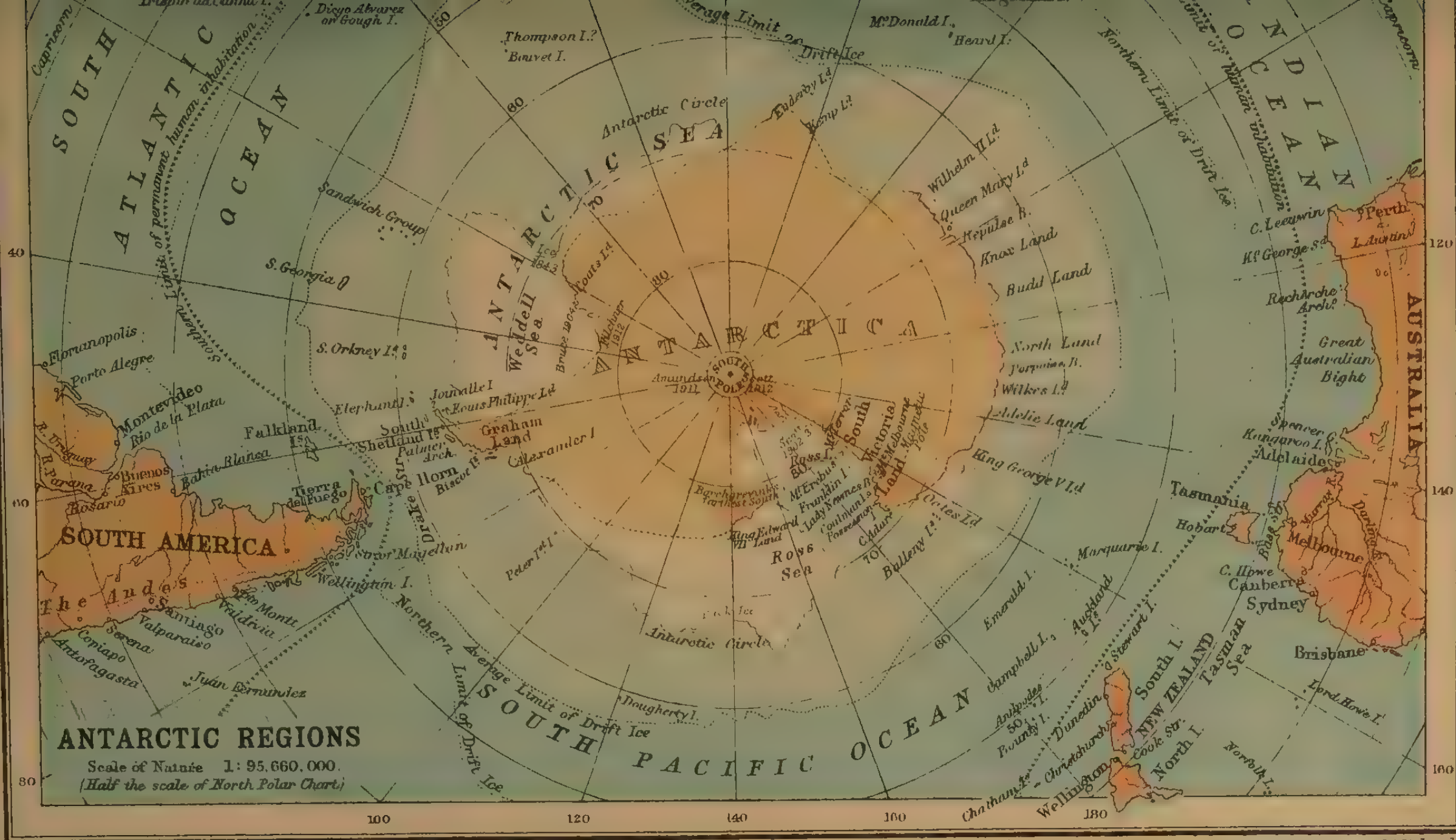

Copyright
John Bartholomew & Son, Ltd. Edinburgh.

NORTH AMERICA
OROGRAPHICAL
HEIGHT OF LAND
2000 Ft
6000
3000
1500
600
Sea Level
English Miles
0
500
1000
ARCTIC OCEAN
PACIFIC OCEAN
ATLANTIC OCEAN
GREENLAND
ALASKA
CANADA
LABRADOR
NEWFOUNDLAND
Hudson Bay
Baffin Bay
Davis Strait
Gulf of Mexico
Caribbean Sea
WEST INDIES
CUBA
HAITI
Jamaica
Bahamas
Bermudas
LOWER CALIFORNIA
CENTRAL AMERICA
SOUTH AMERICA
Isthmus of Tehuantepec
Isthmus of Panama
Campeche Bay
Yucatan
Rocky Mts.
Cascade Ra.
Sierra Nevada
Sierra Madre
Appalachian Mts.
Mt. Robson 13,972
Mt. Columbia 12,294
Vancouver I.
The Great Central Plain
Canadian Lakes
Niagara Falls
Montreal
Gulf of St. Lawrence
Newfoundland
120
110 Longitude West
100 of Greenwich
90
80
70

Copyright

John Bartholomew & Son, Ltd. Edinburgh.

NORTH AMERICA
POLITICAL
English Miles
0 500 1000
ARCTIC OCEAN
Beaufort Sea
Bering Sea
ALASKA
Yukon
Gulf of Alaska
Kodiak
Dawson
Fort Yukon
Mackenzie
Great Bear L.
Great Slave L.
Arctic Circle
Juneau
Queen Charlotte Is.
Peace
Athabaska
Churchill
Hudson Bay
DOMINION OF CANADA
Vancouver
Victoria
Edmonton
Saskatchewan
Winnipeg
Nelson
Columbia
Seattle
Bismarck
Missouri
Mississippi
Ohio
Chicago
Pittsburg
New York
Philadelphia
Washington
Baltimore
Chesapeake B.
Boston
Montreal
Quebec
Ottawa
Toronto
Huron
Superior
Michigan
Erie
Cincinnati
St. Louis
Omaha
Denver
Salt L. City
Salt Lake
Snake
San Francisco
Los Angeles
Santa Fe
El Paso
UNITED STATES
Arkansas
Charleston
New Orleans
Galveston
Florida
Gulf of Mexico
Rio Grande
Colorado
Gila
Gulf of California
LOWER CALIFORNIA
Tropic of Cancer
Revilla Gigedo Is.
San Blas
MEXICO
Tampico
Campeche Bay
Vera Cruz
Mexico
Acapulco
Yucatan
Yucatan Str.
Havana
CUBA
Bahama Is. (Br.)
WEST INDIES
Greater Antilles
HAITI
Jamaica (Br.)
Caribbean Sea
BRITISH HONDURAS
Guatemala
CENTRAL AMERICA
Nicaragua
S. José
Panama
SOUTH AMERICA
ATLANTIC OCEAN
PACIFIC OCEAN
GREENLAND
Upernivik
Danmark Str.
Davis Strait
Baffin Bay
BAFFIN ISLAND
Hudson Str.
Chesterfield
LABRADOR
Battle Hr.
Newfoundland
Gulf of St. Lawrence
Cape Breton
Sydney
Halifax
NOVA SCOTIA
Bermuda (Br.)
SIZE OF PRINCIPAL TOWNS
NEW YORK 5,620,000
CHICAGO 2,702,000
PHILADELPHIA 1,824,000
DETROIT 994,000
CLEVELAND 797,000

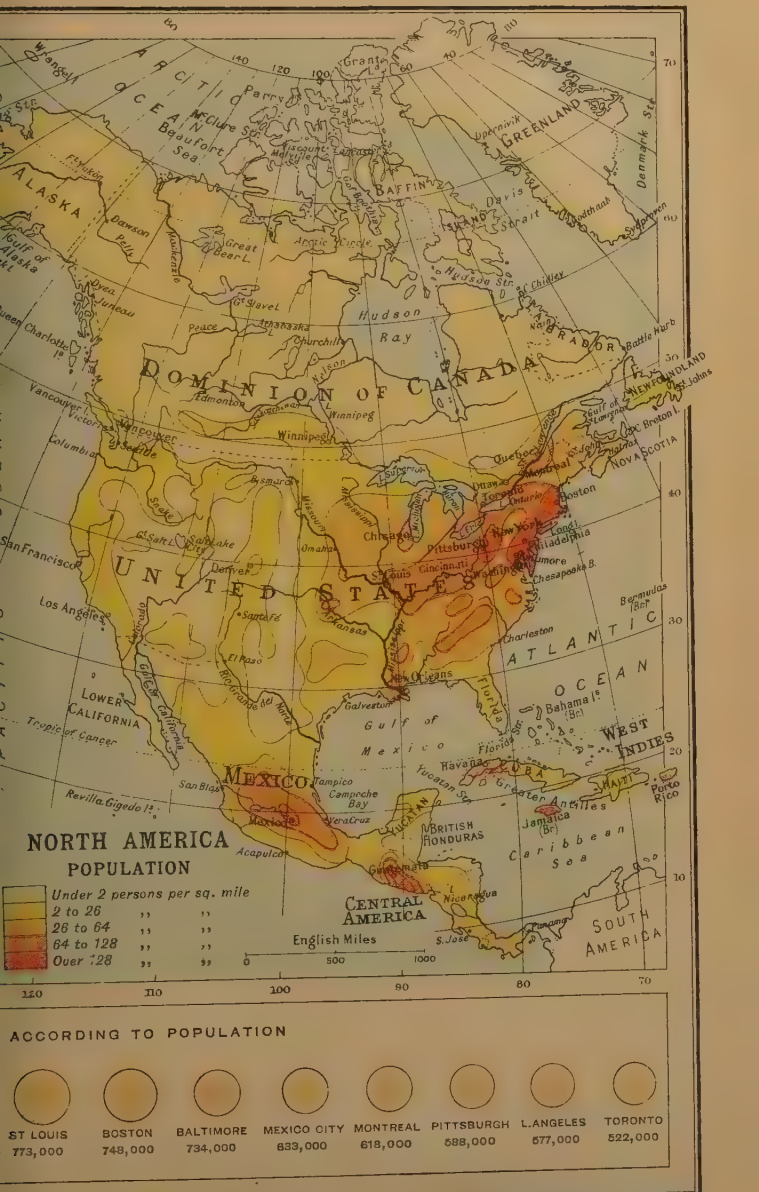

John Bartholomew & Son, Ltd. Edinburgh

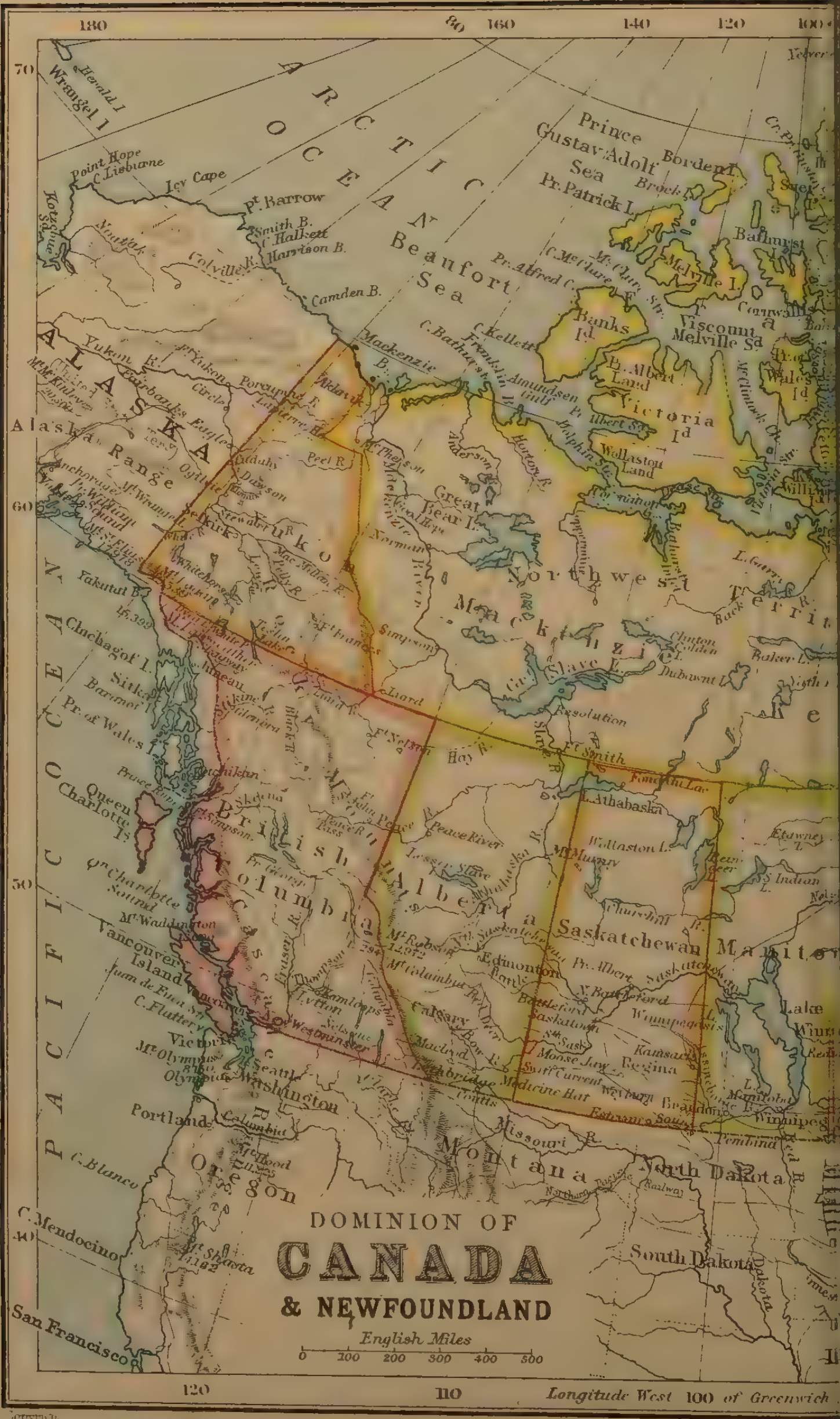
DOMINION OF
CANADA
& NEWFOUNDLAND
English Miles
0 100 200 300 400 500
Longitude West 100 of Greenwich
ARCTIC OCEAN
PACIFIC OCEAN
Beaufort Sea
Prince Gustav Adolf Sea
ALASKA
Alaska Range
Yukon
Northwest Territories
Mackenzie
British Columbia
Alberta
Saskatchewan
Washington
Oregon
Montana
North Dakota
South Dakota
Banks Id
Victoria Id
Melville I.
Great Bear L.
Slave L.
L. Athabaska
Vancouver Island
Queen Charlotte Is.
Pt. Barrow
Icy Cape
Point Hope
Camden B.
Dawson
Edmonton
Calgary
Regina
Saskatoon
Victoria
Seattle
Portland
C. Blanco
C. Mendocino
San Francisco
Winnipeg
Lake Winnipeg
180
160
140
120
110
100
70
60
50
40

John Bartholomew & Son, Ltd. Edinburgh

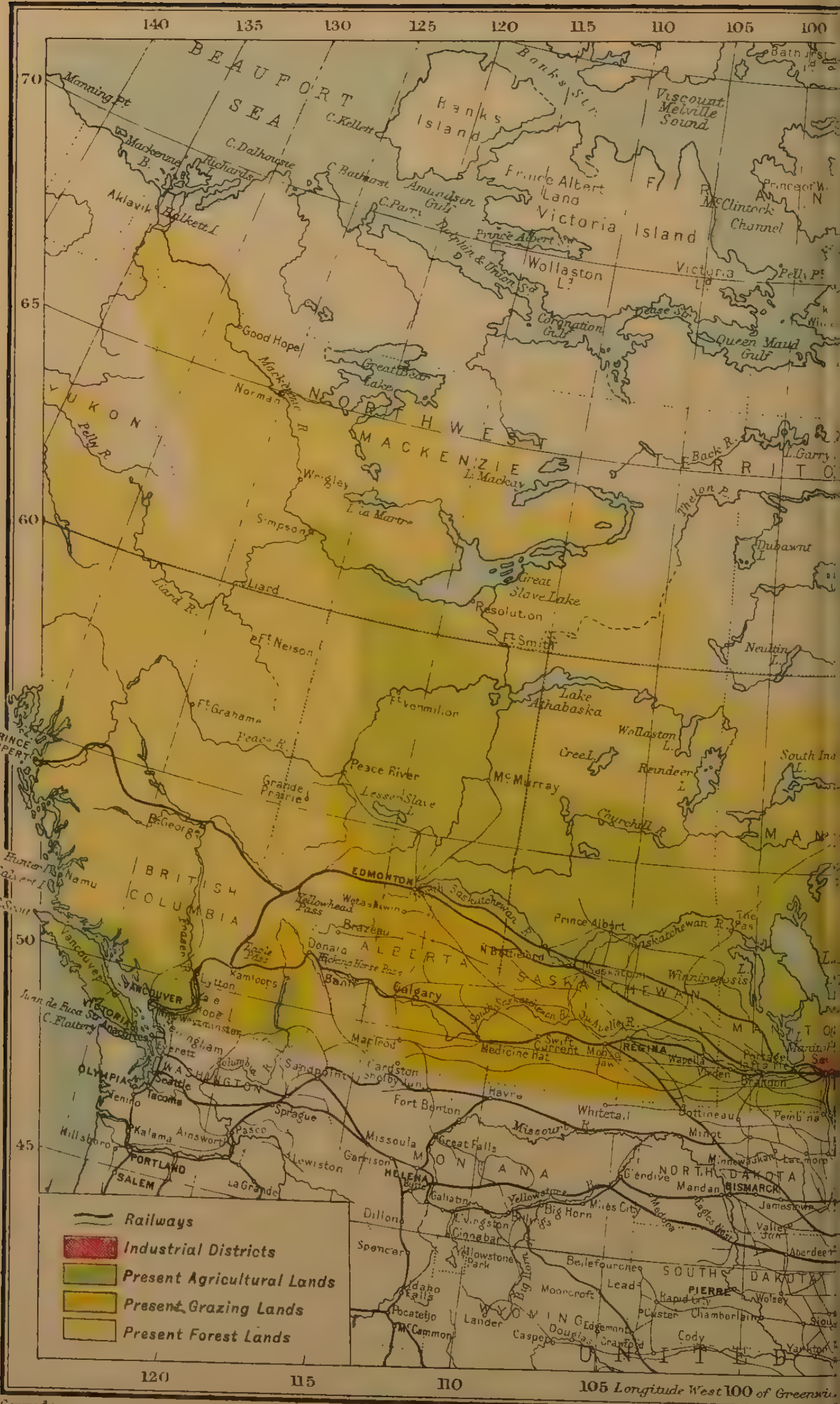

140 135 130 125 120 115 110 105 100
70
65
60
50
45
120 115 110 105 Longitude West 100 of Greenwi
BEAUFORT SEA
Manning Pt.
C. Kellett
Banks Island
Banks Str.
Viscount Melville Sound
Mackenzie B.
Richards I.
C. Dalhousie
C. Bathurst
Amundsen Gulf
C. Parry
Prince Albert Land
Victoria Island
McClintock Channel
Aklavik
Halkett L.
Dolphin & Union Str.
Prince Albert Snd.
Wollaston L.
Victoria L.
Pelly Pt.
Coronation Gulf
Dease Str.
Queen Maud Gulf
Good Hope
Great Bear Lake
Norman
Mackenzie R.
YUKON
Pelly R.
NORTHWEST TERRITO
MACKENZIE
L. Mackay
Back R.
L. Garry
Wrigley
L. la Martre
Thelon R.
Simpson
Dubawnt L.
Liard
Liard R.
Great Slave Lake
Resolution
Ft. Smith
Ft. Nelson
Neultin L.
Ft. Graham
Ft. Vermilion
Lake Athabaska
PRINCE RUPERT
Peace R.
Wollaston L.
Cree L.
Reindeer L.
South Ind. L.
Grande Prairie
Peace River
Lesser Slave L.
McMurray
Churchill R.
MAN.
P. George
BRITISH COLUMBIA
Hunter I.
Namu
Calvert I.
C. Scott
EDMONTON
Yellowhead Pass
Wetaskiwin
Saskatchewan R.
Prince Albert
The Pas
Saskatchewan R.
Brazeau
Donald
ALBERTA
N. Battleford
Kicking Horse Pass
Banff
Calgary
SASKATCHEWAN
Saskatoon
Winnipegosis L.
Vancouver I.
Fraser
Kamloops
Lytton
VANCOUVER
VICTORIA
Juan de Fuca Str.
C. Flattery
Anacortes
Hope
Westminster
Bellingham
Everett
South Saskatchewan R.
Qu'Appelle R.
REGINA
Wapella
Portage la Prairie
Macleod
Medicine Hat
Swift Current
Moose Jaw
Virden
Brandon
OLYMPIA
Seattle
Tacoma
Tenino
WASHINGTON
Columbia R.
Sandpoint
Cardston
Shelby Jun.
Havre
Fort Benton
Whitetail
Bottineau
Pembina
Minot
Sprague
Pasco
Missoula
Missouri R.
Great Falls
Kalama
Ainsworth
Hillsboro
PORTLAND
SALEM
Lewiston
La Grande
Garrison
HELENA
MONTANA
Glendive
NORTH DAKOTA
Minnewaukan
Mandan
BISMARCK
Jamestown
Valley Jun.
Aberdeen
Gallatin
Yellowstone R.
Big Horn
Miles City
Billings
Livingston
Cinnabar
Yellowstone Park
Dillon
Spencer
Idaho Falls
Pocatello
Cammon
Lander
Belle Fourche
Lead
Rapid City
Custer
SOUTH DAKOTA
PIERRE
Wolsey
Chamberlain
Sioux
Moorcroft
WYOMING
Edgemont
Crawford
Douglas
Casper
Cody
Yankton
UNITED
Railways
Industrial Districts
Present Agricultural Lands
Present Grazing Lands
Present Forest Lands

Copyright

John Bartholomew & Son, Ltd. Edinburgh

NEWFOUNDLAND & GULF OF ST LAWRENCE
English Miles
0 50 100 150 200
QUEBEC
NEW BRUNSWICK
MAINE
NOVA SCOTIA
NEWFOUNDLAND
Gulf of St. Lawrence
ATLANTIC OCEAN
Anticosti I.
Canadian Channel
Magdalen Is.
Prince Edward I.
Cape Breton I.
Gaspé Pen.
Avalon Pen.
St. JOHNS
Trinity Bay
Conception Bay
Bonavista Bay
Notre Dame Bay
Placentia Bay
St. Mary Bay
Fundy B.
Bangor
Portland
Boston
Quebec
Montreal
Ottawa
Toronto
Halifax
St. John
Fredericton
Charlottetown
Sydney
Chicoutimi
Rimouski
Lake Mistassini
Lake Winnipeg
Lake Superior
Lake Michigan
Lake Huron
Lake Erie
Lake Ontario
Lake Champlain
Lake Nipissing
Lake Mistassini
Lake Winnipeg
Lake Superior
Lake Michigan
Lake Huron
Lake Erie
Lake Ontario
Lake Champlain
Lake Nipissing

John Bartholomew & Son Ltd Edinburgh

74
73
70
L. Chibagamau
L. Obatogamau
R. du Chef
R. Ouiatchouan
R. Mistassini
Mistassibi R.
R. Shipshaw
R. Marmon
Pémmikan
L. Pamoscachou
L. Portneuf
Askatchi
Pt. à Bon Coeur
R. Ashuapmushuan
Dolbeau R.
R. Perchemuska
Sandy Beach L.
LAKE ST JOHN
Lake St John
St Prosper
Roberval
Chambord
CHICOUTIMI
Jonquière
Chicoutimi
Ste Marguerite R.
Saguenay R.
St Hilaire
Bagotville
Hamilton
Trinity R.
48
Parent
R. des Commissaires
R. St Maurice
Port au Persil
CHARLEVOIX
L. Mouraine
Mistassini
Grand R.
Laurentides Park
MONTMORENCY
Vermillon
Fitzpatrick
St Edward
La Tuque
QUEBEC
Malbaie
St Irenée
Les Eboulements
St Paul's Bay
St Anne
St Jean
Islet
L'ISLET
St Ignace
CHAMPLAIN
ST MAURICE
MASKINONGE
BERTHIER
JOLIETTE
MONTCALM
R. St Maurice
Mattawin
Hervey Jct.
St Raymond
Pte. a Pierre
PORTNEUF
Charlesburg
St Joachim
Chateau Richer
St Pierre
Montmagny
St Thomas
QUEBEC
Levis
MONTMAGNY
Grand Mère
Shawinigan Falls
Champlain
Batiscan
Lotbinière
Leclercville
BELLECHASSE
Lac Frontière
St Lion
Three Rivers
Bécancour
Gentilly
Wilson
Inverness
St Sylvestre
Lac DORCHESTER
Lac Aux Sables
Rivière du Loup
Yamachiche
Nicolet
Pierreville
Leeds
St Joseph
Beauceville
Berthier
Joliette
Victoriaville
MEGANTIC
Thetford Mines
Rawdon
Joliette
Chaudière
ARTHABASKA
Warwick
Wolfestown
BEAUCE
ARGENTEUIL
Terrebonne
Lachute
Ste Agathe
Brandon
Drummondville
Lake Aylmer
St Frans
Kennebec
Ottawa R.
Grenville
Montreal
DRUMMOND
BAGOT
WOLFE
Weedon
FRONTENAC
Lac Megantic
Chaudière
Two Mountains
Vaudreuil
Hemmingford
Richmond
Windsor Mills
Dudswell
Gould
Megantic
Cookshire
Lennoxville
Sherbrooke
SHEFFORD
ROUVILLE
Granby
Waterloo
Sherbrooke
SHERBROOKE
COMPTON
Cowansville
Farnham
Granby
Bromont
Bedford
Frelighsburg
BROME
Knowlton
Coaticook
STANSTEAD
Stanstead
MISSISQUOI
Missisquoi
Lake Champlain
R. Missisquoi
NEW YORK
VERMONT
NEW HAMPSHIRE
74
72
Longitude West of Greenwich
70

Copyright

John Bartholomew & Son Ltd. Edinburgh.

ONTARIO
English Miles
0 10 20 30 40 50 60 70 80
84
82
80
46
44
42
ALGOMA
North Channel
Manitoulin I.
Sudbury
NIPISSING
L. Nipissing
North Bay
Lake Temagami
Temagami Forest Reserve
PARRY SOUND
GEORGIAN BAY
LAKE HURON
580 Ft. Above Sea Level, Depth 1000 Ft.
Saginaw Bay
MICHIGAN
Nottawasaga Bay
Owen Sound
Collingwood
Barrie
SIMCOE
GREY
BRUCE
DUFFERIN
WELLINGTON
HURON
PERTH
WATERLOO
Kitchener
Guelph
PEEL
YORK
HALTON
WENTWORTH
Hamilton
Stratford
Goderich
Clinton
OXFORD
Woodstock
Brantford
BRANT
MIDDLESEX
London
LAMBTON
Sarnia
ELGIN
St. Thomas
NORFOLK
HALDIMAND
LINCOLN
St. Catharines
KENT
Chatham
ESSEX
Windsor
Detroit
Lake St. Clair
LAKE ERIE
571 Ft. Above Sea Level, Depth 200 Ft.
Leamington
Pt. Pelée
Pelée I.
Long Point I.
Erie
Jamestown
Monroe
Lapeer
Bay City
Port Huron
Longitude West 80 of Greenwich

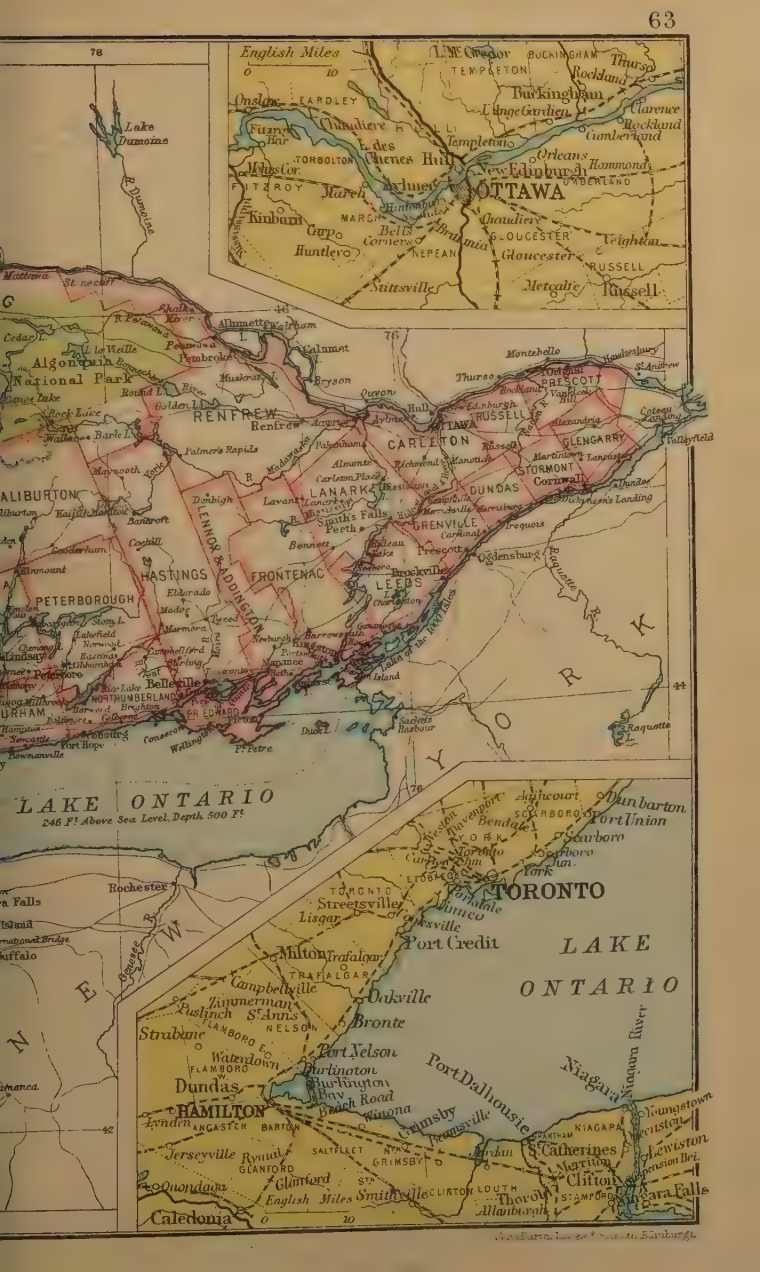
English Miles
L'Orignal
BUCKINGHAM
TEMPLETON
Thurso
Rockland
Burkinghan
Onslow
EARDLEY
Lange Garden
Clarence
Rockland
Cumberland
Fuzzy Har
Chaudiere
Templeton
Orleans
Hammond
Hinchinbrook
TORBOLTON
Les Chenes
Hill
New Edinburgh
CUMBERLAND
FITZROY
Marchburg
OTTAWA
Kinburn
MARCH
Bells Corners
Chaudiere
GOUCESTER
Gloucester
Leighton
Huntley
NEPEAN
Britannia
RUSSELL
Metcalfe
Russell
Sussville
Lake Dumoine
R. Dumoine
Mattawa
St. Leon
Algonquin National Park
Cedar I.
Rock Lake
Wallace
Barle L.
Round L.
Bissett
Golden L.
Pembroke
Allumette
Calumet
Bryson
Cayon
Aylmer
Hull
OTTAWA
Montebello
Hawkesbury
St. Andrew
Thurso
Original
PRESCOTT
Vankleek Hill
Edinburgh
RUSSELL
Cotton Landing
Fallowfield
RENFREW
Renfrew
Arnprior
Pembroke
Palmer's Rapids
Pakenham
CARLETON
Alexandria
GLENGARRY
Martintown
Lancaster
STORMONT
Cornwall
Maynooth
Madawaska
Almonte
Richmond
Kanata
Carleton Place
LANARK
DUNDAS
Morrisburg
Williamsburg
Chandos
Dorlbigh
Lavant
Smiths Falls
Perth
GRENVILLE
Iroquois
Bancroft
Coghill
Bennett
Bedeau Lake
Prescott
Ogdensburg
Gooderham
Minnemount
HASTINGS
FRONTENAC
Brockville
LEEDS
Elzevir
Madoc
Marmora
Tweed
Newburgh
Barrowsville
Kingston
Gananoque
Lake of the Thousand Islands
PETERBOROUGH
Lakefield
Norwood
Campbellford
Stirling
Napanee
Wolfe Island
Lindsay
Omemee
Peterboro
Belleville
NORTHUMBERLAND
Port Hope
Cobourg
Brighton
Consecon
Wellington
Picton
Sackets Harbour
Ganaoque
Rapids
Port Rope
Newmarket
Bowmanville
Port Perre
Duck I.
LAKE ONTARIO
246 Ft. Above Sea Level. Depth 500 Ft.
Rochester
Falls
Island
Buffalo
Dunbarton
Port Union
Ashcourt
SCARBORO
Bendale
YORK
Scarboro
Scarboro Jun.
York
Morningside
Carrville
Thornhill
LEGLEY
TORONTO
Streetsville
Lisgar
Meadowvale
Cooksville
Port Credit
LAKE ONTARIO
Milton
Trafalgar
TRAFALGAR
Campbellville
Zimmerman
Puslinch
St. Ann's
NELSON
Oakville
Bronte
Strabane
LAMBORO
Port Nelson
Waterdown
FLAMBORO
Burlington
Burlington Bay
Port Dalhousie
Niagara River
Dundas
HAMILTON
Beach Road
Winona
Grimsby
Beamsville
Lyndon
ANCASTER
BARTON
Jerseyville
Ryman
GLANFORD
SALTFLEET
GRIMSBY
Niagara
Youngstown
Lewiston
St. Catherines
Merritton
Clifton
Niagara Falls
Queenston
Glanford
Smithville
CLINTON
LOUTH
Thorold
Allanburgh
STAMFORD
Caledonia
English Miles

PART OF
MANITOBA
AND SASKATCHEWAN
English Miles
0 20 40 60 80 100 120
106
104
102
54
52
50
Wood L.
Deschambault L.
Mirond L.
Flin Flon Mine
Ballantyne Bay
Amisk L.
Sugyil
Cumberland L.
Namew L.
Montreal L.
Delaronde L.
Waskesiu L.
Prince Albert Park
Bodmin
Candle L.
Big R.
Elared
Paddockwood
Torch R.
Witchekan L.
Polwarth
Carnwood
Whitefox R.
Prince Albert
Shellbrook
Leask
Rodgick
Carlton
Duck Lake
Laird
Rosthern
Hague
Osler
Warman
Saskatoon
Dalmeny
Basin L.
Alvena
Middle L.
Bremen
Aberdeen
Bruno
Dead Moose L.
St. Gregor
Weldon
Melfort
Kinistino
Nipawin
Carrot R.
Pasquia Hills
Mistatim
Bannock
Erwood
Cantyre
Turnberry
Rossmen
Red Deer L.
Cedar
Westgate
Roscoe
Pakwatchi
Red Deer R.
St. Brieux
Lenore L.
Naicam
Nut L.
Birch River
Swan River
SASKATCHEWAN
Delisle
Dundurn
Hanley
Young
Watrous
Kenaston
Simpson
Hindworth
Davidson
Rosfield
Elbow
Imperial
Girvin
Last Mountain L.
Lake Stockholm
Strasbourg
Bulyea
Craik
Aylesbury
Bridgeford
Chamberlain
Findlater
Bethune
Tuxford
Moose Jaw
Secretan
Pasqua
Pense
Regina
Balgonie
Grenfell
Wolseley
Broadview
Grayson
Yorkton
Kamsack
Pelly
Sturgis
Kelvington
Leslie
Beaver Hills
Beaverdale
Leech L.
Wadena
Sutherland
Kelvington
Lemberg
Cotham
Burrows
Kipling
Kennedy
Peebles
Stockholm
Kipling
Kenaston
Moosomin
Kirkella
Fleming
Fleetwood
Mary Field
Yellow Grass
Stoughton
Weyburn
Arcola
Forget
Ralph
Hallbrite
Lampman
Alameda
Frobisher
Oxbow
Carnduff
Estevan
Hirsch
Roche Percée
Crosby
Portal
Bowbells
Sherwood
Antler
Reston
Virden
Oakburn
Hartney
Melita
Bainsborough
Boissevain
Wauchope
Alida
Macoun
Ratcliffe
Forward
Ridgedale
Ritchie
Waniskin
Willowbunch
Wood Mountain
Big Muddy L.
Big Beaver
Lake Pelican
Big Quill L.
Jackfish L.
Kelvington
Wynyard
Kuroka
Kamsack
Yorkton
Canora
Sheho
Leslie
Jasmin
McDonald Hills
Leech L.
Wadena
Sutherland
Bredenbury
Langenburg
Russell
Binscarth
Harrowby
Elkhorn
Wapella
McAuley
Moosomin
Kirkella
Fleming
Ethelbert
Pangman
Assiniboia
Twelve Mile L.
Readlyn
Willowbunch
Lake Centre
Wood Mountain
Longitude West 102 of Greenwich
UNITED

Copyright

John Bartholomew & Son Ltd Edinburgh

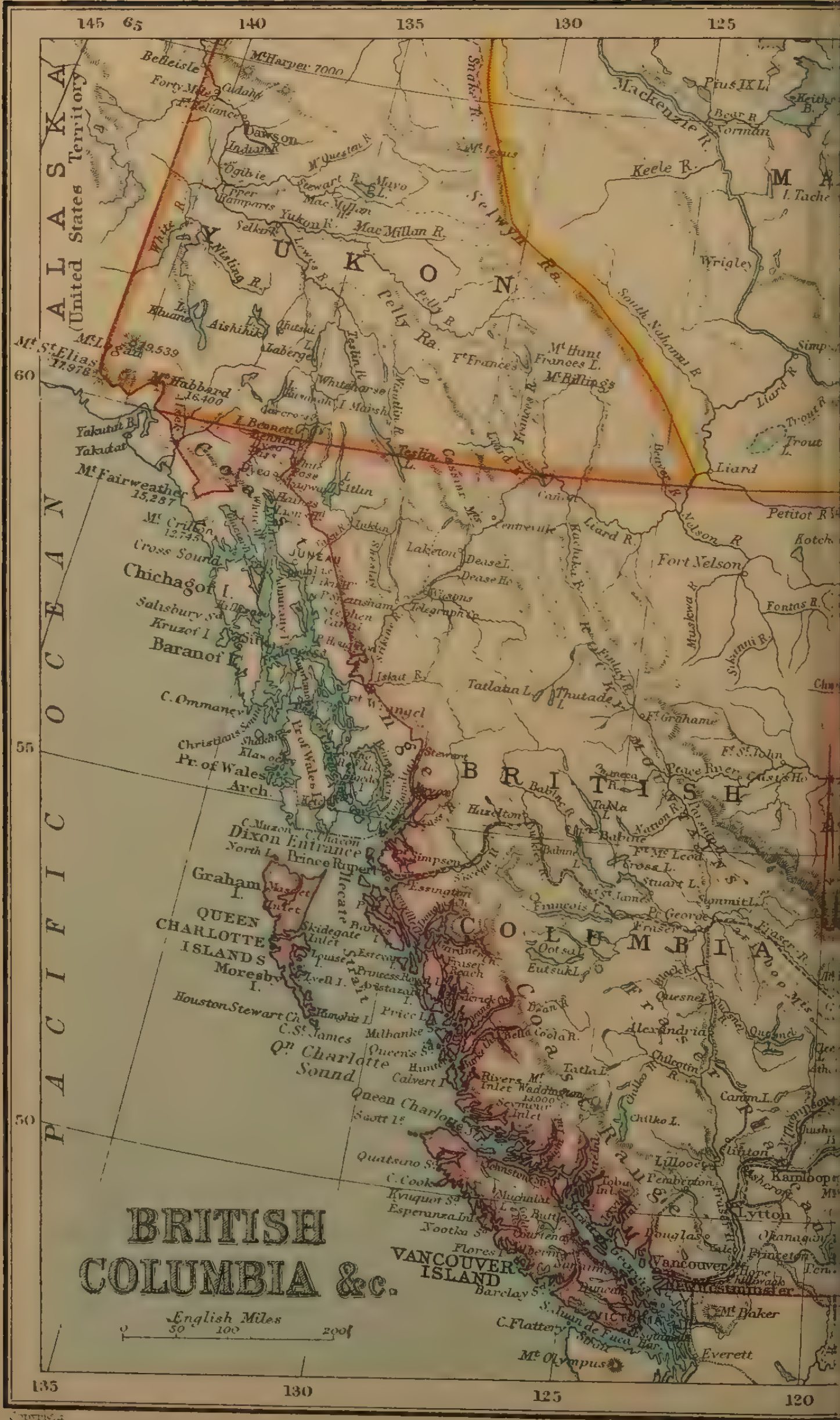
BRITISH COLUMBIA &c.
English Miles
0 50 100 200
145
140
135
130
125
120
60
55
50
ALASKA
(United States Territory)
YUKON
BRITISH COLUMBIA
PACIFIC OCEAN
Dawson
Forty Mile
Belleisle
Ogilvie
Selkirk
Mt Harper 7000
Mackenzie R.
Keele R.
Wrigley
Selwyn Ra.
South Nahanni R.
Pelly Ra.
Ft Frances
Frances L.
Mt Hunt
Mt Billings
Liard
Liard R.
Petitot R.
Fort Nelson
Nelson R.
Fontas R.
Mt St Elias 17,978
Mt Logan 19,539
Mt Hubbard 16,400
Yakutat B.
Yakutat
Mt Fairweather 15,287
Mt Crillon 12,745
Cross Sound
Chichagof I.
Salisbury Sd.
Kruzof I.
Baranof I.
C. Ommaney
Christians Sd.
Pr. of Wales Arch.
Dixon Entrance
North I.
Prince Rupert
Graham I.
Masset Inlet
QUEEN CHARLOTTE ISLANDS
Moresby I.
Houston Stewart Ch.
C. St James
Qn Charlotte Sound
Queen Charlotte St.
Scott Is.
Quatsino Sd.
C. Cook
Kyuquot Sd.
Esperanza In.
Nootka Sd.
Flores I.
VANCOUVER ISLAND
Barclay Sd.
C. Flattery
Mt Olympus
Everett
Mt Baker
Vancouver
New Westminster
Lytton
Kamloops
Lillooet
Pemberton
Douglas
Hope
Princeton
Okanagan
Juneau
Telegraph Cr.
Laketon
Dease L.
Tatlatan L.
Thutade L.
Ft Grahame
Hazelton
Babine L.
Stuart L.
Simpson
Peace River
Ft St John
Ft Mc Leod
Ft George
Quesnel
Alexandria
Tatla L.
Chilko L.
Canim L.
Mt Waddington 13,000
Rivers Inlet
Calvert I.
Milbanke Sd.
Price I.
Whitehorse
Teslin L.
Atlin
Wrangel
Stewart
Coast Range
Cariboo Mts.
Fraser R.
Thompson R.

John Bartholomew & Son Ltd. Edinburgh

80
78
76
44
42
40
ONTARIO
SKOKA
LAKE ONTARIO
LAKE ERIE
NEW YORK
PENNSYLVANIA
OHIO
WEST VIRGINIA
MARYLAND
VIRGINIA
Toronto
Hamilton
Niagara Falls
Rochester
Buffalo
Syracuse
Ithaca
Binghamton
Jamestown
Erie
Dunkirk
Oswego
Kingston
Belleville
Peterboro
Lockport
Brantford
St Catharines
Owen Sound
Collingwood
Orillia
Bracebridge
Huntsville
Parry Sound
Sault Ste Marie
Pittsburgh
Altoona
Johnstown
Harrisburg
Allentown
Reading
Lancaster
York
Wilmington
Baltimore
Annapolis
Washington
City of Washington
Cumberland
Hagerstown
Frederick
Chestertown
Smyrna
Elkins
Spruce Knob
Longitude West of Greenwich

NEW YORK
PENNSYLVANIA
AND NEW ENGLAND STATES
English Miles
0 20 40 60 80 100
MAINE
VERMONT
NEW HAMPSHIRE
MASSACHUSETTS
CONNECTICUT
RHODE ISLAND
BOSTON
NEW YORK
Brooklyn
Jersey City
Newark
Staten I.
Albany
Troy
Schenectady
Montpelier
Burlington
Concord
Manchester
Portsmouth
Worcester
Springfield
Providence
Fall River
Hartford
New Haven
Bridgeport
Long Island
Long Id Sd
Massachusetts Bay
C. Cod
Plymouth
Chatham
Nantucket Sound
Martha's Vineyard
Nantucket I.
Block I.
Montauk Pt
Sandy Hook
Long Branch
Asbury Park
Trenton
Atlantic City
Ocean City
Sea Isle City
Wildwood
Toms River
Barnegat Bay
ATLANTIC
OCEAN
MONTREAL
Sherbrooke
White Mount
Mt Washington
Adirondack Mounts
Augusta
Lewiston
Auburn
Saratoga Spr.
Pittsfield
Catskill
Kingston
Poughkeepsie
Newburgh
Yonkers
Paterson
Lowell
Lawrence
Haverhill
Fitchburg
Salem
Lynn
Gloucester
Brockton
Taunton
Newburyport
Dover
Rutland
Brattleboro
Waterbury
Meriden
Middletown
New London
Norwich
Stamford
Holyoke
Northampton
72
70
74
44
42
40

90
85
80
45
40
35
Lake Superior
WISCONSIN
ILLINOIS
INDIANA
OHIO
KENTUCKY
TENNESSEE
WEST VIRGINIA
MISSISSIPPI
ALABAMA
Lake Michigan
Lake Huron
Lake Erie
Milwaukee
Racine
CHICAGO
Aurora
Rockford
Green Bay
Sheboygan
Madison
Saginaw
Bay City
Flint
Lansing
Jackson
Detroit
Toledo
Cleveland
Akron
Youngstown
Canton
Toronto
Hamilton
South Bend
Fort Wayne
Bloomington
Terre Haute
Indianapolis
Dayton
Springfield
Columbus
Cincinnati
Evansville
Louisville
Lexington
Frankfort
Huntington
Charleston
Nashville
Chattanooga
Knoxville
Asheville
Charlotte
Winston-Salem
Longitude West of Greenwich

Copyright

John Bartholomew & Son, Ltd. Edinburgh

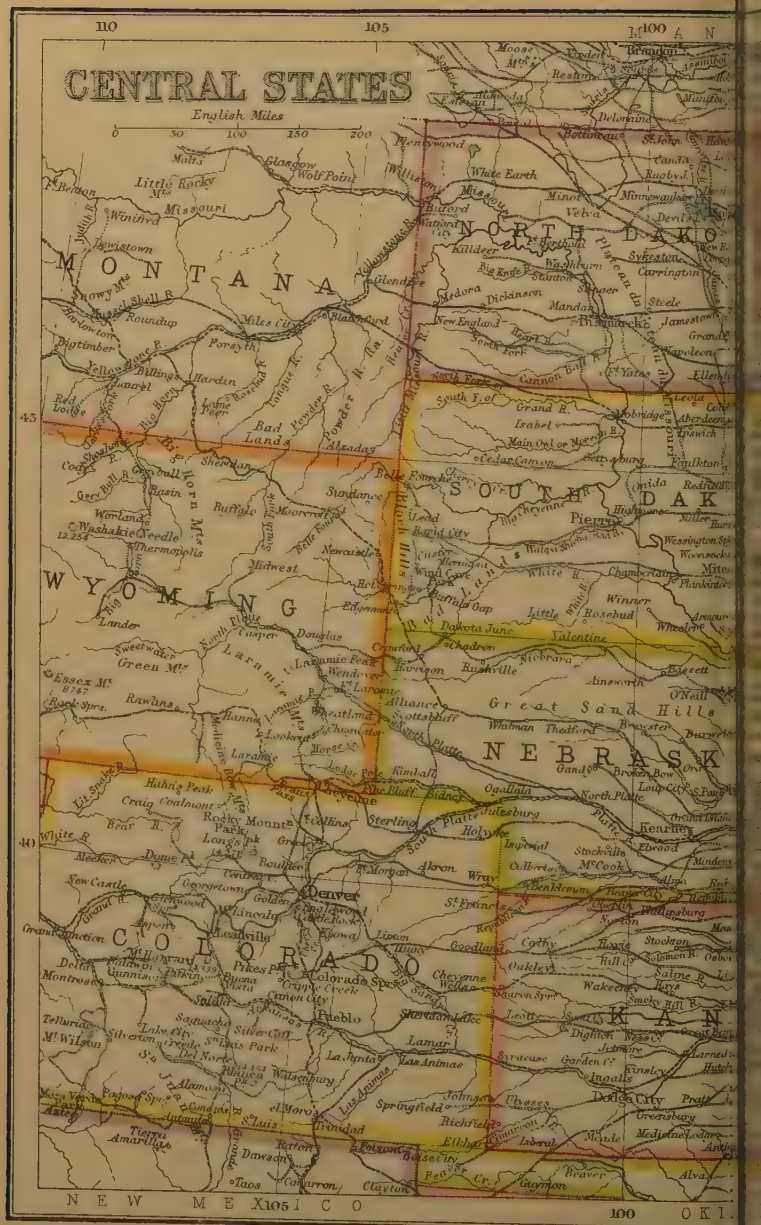
CENTRAL STATES
English Miles
0 50 100 150 200
110
105
100
M A N
MONTANA
NORTH DAKO
SOUTH DAK
WYOMING
NEBRASK
COLORADO
KAN
N E W M E X I C O
OKI.
Great Sand Hills
Denver
Pueblo
Colorado Spgs
Cheyenne
Rapid City
Pierre
Sioux City
Dodge City
Amarillo
Tucumcari
Miles City
Billings
Casper
Scottsbluff
Grand Island
Lincoln
Omaha
Sioux City
Glasgow
Wolf Point
Williston
Minot
Bismarck
Fargo
Jamestown
Valentine
Alliance
Sterling
Julesburg
Holyoke
Imperial
Stockville
McCook
Oakley
Goodland
Colby
Hill City
Salina
Wakeeney
Lamar
Springfield
Trinidad
Las Animas
Raton
Tucumcari
Liberal
Guymon
Beaver
Alva
Clayton
Cimarron
Taos
Dawson
Raton
Tierra Amarilla
Santa Fe
Las Vegas
Albuquerque
Gallup
Flagstaff
Winslow
Holbrook
Kingman
Needles
Barstow
Mojave
Bakersfield
Fresno
Stockton
Sacramento
Reno
Winnemucca
Elko
Ely
Salt Lake City
Provo
Ogden
Logan
Pocatello
Idaho Falls
Boise
Lewiston
Spokane
Walla Walla
Pendleton
Baker
Portland
Eugene
Roseburg
Medford
Klamath Falls
Bend
Astoria
Tacoma
Seattle
Bellingham
Vancouver
Victoria
Nelson
Calgary
Edmonton
Regina
Moose Jaw
Brandon
Winnipeg
Portage la Prairie
Minnedosa
Dauphin
Swan River
Prince Albert
Saskatoon
Battleford
Medicine Hat
Lethbridge
Cranbrook
Revelstoke
Kamloops
Vancouver
Victoria
Nanaimo
Prince Rupert
Port Simpson
Dawson
Whitehorse
Atlin
Fort Simpson
Fort Resolution
Fort Smith
Fort Nelson
Fort Liard
Fort Simpson
Fort Wrangel
Ketchikan
Juneau
Sitka
Skagway
Cordova
Valdez
Nome
Kotzebue
Point Barrow
Fairbanks
Anchorage
Kodiak
Dutch Harbor
Unalaska
Sitka
Ketchikan
Wrangell
Juneau
Skagway
Cordova
Valdez
Nome
Kotzebue
Point Barrow
Fairbanks
Anchorage
Kodiak
Dutch Harbor
Unalaska
Copyright

John Bartholomew & Son, Ltd. Edinburgh

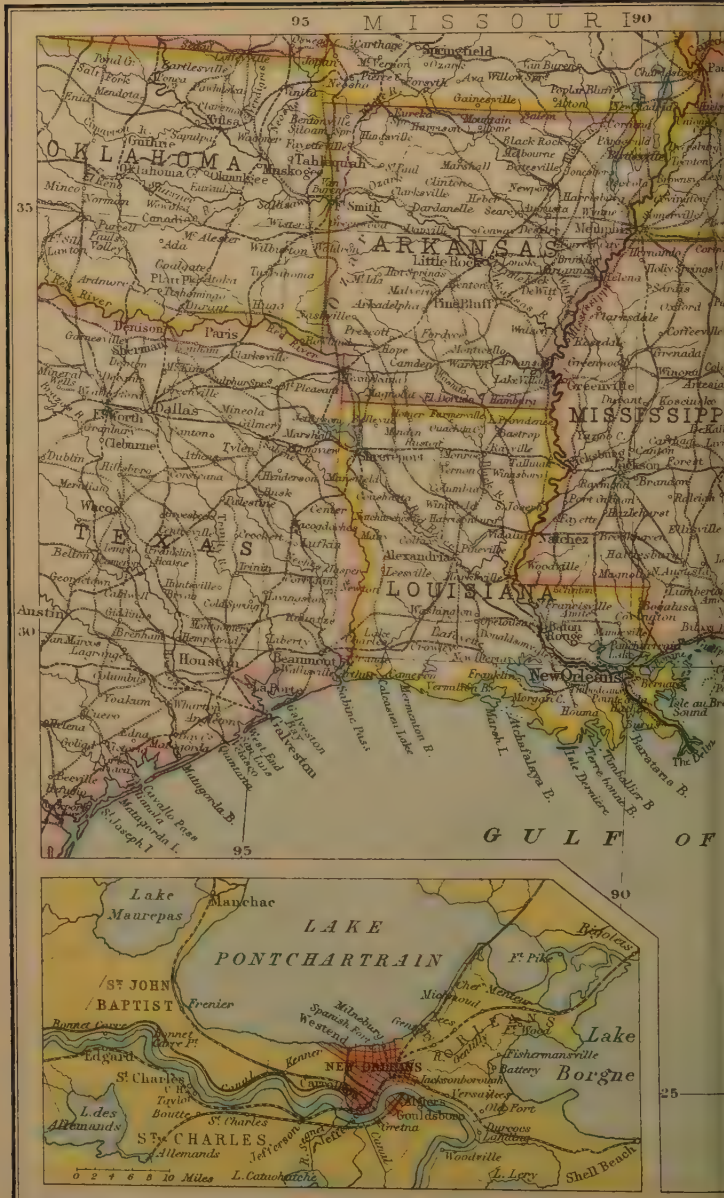

Copyrighted

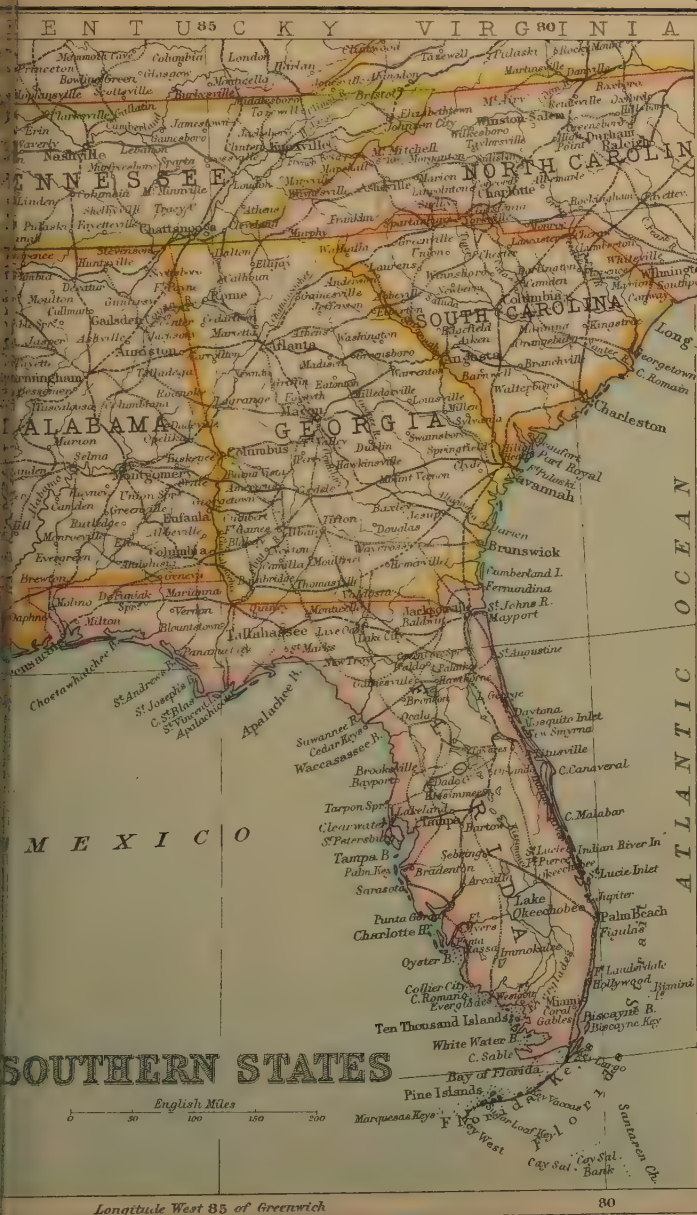

John Bartholomew & Son, Ltd. Edinburgh

MANITOBA
SASKATCHEWAN
BRITISH COLUMBIA
NORTH DAKOTA
SOUTH DAKOTA
MONTANA
WYOMING
NEBRASKA
IDAHO
OREGON
WASHINGTON
NEVADA
UTAH
BISMARCK
PIERRE
CHEYENNE
DENVER
SALT LAKE CY.
BOISE
HELENA
SALEM
OLYMPIA
CARSON CITY
SACRAMENTO
VICTORIA
San Francisco
Portland
Seattle
Tacoma
Spokane
Regina
Leadville
Big Horn Mts.
Bitter Root Mts.
Great Salt L.
Juan de Fuca Str.
C. Flattery
100
105
110
115
120
50
45
40

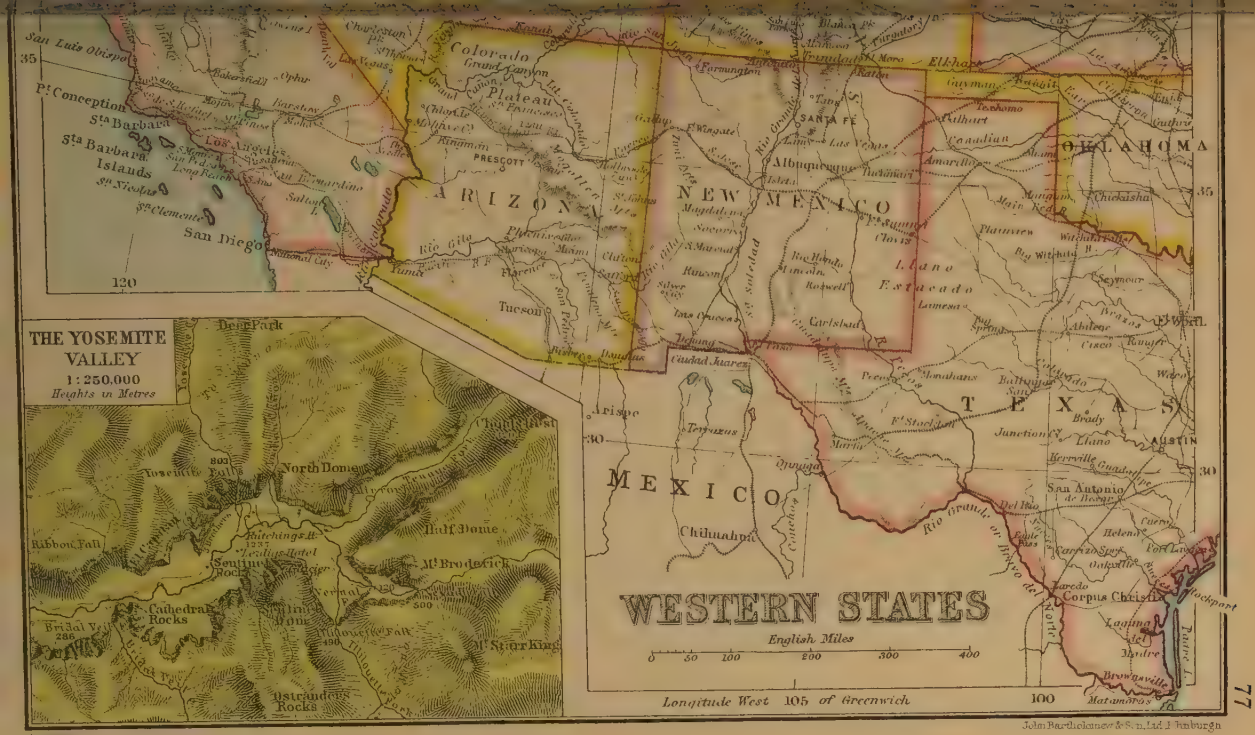

John Bartholomew & Son, Ltd. Edinburgh

ALASKA
English Miles
0 50 100 200 300
ARCTIC OCEAN
BERING SEA
ALASKA
(United States Territory)
YUKON
BRITISH COLUMBIA
Fairbanks
Dawson
Anchorage
Juneau
Kodiak I.
Kenai Pen.
Alaska Peninsula
Seward Pen.
Bering Strait
St. Lawrence I.
Nunivak I.
Tchuktchis Pen.
Mackenzie Bay
Mackenzie R.
Yukon R.
Kuskokwim R.
Mt. McKinley 20,300
Mt. St. Elias 17,978
Mt. Logan
Endicott Range
Franklin Mts.
Pt. Barrow
Pt. Hope
C. Lisburne
Kotzebue Sd.
Norton Sound
Cook Inlet
Bristol Bay
Kuskokwim Bay
Gt. Bear Lake
Pr. of Wales I.
Baranof I.
Sitka

John Bartholomew & Son, Ltd. Edinburgh.

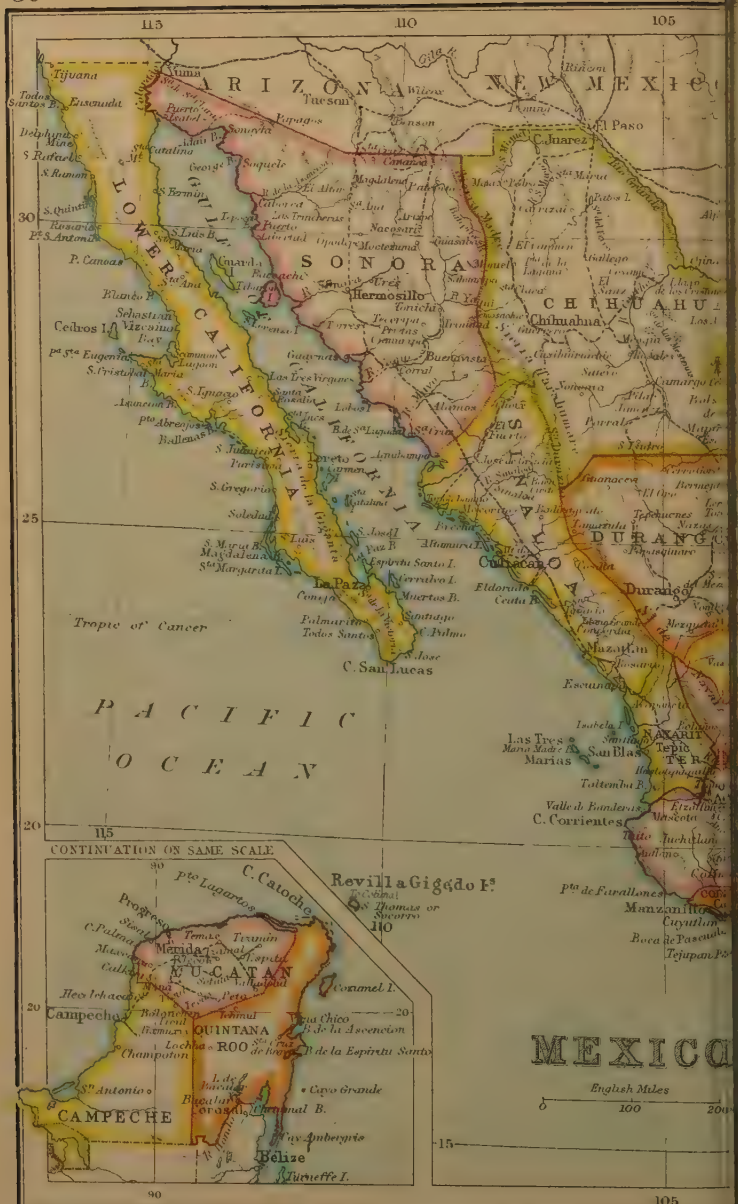
115
110
105
ARIZONA
NEW MEXICO
Tucson
El Paso
Juarez
Tijuana
Ensenada
Yuma
Sonoyta
Papagos
Catalina
Guaymas
Sanquele
S. Bernardo
Luis B.
Guayma
Pitahaya
Hermosillo
SONORA
CHIHUAHUA
Chihuahua
Ceiros I.
Pt. Sta. Eugenia
S. Ignacio
Pto. Abreojos
Ballenas
S. Juanico
S. Gregorio
Soledad
Loreto
Comondu
Mulegé
Guaymas
Buenavista
Alamos
Durango
DURANGO
Culiacan
Mazatlan
La Paz
Espiritu Santo I.
Muertos B.
Santiago
Palmas
Todos Santos
C. San Lucas
Tropic of Cancer
PACIFIC
OCEAN
Las Tres Marias
San Blas
NAYARIT
Tepic
TERR.
Tattenba B.
Valle de Banderas
C. Corrientes
Pto. de Farallones
Manzanillo
Cuyutlan
Bora de Pascuala
Tejupan Pt.
Revilla Gigedo Is.
Socorro
Thomas or Socorro
110
CONTINUATION ON SAME SCALE
C. Catoche
Pto. Lagartos
Progreso
Merida
YUCATAN
Coxumel I.
Campeche
Bolonchenticul
QUINTANA ROO
Chica
B. de la Ascencion
B. de la Espiritu Santo
Champoton
Lochiel
Cayo Grande
Bucaltan Grande
Chinchorro B.
Cay Ambergris
Belize
Turneffe I.
CAMPECHE
MEXICO
English Miles
0
100
200
15
90
105

Copyright

John Bartholomew & Son, Ltd. Edinburgh.

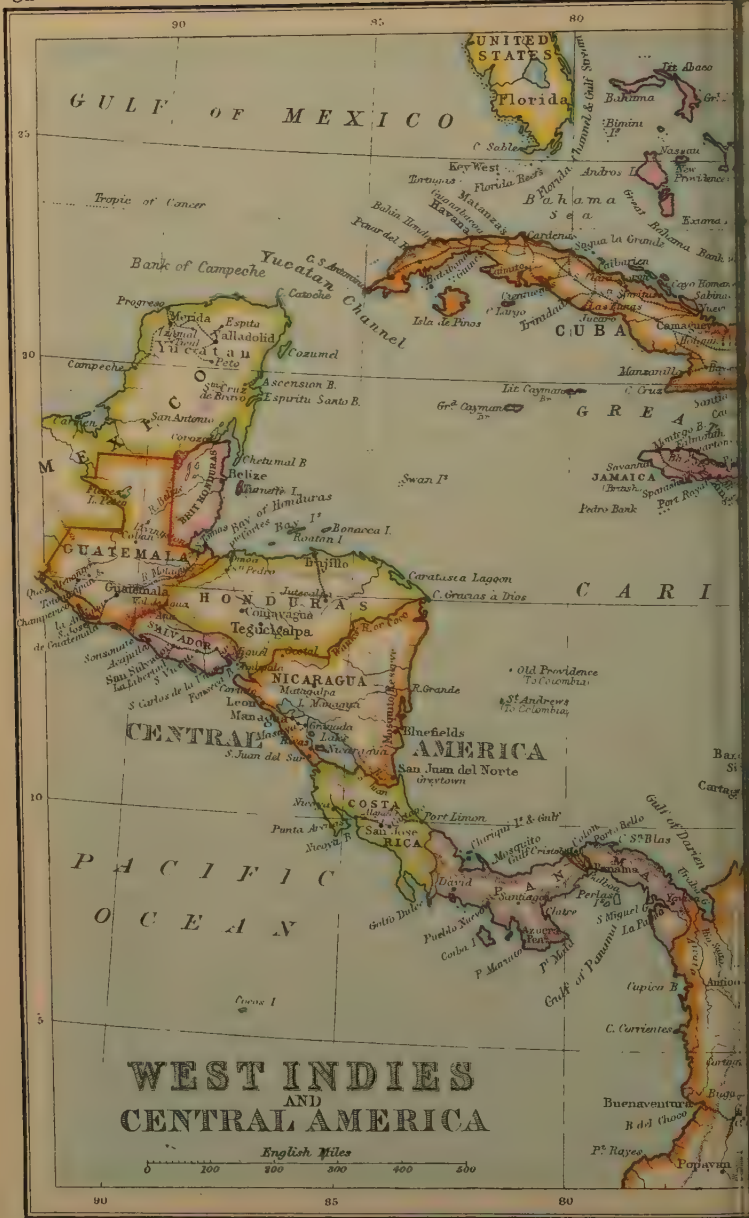
WEST INDIES
AND
CENTRAL AMERICA
English Miles
0 100 200 300 400 500
GULF OF MEXICO
UNITED STATES
Florida
Bahama
Bimini
Nassau
New Providence
Key West
Florida Reefs
Andros I.
Bahama Sea
Great Bahama Bank
Exuma
Tortugas
Matanzas
Havana
Cardenas
Sagua la Grande
Tiburon
Cayo Romano
Sabinal
Isla de Pinos
Trinidad
Las Tunas
CUBA
Camaguey
Manzanillo
Lit. Cayman
Gr. Cayman
C. Cruz
GREAT
Savanna la Mar
JAMAICA
Port Royal
Pedro Bank
Swan I.
Bonacca I.
Roatan I.
Bay Islands
Bay of Honduras
Belize
Chetumal B.
Corozal
Campeche
Carmen
Progreso
Merida
Espita
Valladolid
Yucatan
Peto
Cozumel
Ascension B.
Espiritu Santo B.
Cruz de Bravo
San Antonio
Bank of Campeche
Yucatan Channel
Catoche
C. S. Antonio
Tampico
Tuxpan
Veracruz
Orizaba
Jalapa
Puebla
Mexico
Cuernavaca
Acapulco
Chilpancingo
Oaxaca
Tehuantepec
Tuxtla
Chiapa
Tabasco
Frontera
Coatzacoalcos
Minatitlan
Salina Cruz
Tehuantepec R.
Tropic of Cancer
GUATEMALA
Guatemala
Quetzaltenango
Retalhuleu
Champerico
Tapachula
Soconusco
Acajutla
San Salvador
La Libertad
San Vicente
San Miguel
Tegucigalpa
Comayagua
HONDURAS
Truxillo
Caratasca Lagoon
C. Gracias à Dios
Juticalpa
Gracias
Omoa
Puerto Cortes
Ruatan I.
Bonacca I.
Swan I.
Old Providence
St. Andrews
Bluefields
San Juan del Norte
Greytown
Matagalpa
Managua
Leon
Granada
Masaya
Nicaragua
Lake Nicaragua
San Juan del Sur
NICARAGUA
R. Grande
CENTRAL AMERICA
COSTA RICA
San Jose
Punta Arenas
Port Limon
Nicoya
Chiriqui
Mosquito Gulf
Colon
Panama
Porto Bello
C. St. Blas
David
Santiago
Veraguas
Pueblo Nuevo
Coiba I.
Azuero Pen.
P. Mariato
P. Mala
Gulf of Panama
Gulf of Darien
S. Miguel
La Palma
Cupica B.
Cupica I.
C. Corrientes
Buenaventura
R. del Chocó
Ps. Rayes
Popayan
Cocos I.
PACIFIC OCEAN
Gulf of Tehuantepec
Lit. Abaco
Gr. Abaco
Exuma
Cartagena
90
85
80
25
20
10
5

Copyright

John Bartholomew & Son, Ltd. Edinburgh

MEXICO & WEST INDIES
1855
English Miles
0 100 200 300 400 500 600
ATLANTIC OCEAN
PACIFIC OCEAN
CARIBBEAN SEA
GULF OF MEXICO
MEXICO
CUBA
Havana
JAMAICA
GREATER ANTILLES
HAITI OR SAN DOMINGO
LUCAYAS OR BAHAMA IS.
LESSER ANTILLES
Windward Islands
Leeward Islands
Tropic of Cancer
Campeche Bay
Yucatan Channel
Florida Channel
Gulf Stream
Gr. Caymon
Belize
HONDURAS
GUATEMALA
SALVADOR
NICARAGUA
COSTA RICA
CONFEDERATION OF CENTRAL AMERICA
1824 - 1836
CONFEDERATION OF COLOMBIA
1819 - 1830
NEW GRANADA
VENEZUELA
1830
United States
Independent
British Possessions
Spanish ,,
French Possessions
Dutch ,,
Danish ,,

CUBA, JAMAICA, &c.
English Miles
0
100
200
300
GULF OF MEXICO
FLORIDA
The Everglades
Miami
Cape Sable
Tortugas Keys
Key West
Florida Bay
Florida Keys
Florida Channel
ATLANTIC OCEAN
Tropic of Cancer
BAHAMA ISLANDS
British
Bahama I.
Grt. Abaco
Providence Chan.
Bimini Is.
Berry Is.
Eleuthera I.
Royal I.
Nassau
New Providence
Andros I.
Cat I.
Watling I. (Guanahani or S. Salvador)
Columbus 12 Oct. 1492
Rum Cay
Yuma (Long I.)
Samana
Crooked I.
Acklin I.
Mariguana
Passage
Caicos
North
Grand
East
Turk Is.
Inagua
Gt.
Lit.
Silver Bank
Natividad Bank
Great Bahama Bank
Old Bahama Chan.
Tongue of the Ocean
Exuma Sd.
Exuma Keys
Gt. Exuma
Salt Cay
Anguila Is.
Nicolas Ch.
CUBA
HAVANA
Matanzas
Cardenas
Isla de Pinos
Cayo Largo
C. San Antonio
C. Corrientes
Los Colorados
Trinidad
Sancti Spiritus
Camaguey
Manzanillo
Santiago de Cuba
Guantanamo
Windward Passage
GREAT ANTILLES
Lit. Cayman
Cayman Brac
Gr. Cayman
JAMAICA
British
Montego Bay
Falmouth
St. Anns
Port Antonio
Spanish Tn.
Kingston
Port Royal
Morant B.
Pedro Bk.
Swan Is.
Rosalinde Bank
C. Cameron
L. Lartine
HONDURAS
HAITI OR S. DOMINGO
Tortuga
C. Haitien
Monte Christi
Puerto Plata
Santiago
Port au Prince
B. des Gonaives
I. Gonave
Jeremie
Tiburon
Dame Marie
Jacmel
Aux Cayes
I. Vache
S. DOMINGO
S. Domingo
Samana Bay
C. Engano
Mona Pass.
Beata Pt.
Alta Vela
PORTO RICO
(U.S.)
Aguadilla
Mayaguez
Mona
S. Juan
S. German
Ponce
Vieques or Crab I.
CARIBBEAN SEA
25
20
80
75
70
John Bartholomew & Son Ltd. Edinburgh.

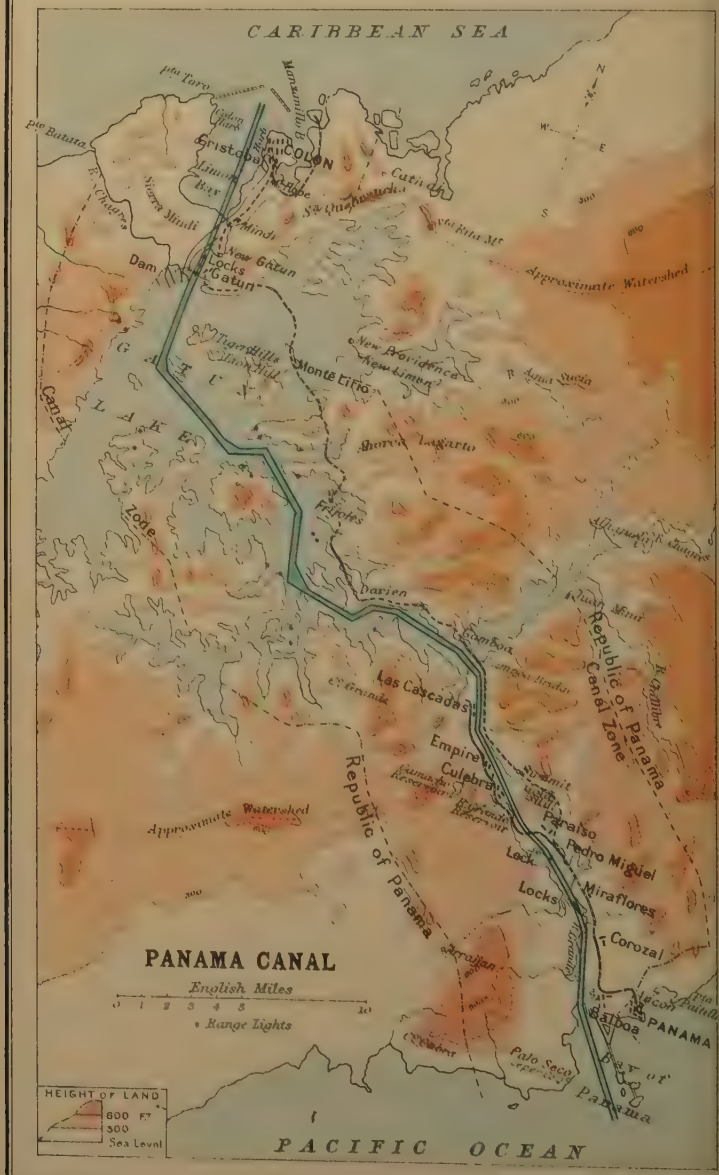
CARIBBEAN SEA
Pto Toro
Pto Bananas
Cristobal
Sand Bar
COLON
Cativa
Gatun
Locks
Dam
Gatun
Tiger Hills
Monte Lirio
New Providence
New Limon
Approximate Watershed
GATUN LAKE
Canal Zone
Frijoles
Darien
Las Cascadas
Empire
Culebra
Paraiso
Pedro Miguel
Miraflores
Locks
Corozal
Balboa
PANAMA
Pulo Seca
Bay of Panama
Republic of Panama
Canal Zone
Approximate Watershed
PANAMA CANAL
English Miles
0 1 2 3 4 5 10
Range Lights
HEIGHT OF LAND
600 Ft
300
Sea Level
PACIFIC OCEAN

John Bartholomew & Son Ltd. Edinburgh.

SOUTH AMERICA
VEGETATION
English Miles
0
500
1000
Caribbean Sea
Leeward Is
Windward Is
Trinidad
Maracaibo
Curaçao
Pta Gallinas
Isthmus of Panama
Panama
G. of Panama
Georgetown
Cayenne
Pacaraima
Akara
Mouths of the Amazon
Equator
C. S. Francisco
Quito
Chimborazo
G. of Guayaquil
Pta Puriha
Pta Aguja
Japura
Negro
Amazon
Manaos
Selva
Purus
Madeira
Tocantins
C. S. Roque
Recife
Bahia
Matto Grosso
Sajama
Lima
Iquique
Tropic of Capricorn
S. Ambrosio
Caldera
PACIFIC
OCEAN
ATLANTIC
OCEAN
Aconcagua
Valparaiso
Juan Fernandez
Concepcion
Grand Chaco
Cordoba
Buenos Aires
Montevideo
Rio de la Plata
Pampas
Colorado
Negro
C. Corrientes
G. of San Matias
Chiloé
Chonos Arch.
G. de San Jorge
G. Wellington
Falkland Is
Str. of Magellan
Tierra del Fuego
C. Horn
PATAGONIA
Rio de Janeiro
C. Frio
São Paulo
Forests
Woodland, Grass and Cultivation
Steppes and Prairies
Poor Steppe Land
Deserts
Mountain Flora and Frozen Soil
SECTION ACROSS BOLIVIA AND BRAZIL
Sorato 21,500
Illimani 21,000
L. Titicaca
La Paz
Andes
Mt Itatiaya 9200
Plateau of Matto Grosso
Mountains of Brazil
ACROSS CHILE AND ARGENTINE REPUBLIC
Aconcagua 23,000
Copiapo
Sierra de Cordova
Andes
Pampas
URUGUAY
Valparaiso

John Bartholomew & Son Ltd. Edinburgh

SOUTH AMERICA
POLITICAL
English Miles
0 500 1000
Caribbean Sea
Leeward Is.
Windward Is.
Trinidad (Br.)
Caracas
VENEZUELA
Bogota
COLOMBIA
Quito
ECUADOR
Lima
PERU
La Paz
BOLIVIA
Asuncion
PARAGUAY
ARGENTINE REPUBLIC
Santiago
Valparaiso
Buenos Aires
Montevideo
Paramaribo
GUIANA
Cayenne
Georgetown
Mouths of the Amazon
Belem
S. Luiz
Ceará
Natal
Parahyba
Recife
Bahia
Rio de Janeiro
São Paulo
Santos
Florianopolis
Pta Alegre
Rio Grande du Sul
Pelotas
Corrientes
Rosario
La Plata
Bahia Blanca
Valdivia
Concepcion
Iquique
Arica
Arequipa
Cuzco
Trujillo
Guayaquil
Cuenca
Pasto
Cartagena
Barranquilla
Maracaibo
Curaçao
Panama
Colon
Pta Gallinas
Pta Parinas
Pta Agujas
C. S. Francisco
Equator
Amazon
Negro
Madeira
Tapajoz
Xingu
Tocantins
Paraná
Paraguay
Uruguay
Pilcomayo
Tropic of Capricorn
S. Ambrosio
Juan Fernandez
Chiloé
Chonos Arch.
Chubut
Rawson
G. de San Jorge
G. of San Matias
Colorado
Negro
G. Wellington
Magellan
Str. of Magellan
Stanley
Falkland Is. (Br.)
Tierra del Fuego
Staten I.
C. Horn
S. Georgia (Br.)
Galapagos Is. (Ecuador)
PACIFIC OCEAN
ATLANTIC OCEAN
PATAGONIA
SIZE OF PRINCIPAL TOWNS
BUENOS AIRES 2,042,000
RIO DE JANEIRO 1,721,000
SANTIAGO 611,000
SÃO PAULO 579,000
MONTEVIDEO 430,000

John Bartholomew & Son, Ltd. Edinburgh

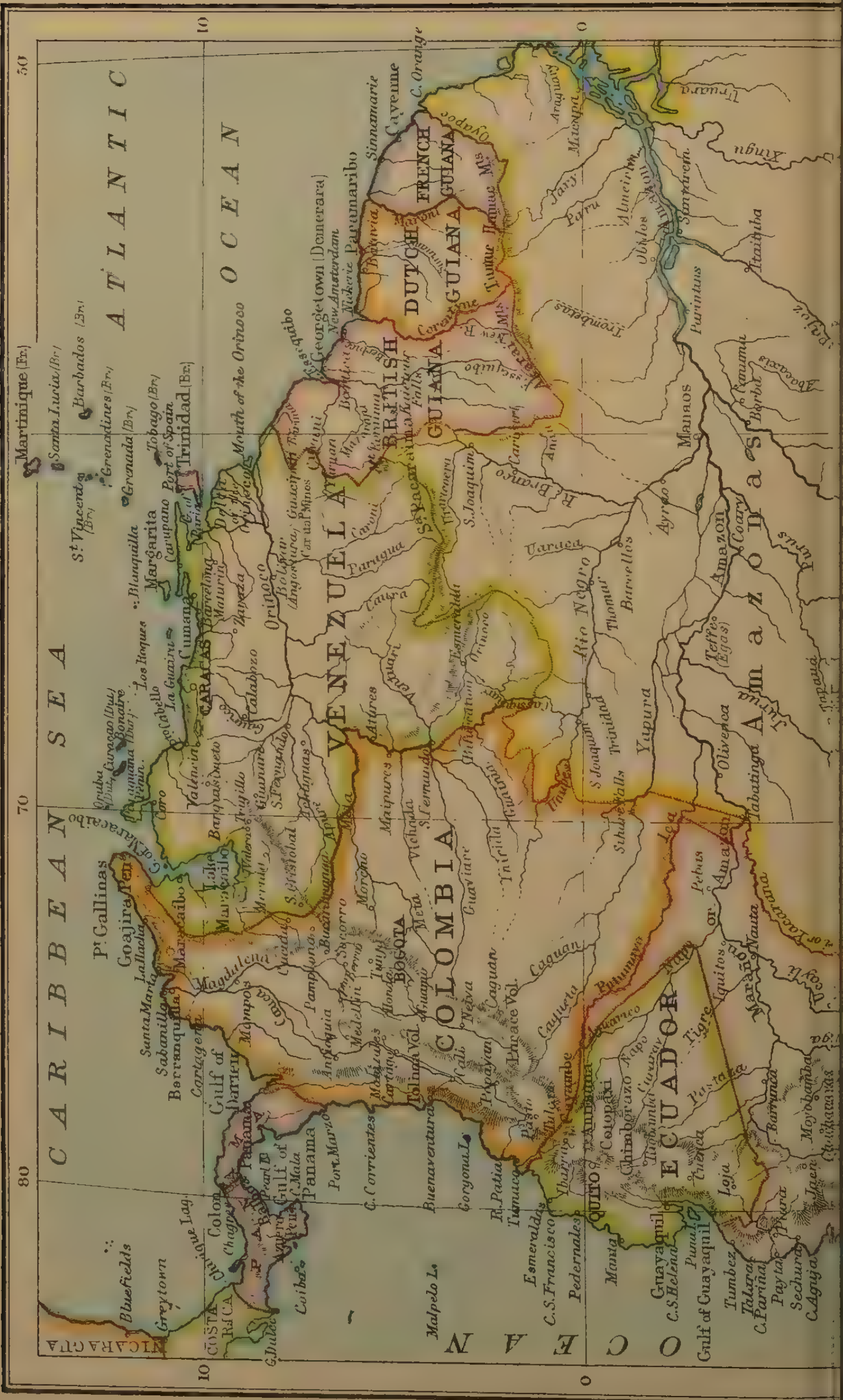

CARIBBEAN SEA
ATLANTIC OCEAN
VENEZUELA
COLOMBIA
ECUADOR
BRITISH GUIANA
DUTCH GUIANA
FRENCH GUIANA
COSTA RICA
NICARAGUA
Amazonas
Martinique (Fr.)
Santa Lucia (Br.)
Barbados (Br.)
St. Vincent (Br.)
Grenadines (Br.)
Grenada (Br.)
Tobago (Br.)
Trinidad (Br.)
Port of Spain
Margarita
Blanquilla
Los Roques
Curaçao (Dut.)
Bonaire
Oruba
Mouth of the Orinoco
Georgetown (Demerara)
New Amsterdam
Paramaribo
Cayenne
C. Orange
Caracas
La Guaira
Cumana
Barcelona
Valencia
Coro
Maracaibo
Lake Maracaibo
Goajira Pen.
Pt. Gallinas
Santa Marta
Barranquilla
Cartagena
Gulf of Darien
Colon
Panama
Gulf of Panama
Bogota
Orinoco
Rio Negro
Amazon
Manaos
Quito
Guayaquil
Gulf of Guayaquil
Chimborazo
Cotopaxi
Malpelo I.
Gorgona I.
Buenaventura
Esmeraldas
Tumbez
Payta
Bluefields
Greytown
Caribbean Sea
Xingu
Tapajos
Madeira
Purus
Jurua
Yapura
Putumayo
Napo
Marañon
Iquitos
Tabatinga
Teffe (Egas)
Obidos
Santarem

Copyright

John Bartholomew & Son, Ltd. Edinburgh

BRAZIL AND GUIANA
English Miles
0 100 200 300 400 500
60
50
40
0
10
Equator
VENEZUELA
BRITISH GUIANA
DUTCH GUIANA
FRENCH GUIANA
Georgetown (Demerara)
New Amsterdam
Nickerie
Paramaribo
Sinnamarie
Cayenne
C. Orange
Maraça I.
R. Amazon
Caviana I.
Mexiana I.
Rio Pará
Marajo I.
(Joannes)
Bragança
Pará (Belem)
S. Luis de Maranhão
Parnahyba
Camocim
Ceara (Fortaleza)
Aracaty
R. Piranhas
C.S.Roque
Natal
Rio Grande do Norte
Parahyba
Pernambuco
(Recife)
Pedras
Maceio
Penedo
Aracaju
S. Christovao
Alagoas
Sergipe
Amazonas
Grão Para
Maranhão
Piauhy
Ceara
Pernambuco
Bahia
BRAZIL
Matto Grosso
Manaos
Rio Negro
Thomar
Barcellos
Yapura
Ayrão
Teffe
(Egas)
Amazon
Coary
Jurua
Purus
R. Tapauá
Crato
Humayta
Madeira
S. Antonio
Girau Falls
Guajara Falls
Beni
Beira
Roosevelt
Tapajoz
Itaituba
Xingu
Uruara
Santarem
Parintins
Obidos
Almeirim
Trombetas
Macapa
Araguary
Oyapoc
Tumuc Humac Mts
Akarai Mts
Essequibo
Orinoco
Esmeralda
S. Joaquim
Rio Branco
Caroni
Caura
Paragua
Atures
Bolivar
(Angostura)
Caratal Mines
R. Araguaya
R. Tocantins
Carolina
Pedro Affonso
Therezina
Tutoya
Brejo
Viana
Alcantara
Capim
Alcobaça
Caxias
Chapada
Oeiras
Jerumenha
Crato
Flores
Cabrobo
Victoria
Joazeiro
São Francisco
Itapicuru
Jacobina
Barra
Porto Nacional
Peixe
Palma
Gloria
Inhambupe
Cachoeira
Taguarusinho
S. Manuel Parnatinga
Arinos
Ilha do Bananal
Abacaxis
Canuma
Borba
Parnagua
Gurupi
Baturite
Sobral
Crathéus
Jaguaribe
Icó
Assú
Touros
Goyanna
Nazareth
Garanhuns
Piranhas
Jary
Paru

Copyright

John Bartholomew & Son Ltd. Edinburgh

Copyright

John Bartholomew & Son, Ltd. Edinburgh

A BRIEF SURVEY OF THE COINAGE OF NORTH AND SOUTH AMERICA

A 553

A BRIEF SURVEY

OF THE

COINAGE OF NORTH AND SOUTH AMERICA

By G. C. BROOKE, M.A.

Department of Coins and Medals, British Museum

The discovery of America by Columbus in 1492 was made under the flag of Ferdinand and Isabella of Spain whose portraits appear on the remarkably fine gold coin (a Quadruple Escudo) figured on Plate I, No. 1; and it was therefore to the empire of Spain that the West Indian Islands on which he landed were annexed. The money circulated in these islands was Spanish, and after 1535 coins were struck specially for currency in these islands and other American colonies of Spain at the mint of Mexico which was established in that year (see Plate I, No. 6, and Plate VI, No. 2). This is the reason why countermarked Spanish "Pieces of Eight" or fractions of them were the regular currency in these islands during English and French occupation even so late as the eighteenth and early nineteenth centuries. English settlement in the West Indies began with Drake, Hawkins, and Raleigh and continued through the first half of the seventeenth century; in many cases (e.g. St. Lucia, Dominique and Guadeloupe) possession was long disputed with France and was not finally settled before the Napoleonic wars. All this time these countermarked Spanish pieces formed almost the only currency; on Plate I are shown such pieces made current for Tortola (Fig. 2), St. Lucia (Fig. 3), Dominique (Fig. 4), and Guadeloupe (Figs. 5 and 6). The two last pieces of Guadeloupe are especially interesting as showing how a fraction was cut out of a "Piece of Eight" (i.e. 8 reals), and the remainder of the original coin also put into circulation; it was originally struck by Ferdinand VII at the Mexican mint in the year 1811. In 1816 Guadeloupe became French and such pieces were put out of circulation in favour of

regular issues of French colonial coins. The Bermuda Islands, discovered by Bermudez in 1515, were not inhabited till Sir G. Somers (from whom they were also called Somers islands) was wrecked there in 1609, and a colony was sent from Virginia a few years later; here were struck the first coins of any English colonies in America; shillings, sixpennies and threepennies were issued bearing on the obverse a hog and on the reverse a ship; a threepenny piece is figured on Plate I, Fig. 7; they are now commonly known, from the obverse type, as Hog-money. These coins were probably struck between 1616 and 1618, certainly before 1624, in which year John Smith published his *Historie of Virginia*, etc., wherein he mentions their use during the government of Daniel Tucker; the type of the hog, says John Smith, is in memory of the abundance of hogs found at the first landing in the islands. At the end of the eighteenth century copper coins were issued for Barbadoes; a penny of 1788 is figured on Plate I, No. 8; the types are mercantile—a negro's head and a pine-apple; the slave trade was abolished in 1806, and a later halfpenny token bears the motto "Freedom without Slavery."

Five years after the first voyage of Columbus, John Cabot, sailing from Bristol, discovered Labrador and Newfoundland, and within forty years Verazzano and Cartier opened up the St. Lawrence River as far as Montreal for French settlement; before the end of the century Frobisher had explored Hudson Bay and Gilbert made the first attempt at colonizing Newfoundland and Virginia; in 1620 the Pilgrim Fathers sailed the *Mayflower* into Cape Cod Bay, where five years later the colony of Massachusetts was planted. The coast settlements from Maine to Connecticut assumed in 1642 the name of New England, where were used the interesting silver pieces struck at Boston with N E and the mark of value (XII, VI, or III); a sixpence is shown on Plate II, Fig. 9; Fig. 10 on the same plate is a Massachusetts shilling of 1652 with the inscription, which runs from obverse to reverse, "Masathusets in New England: An. Dom. 1652. XII" (=12 pence). which type was substituted in 1651 for the earlier New England pieces. The foundation of the Baltimore, or Maryland, plantation in 1632 is illustrated (Plate II, Fig. 11) by a shilling made, together with sixpennies and groats (or fourpennies), in England in 1659 under the direction of Lord Baltimore, the founder, whose bust and title "Cecil, Lord of Maryland," and coat of arms are seen on the coins. Plate II, Fig. 12,

AV
1
2.ÆR
3.ÆR
4.ÆR
5.ÆR
6.ÆR
6.ÆR
7. Æ
8.Æ
8

is a pewter piece struck by James II (who is seen on horseback) for circulation as small change in the American plantations; its chief interest lies in the fact that being rated as one twenty-fourth of the Spanish real it recognizes Spanish money as common currency. The next coin (Plate II, Fig. 13) is a penny token (dated 1694) of Carolina, the colony which Charles II presented to his favourite nobles in 1668. In 1717 and 1722 George I issued copper coins (twopence, penny, and halfpenny) for the American colonies, called the Rosa Americana series; those of the latter year (of which a penny is figured on Plate II, No. 14) were made by William Wood whose Irish halfpence of the same year were pilloried by Swift in the *Drapier Letters*. By the Treaty of Utrecht in 1713 the quarrel between French and English settlers was embittered by the ill-defined clause which gave to England "Acadia with its ancient boundaries;" Acadia never had any boundaries except the sea, but it was more or less identical with Nova Scotia. These quarrels culminated in the Seven Years' War, when after her victories at Louisburg, Quebec, Montreal, etc., England became possessed of Canada and the country between the Mississippi and the Alleghanies by the Treaty of Paris in 1763. In the first half of the nineteenth century tokens played the part of copper money in British North America; on Plate II, Fig. 15, is a token of Prince Edward Island, which was originally part of Cape Breton and took its name in 1800 from the Duke of Kent; it became a province of Canada in 1873. Similar tokens, issued by banks, companies, or tradesmen, are illustrated on Plate III, Nos. 16 to 20; Fig. 16 is a halfpenny token of Upper Canada, Fig. 17 a sou of Lower Canada, Fig. 18 a halfpenny issued by Montreal Bank (a rare piece showing a corner view of the bank), Fig. 19 a halfpenny of Nova Scotia with a branch of mayflower on the reverse; earlier tokens had the thistle for reverse design to commemorate the Scottish settlements of 1623 in the French country of Acadia; Fig. 20 is a trade token of Newfoundland. Fig. 21 shows a gold Two-dollar piece of Newfoundland of 1870, and Figs. 22 and 23 show Canadian 25 Cent pieces of Victoria and Edward VII.

The exclusion of the French from North America by the Treaty of Paris in 1763 and the self-confidence acquired by the Americans in the Seven Years' War paved the way for the Independence of the American States; the arrogant legislation of the English Parliament caused a smouldering

9. AR
9.
10. AR
10
11. AR
12. P
12
14 Æ
14.
13. Æ
15 Æ
15

irritation which was finally exploded by the Quebec Act of 1774 which followed the series of Boston riots culminating in the "Tea-party" of 1773. The Declaration of Independence was made by the Thirteen States at Philadelphia in 1776; suggestions at this time for a federal coinage only resulted in the issue of proofs and tokens, of which some bear the bust of Washington. In 1783 the Treaty of Versailles gave liberty to the United States. The coinage of the United States began in the year 1792; a selection of pieces to illustrate the ordinary denominations is shown on Plates IV and V. The gold pieces are the Eagle or Ten Dollars (Plate IV, Fig. 24) and its parts, the Half Eagle (Fig. 25) and Quarter Eagle (Fig. 26); and the Gold Dollar (Fig. 27), which was first issued in 1849 and suppressed in 1890. The Silver Dollar of 1795 (Plate IV, No. 28) has fifteen stars round the head of Liberty to denote the number of the states, which had been increased in 1791 to fifteen by the inclusion of Vermont and Kentucky; Fig. 29, the dollar of 1797, has sixteen stars, Tennessee having been admitted to the Union in the previous year; on later dollars thirteen stars only, the number of the original states, appear. From 1873 to 1887 the ordinary dollar was replaced by the Trade Dollar (Plate V, Fig. 30), which was designed for commerce with the Far East. Figs. 31 and 32 show the Half and Quarter Dollar, Fig. 33 the Dime, or Ten Cents, and 34, 35 and 36 the Cent. These pieces have been chosen partly with a view to showing the various representations of Liberty at different periods. When the law which initiated the coinage came before the House of Representatives a clause ordering that every coin should bear the bust of the president in power at the time of its issue raised such a storm of indignation that the head of Liberty was substituted for that of the president; the early coins represent the head with wild flowing locks (Plate V, No. 34), the dollars of 1795 and 1797 (Plate IV, Nos. 28, 29) have a bust with the hair tied at the back by a bow of ribbon, and the same head is seen on the Ten-Dollar piece wearing a high cap (Plate IV, Fig. 24). The Quarter Eagle of 1836 (Plate IV, Fig. 26) shows the hair dressed in thick curls and bound by a fillet inscribed "Liberty," and on the Half Dollar of the same year (Plate V, Fig. 31) she wears also a small cap. On the Half Eagle of 1845 (Plate IV, Fig. 25) the hair is tied up in three curls at the back of the head and a *stephane* takes the place of the fillet; on the Cent of 1856 (Plate V, Fig. 35) the head is similarly treated,

16 Æ

16

18 Æ

17 Æ

17



19 Æ

19

20 Æ



21. AV

20

22. AR

23

23. AR


LIBERTY
1795
27. N
STATES OF
24. N
24
N
1795
26. N
25
26
1795
28. R
STATES OF
LIBERTY
1795
29. R
STATES OF


Æ
30
1878
1
1863
32 Æ
1835
31 Æ
32 C
33 Æ
33
1793
34 Æ
1818
36 Æ
34
37 Æ
1856
35. Æ
37

but a double coil takes the place of the curls; on the Gold Dollar of 1862 (Plate IV, Fig. 27) the hair again hangs loose and she wears a crown of plumes. On the Quarter Dollar of the following year (Plate V, Fig. 32) the full figure is represented seated supporting a shield and holding a staff and cap, and on the Trade Dollar (Plate V, Fig. 30) a similar figure is seen holding an olive spray and seated among goods of commerce. On the small Cent of the same year, 1878 (Plate V, Fig. 36) the head again is shown wearing a fillet and Indian feathers; on the Dime of 1892 (Plate V, Fig. 33) the hair is tightly bound in a cap wreathed in laurel. The reverse of the gold and silver coins bears an eagle sometimes supporting the shield, except the Gold Dollar, which, like the copper coins, has simply the denomination within a wreath. The small nickel Cent was introduced in 1857 bearing an eagle on the obverse, which was changed in 1859 to the head of Liberty as seen on Plate V, Fig. 36; in 1864 the nickel Cent was supplanted by a copper coin of the same type.

The Five Dollar gold piece figured in Plate V, No. 37, illustrates the settlement of the Mormons under Brigham Young in Utah on the Salt Lake in 1847. This private issue includes pieces of 20, 10, 5, and 2½ dollars. On the obverse is seen the Eye of Providence with the inscription "Holiness to the Lord," and on the reverse the clasped hands of friendship, above which are the letters G.S.L.C.P.G. (Great Salt Lake City Pure Gold).

The coinage of Mexico and Central and South America takes us back to the sixteenth century, when American mints were opened and struck Spanish colonial coins, which, as we have seen above, formed the chief currency of the American continent for nearly three centuries. On Plate VI, are shown an Eight Real piece, or "Piece of Eight," struck in Peru by Philip IV of Spain in 1677 (Fig. 38), and a Two Real piece struck by Charles IV in 1795 (Fig. 39). The landing of Fernando Cortez in 1518 resulted in the complete reduction of Mexico within four years; Plate VI, Fig. 40, a Two Real piece of the Emperor Charles V (Charles I of Spain), is one of the earliest coins struck at the Mexican mint after it was opened in 1535. Until the end of the eighteenth century the Spanish colonies in America remained under the control of Spain, and the chief cause of their disaffection was the exposure of the weakness of Spain in the Napoleonic wars. Mexico was one of the earliest to revolt; the rebels were led by the

AR
38
40
AR
41
AR
39
AR
AR
42

priest Hidalgo in 1810 and, on his execution in the following year, by another priest, Morelos, under whom were struck coins of the type figured on Plate VI, No. 41, bearing on the obverse the date and mark of value, and on the reverse a bow and arrow and the word "Sud" implying his command of the southern army. Independence was declared in 1813, but Spanish control restored in 1820, and the country finally won its independence in the following year under Augustin Iturbide, who was later declared emperor. An Eight Real piece with a fine portrait of Augustin as Emperor of Mexico is shown on Plate VI, Fig. 42. In 1823 a federal republic was formed which received recognition from Spain ten years later.

Brazil is interesting as the seat of Portuguese colonization in America. Originally annexed to Spain by Pinzon, it was accidentally discovered a second time in 1500 by the Portuguese admiral Cabral, who, in an attempt to follow Vasco da Gama's course by the Cape of Good Hope to India, so greatly exaggerated the circuit which was necessary to avoid contrary winds and currents that he struck the coast of Brazil; it was then found that it lay within Portuguese territory by the agreement of 1494, and a few years later Vespucci was sent by Portugal to colonize it. After the middle of the sixteenth century it passed into Spanish and Dutch possession and was recovered by Portugal in 1640. On the invasion of Portugal by Napoleon in 1807, John VI fled to Brazil, and it became the seat of government till 1821, when, on his father's return to Portugal, Pedro was left regent, and became emperor by a revolution in the following year; its independence was recognized in 1825. Plate VII, Fig. 43, shows a silver coin of Brazil struck in 1749 by John V; the sphere on the reverse was the emblem adopted by Manoel about the year 1500 to typify the large additions to Portuguese dominions at that time. Fig. 44 is a gold piece of 4000 Reis with portrait of Pedro I as emperor in 1824 and Fig. 35 a gold 10,000 Reis piece (the Reis having greatly depreciated by this time) struck in 1889, the first year of the Brazilian Republic.

French colonization is seen in the island of Haiti, in which, though discovered by Columbus, a French colony settled in 1690, and by the treaty of Ryswick in 1697 the part of the island known as San Domingo was ceded to France. After long fighting between French and natives independence was


43 AR
44 AV
43
45 AV
45
AR
46
48. AV
47. AR
48
AR
49

declared under Dessalines, who took the title of James I; after his assassination in 1806, Christophe seized power and in 1811 became king of the largest part of the island; his portrait and assumed title of Henry I are seen on the silver coin figured on Plate VII, No. 46. Pétion, ruler of the other part, was succeeded by Boyer who united the whole island in 1822. In 1844 it was again divided as at the present time.

Plate VII, Fig. 47, shows an English Shilling countermarked by the Republic of Costa Rica, a practice which was much in vogue in Central America to supply the lack of small silver. Having become independent in 1821 Costa Rica joined in 1824 the Confederation of Central America and separated again in 1840. A gold Escudo of 1849 is seen on Plate VII, Fig. 48, on which is continued the type in use during the Confederacy. Guatemala, the head republic of this Confederacy, won its independence also in 1821; the Peso, or Eight Real piece, of the first year of the Confederacy, which is figured on Plate VII, No. 49, bears the mint-mark N.G. (New Guatemala).

The independence of the Spanish possessions in Central and South America was due mainly to Bolivar, a Venezuelan, whose portrait is seen on Plate VIII, Fig. 50; he was made dictator in 1813, and in 1819 united Venezuela and New Granada as the Republic of Colombia, in which Ecuador was included in 1822. On the death of Bolivar in 1830 these three states separated themselves, and New Granada formed in 1861 the United States of Colombia of which a fine gold 20 Peso piece (1863) is shown on Plate VIII, No. 51. In 1871 were formed the United States of Venezuela by which was struck the gold piece of 1886 on Plate VIII, Fig. 50, with the commemorative portrait of Bolivar. Plate VIII, Fig. 52, is a silver coin of Ecuador struck in 1884 commemorating by the portrait and the coin denomination (Half Sucre) the great general who fought under Bolivar for the independence of these republics; after his victory at Ayacucho in 1824 he became in the following year the first president of the new republic of Bolivia. Fig. 53 is a gold Five Peso piece of Chili of 1862, and Fig. 54 a 20 Soles piece of Peru of 1863. The last three pieces are all struck under the decimal system, which was established in most of the South American republics between 1860 and 1875; in the several republics various denominations were used, many of which were taken from

A/
50

A/
51

53 A/

52. AR



52

A/
54

the type; the gold Condor, for example, in Chili and other countries is named after the condor or vulture which appears on its reverse, the silver Sucre at Ecuador from the commemorative portrait to which we have referred above, and in Peru the Sol from the Sun on the shield beside Liberty (see Plate VIII, No. 54) or above the shield of arms.

MAPS AND PLANS

OF

NOTABLE BATTLES AND DISTRICTS

CONNECTED WITH

FAMOUS AUTHORS AND THEIR BOOKS

MAPS AND PLANS

OF

NOTABLE BATTLES AND DISTRICTS

CONNECTED WITH

FAMOUS AUTHORS AND THEIR BOOKS

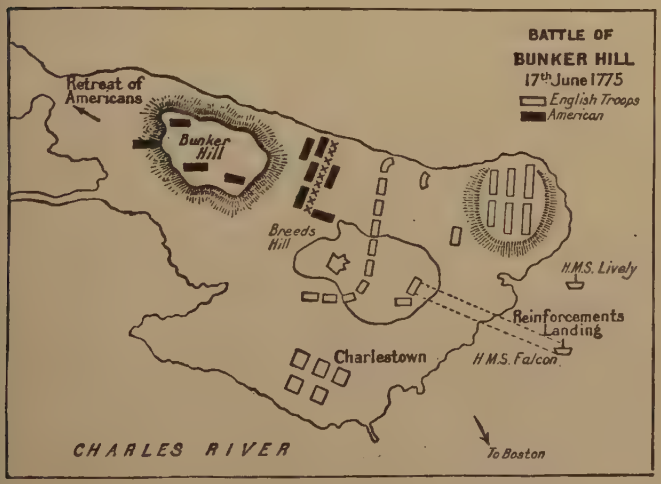

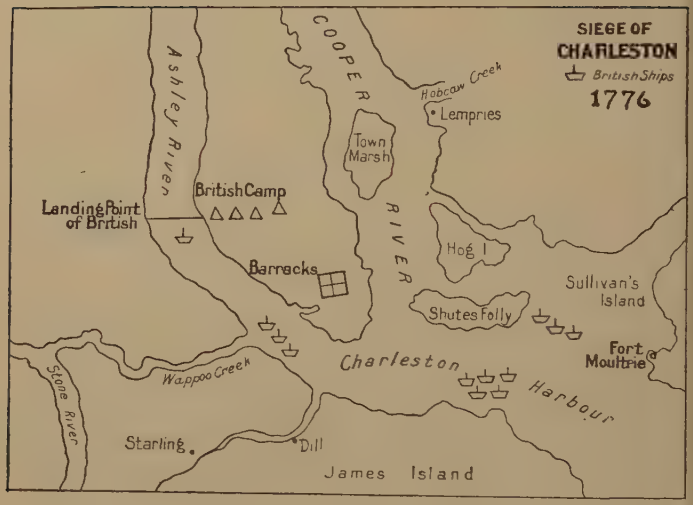
SIEGE OF
CHARLESTON
British Ships
1776
Ashley River
COOPER
RIVER
Hobcaw Creek
Lempries
Town Marsh
British Camp
Landing Point of British
Barracks
Hog I
Sullivan's Island
Shutes Folly
Fort Moultrie
Charleston
Harbour
Wappoo Creek
Stone River
Starling
Dill
James Island

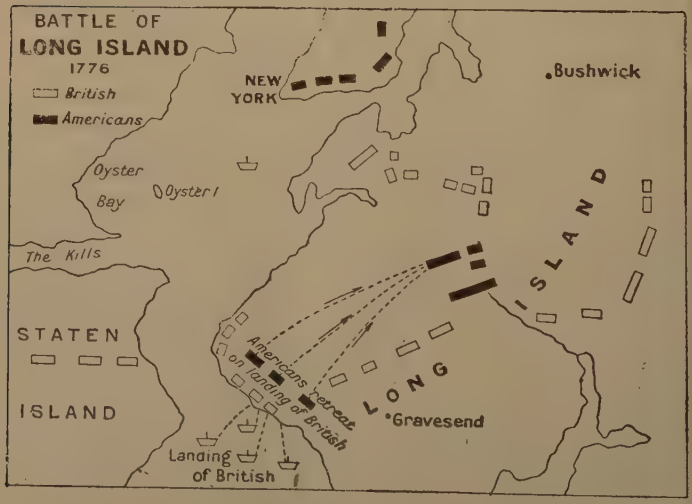
BATTLE OF
LONG ISLAND
1776
British
Americans
NEW YORK
Bushwick
Oyster Bay
Oyster I
The Kills
STATEN ISLAND
LONG ISLAND
Americans retreat on landing of British
Gravesend
Landing of British

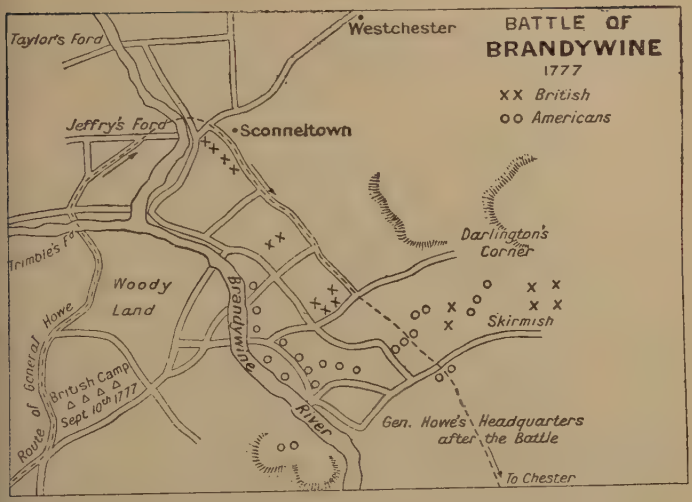
BATTLE OF
BRANDYWINE
1777
XX British
OO Americans
Taylor's Ford
Westchester
Jeffry's Ford
Sconneltown
Trimble's Fo
Woody
Land
Route of General Howe
British Camp
Sept 10th 1777
Brandywine
River
Darlington's
Corner
Skirmish
Gen. Howe's Headquarters
after the Battle
To Chester

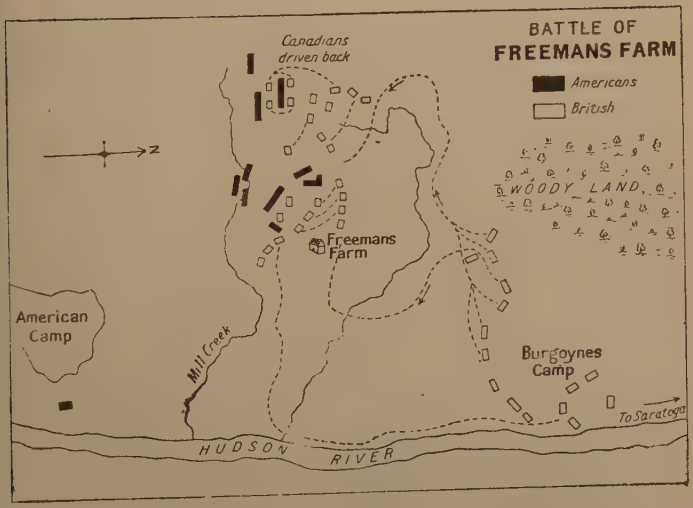
BATTLE OF
FREEMANS FARM
Americans
British
Canadians
driven back
N
WOODY LAND
Freemans
Farm
American
Camp
Mill Creek
Burgoynes
Camp
To Saratoga
HUDSON RIVER

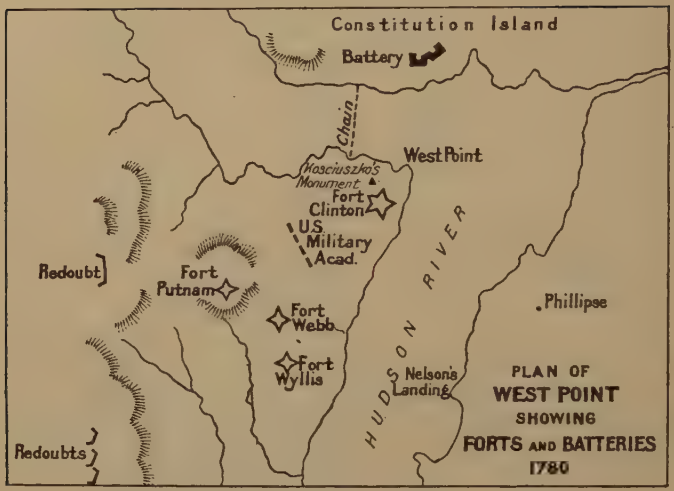
Constitution Island
Battery
Chain
West Point
Kosciuszko's Monument
Fort Clinton
U.S. Military Acad.
Redoubt
Fort Putnam
Fort Webb
Fort Wyllis
HUDSON RIVER
Phillipse
Nelson's Landing
Redoubts
PLAN OF
WEST POINT
SHOWING
FORTS AND BATTERIES
1780

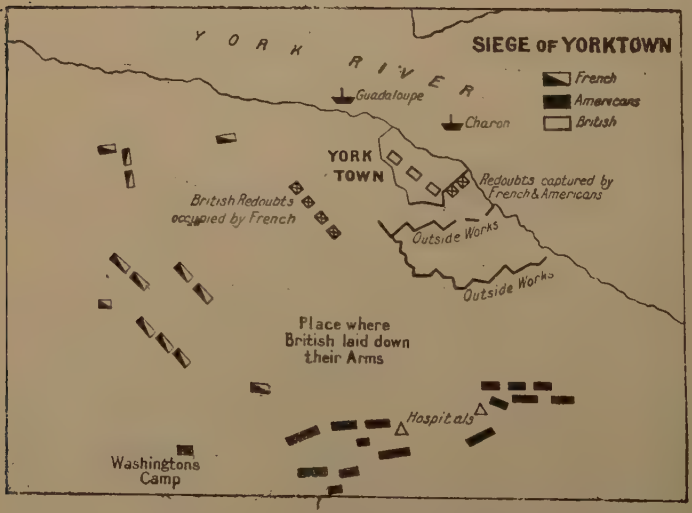
YORK RIVER
SIEGE OF YORKTOWN
French
Americans
British
Guadaloupe
Charon
YORK TOWN
Redoubts captured by French & Americans
British Redoubts occupied by French
Outside Works
Outside Works
Place where British laid down their Arms
Hospitals
Washingtons Camp

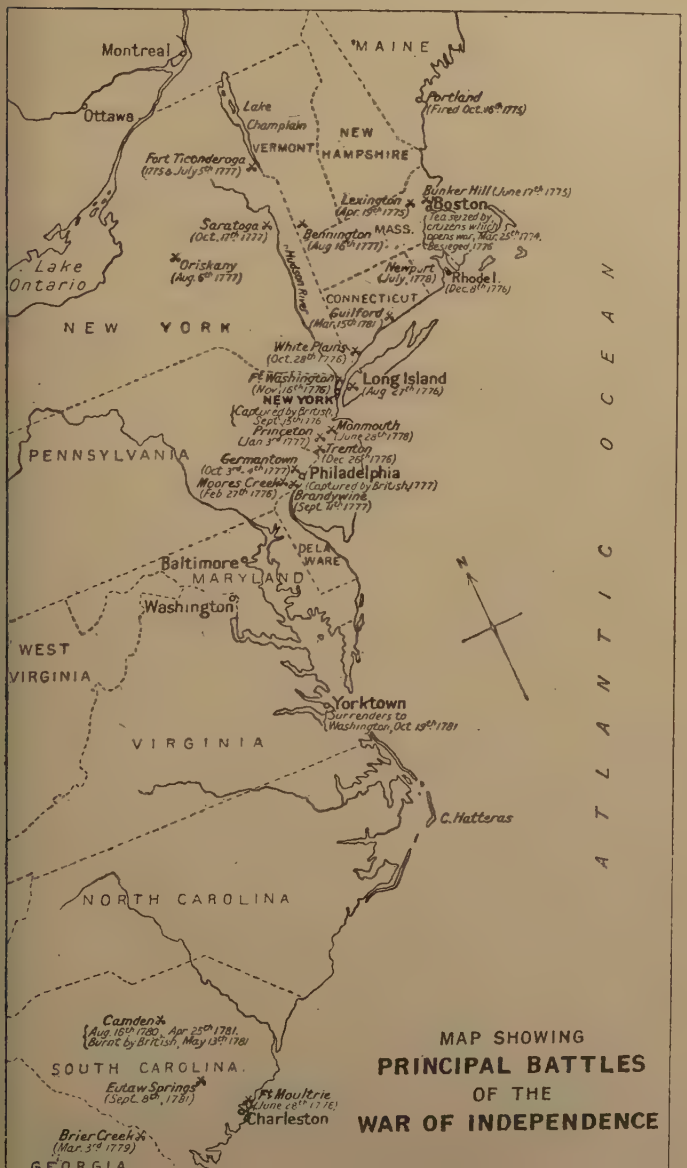

MAP SHOWING
PRINCIPAL BATTLES
OF THE
WAR OF INDEPENDENCE

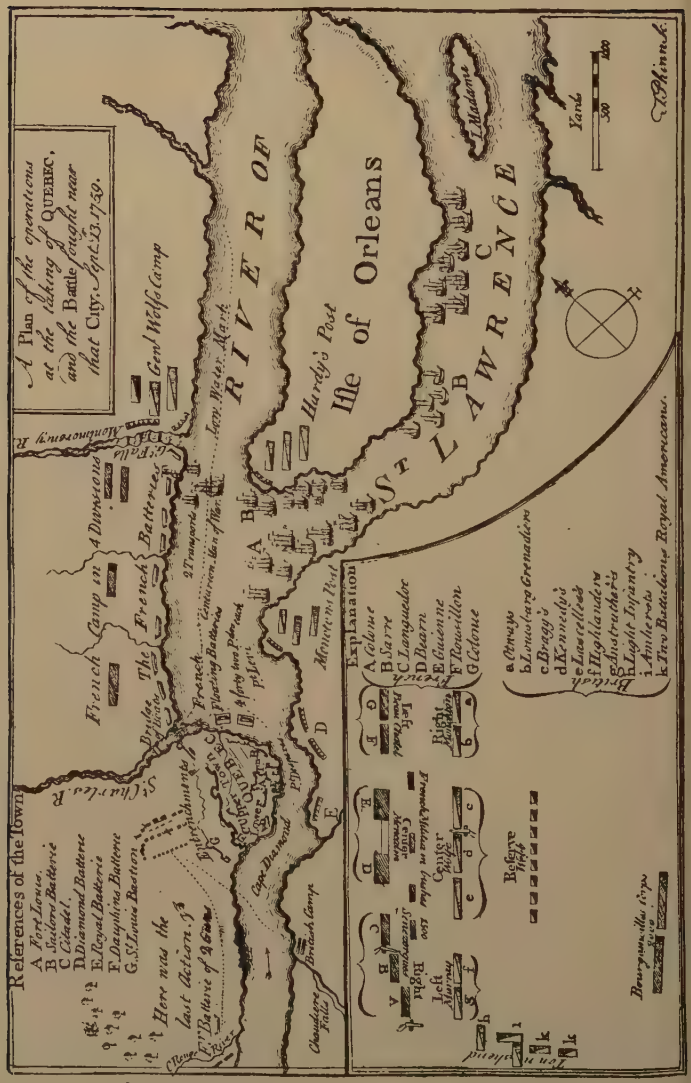
A Plan of the operations at the taking of QUEBEC, and the Battle fought near that City. Sept. 13. 1759.
References of the Town
A Fort Louis.
B Sailors Batterie
C Citadel.
D Diamond Batterie
E Royal Batterie
F Dauphins Batterie
G St Louis Batterie
Here was the last Action.
Battarie of 26 Gns.
Gen. Wolfe Camp
Gen. Hotel March
RIVER OF
ST LAWRENCE
Isle of Orleans
Hardy's Post
Montmorency R.
French Camp in Dunrions
The French Batteries
Brisler
Cape Diamond
British Camp
Chaudiere River
St Charles R.
Explanation
A Colonne
B Sarre
C Languedoc
D Bearn
E Guienne
F Roussillon
G Colonne
French
British
a Amherst
b Louisbourg Grenadiers
c Bragg's
d Kennedy's
e Lawrelled
f Highlanders
g Shutrachers
h Light Infantry
i Amherst
k Fire Batteries Royal Americans.
Left Wing
Right Wing
Centre
Reserve
Yards
300
600
Phinn.

PORT ROYAL

1613

The figures show the depth of water in fathoms.

A. Dwelling-house.
B. The Sieur de Champlain's garden.
C. Wooded walk made by the Sieur de Poitrincourt.
D. Island at the mouth of the river l'Equille.
E. Entrance to harbour of Port Royal.
F. Sandbanks which are dry at low water.
G. River St. Antoine.
H. Cornfields.
I. Mill erected by the Sieur de Poitrincourt.

L. Fields which are flooded at high tide. M. River l'Equille. N Sea coast. O. Mountain slopes. P. Island at the mouth of St. Antoine. Q, R. Mountain streams. S. Mill stream. T. Lakelet. V. Place where the Indians fish in the herring season. X. Trout stream. Y. Walk made by the Sieur de Champlain.

A MAP OF NEW ENGLAND PUBLISHED IN 1631 AS OBSERVED AND DESCRIBED BY CAPTAIN JOHN SMITH IN 1614.

A MAP OF THE WHOLE TERRITORY TRAVERSED BY JOHN LEDERER IN HIS THREE MARCHES. PUBLISHED IN 1672.

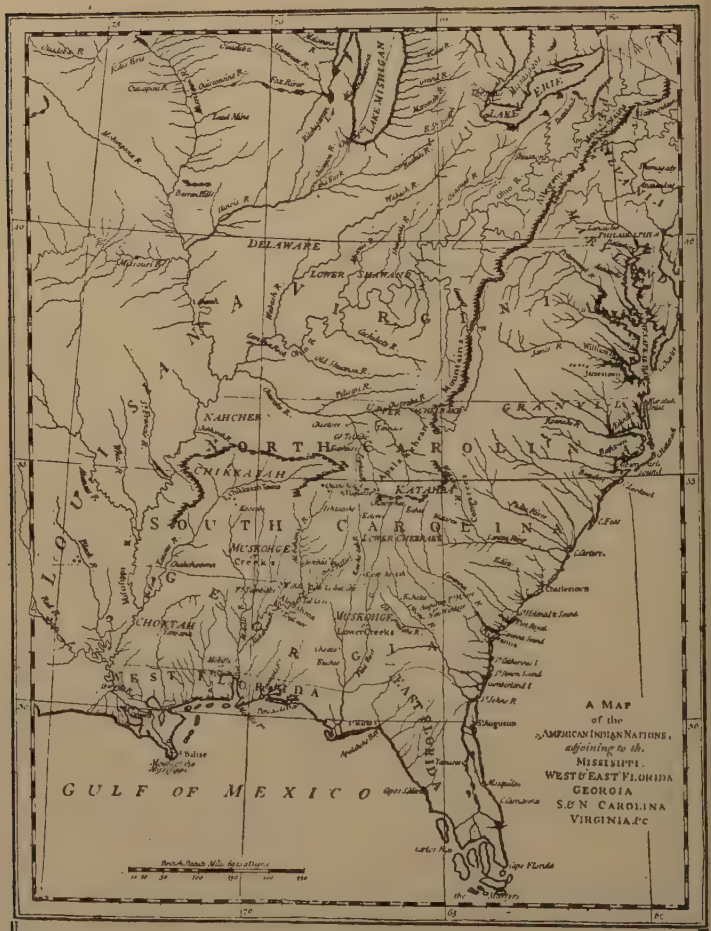

A MAP OF THE
AMERICAN INDIAN NATIONS
ADJOINING TO
THE MISSISSIPPI, WEST & EAST FLORIDA, GEORGIA
SOUTH & NORTH CAROLINA, VIRGINIA, ETC.
1775.

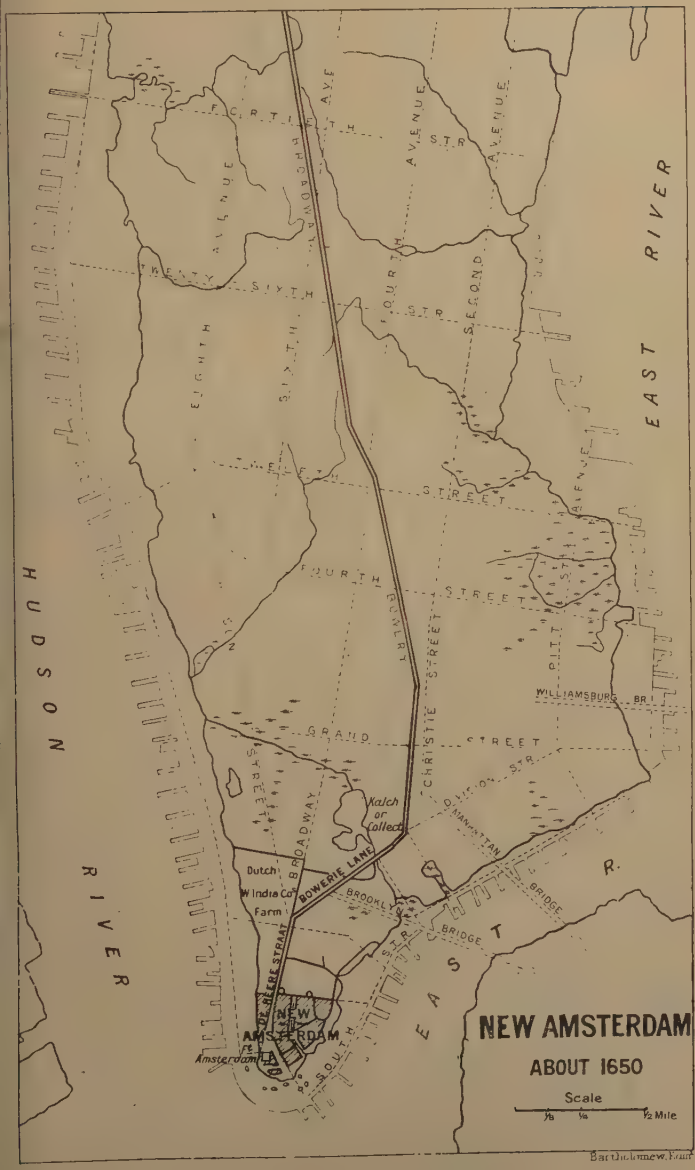
NEW AMSTERDAM
ABOUT 1650
Scale
1/8 1/4 1/2 Mile
HUDSON RIVER
EAST RIVER
FORTIETH STR
TWENTY SIXTH STR
FIFTH STREET
FOURTH STREET
GRAND STREET
DIVISION STR
BROADWAY
LAFAYETTE AVE
CHRISTIE STREET
PITT STREET
EIGHTH AVENUE
SIXTH AVENUE
FOURTH AVENUE
SECOND AVENUE
WILLIAMSBURG BR
MANHATTAN BRIDGE
BROOKLYN BRIDGE
BOWERIE LANE
DE HEERE STRAAT
Dutch W India Co Farm
Kalch or Collect
NEW AMSTERDAM
Fort Amsterdam
SOUTH R.
EAST R.

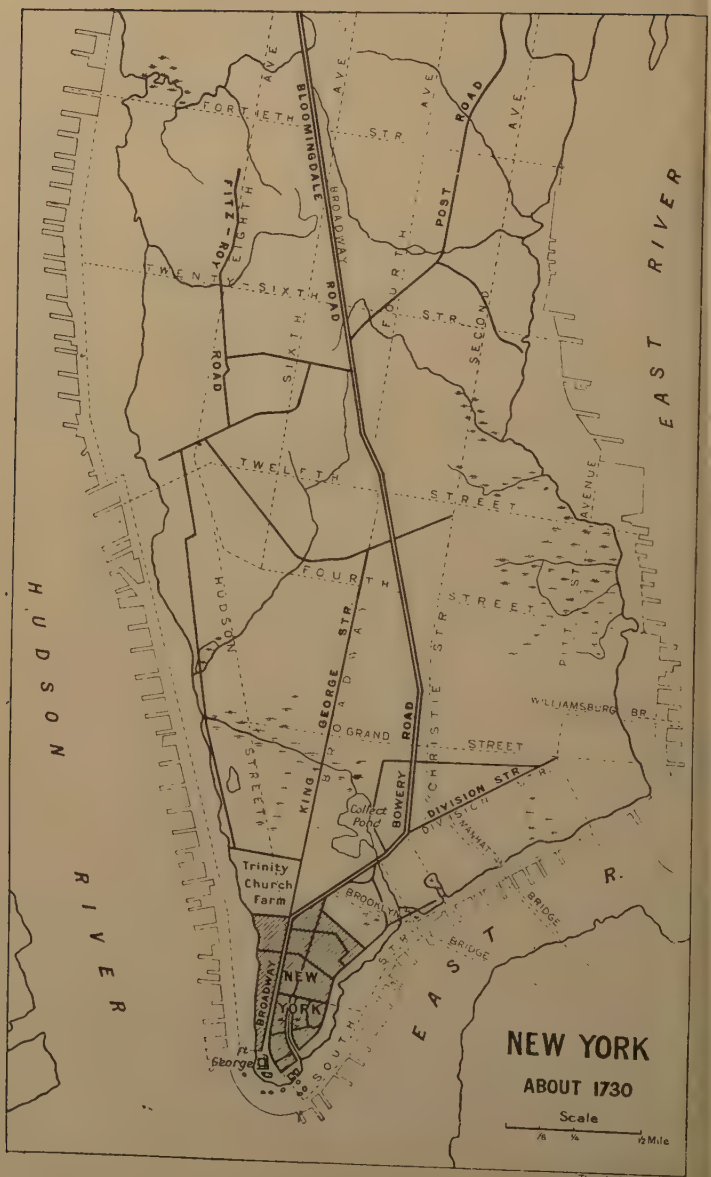
NEW YORK
ABOUT 1730
Scale
1/8 1/4 1/2 Mile
HUDSON RIVER
EAST RIVER
EAST R.
FORTIETH STR
TWENTY-SIXTH STR
TWELFTH STREET
FOURTH STREET
GRAND STREET
DIVISION STR
BROOKLYN BRIDGE
WILLIAMSBURG BR.
BLOOMINGDALE ROAD
BROADWAY
KING GEORGE STR
BOWERY ROAD
POST ROAD
FIFTH AVE
SIXTH AVE
SECOND AVE
FIFTH AVE
FIFTY-FIRST ROAD
HUDSON STREET
CHRISTIE STR
PITT STREET
AVENUE
Collect Pond
Trinity Church Farm
NEW YORK
Ft. George
SOUTH STREET
Bartholomew, Edin.



NEW YORK IN 1746.

C 553

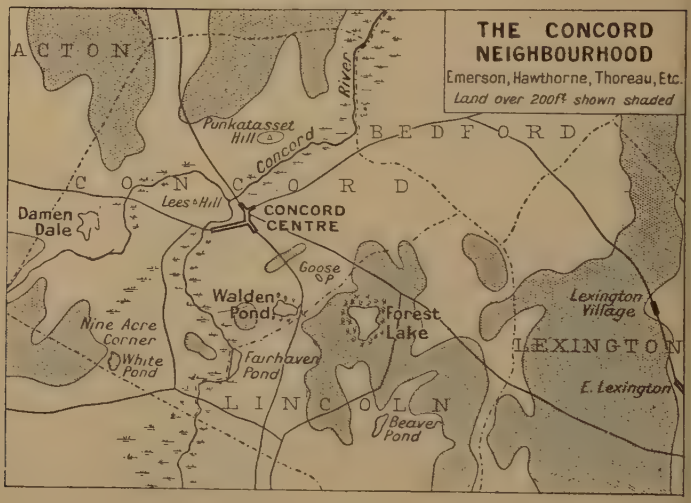
THE CONCORD NEIGHBOURHOOD
Emerson, Hawthorne, Thoreau, Etc.
Land over 200ft shown shaded
ACTON
BEDFORD
CONCORD
LINCOLN
LEXINGTON
Concord River
Punkatasset Hill
Lees Hill
CONCORD CENTRE
Damen Dale
Goose Pond
Walden Pond
Forest Lake
Nine Acre Corner
White Pond
Fairhaven Pond
Beaver Pond
Lexington Village
E. Lexington

THE BOSTON DISTRICT
Amesbury
Merrimac R.
Byfield
Plum Island
Lawrence
George Town
Square Bay
Boxford
Topsfield
Lowell
Cape Ann
Groton
Chelmsford
Middleton
Wenham
Gloucester
Beverly
Manchester
Harvard
Wilmington
Concord R.
Wakefield
Salem
Wobum
Marblehead
Clinton
Maynard
Concord
Lexington
Lynn
Swampscott
Cambridge
Harvard Coll.
Nahant
Belmont
Chelsea
Sudbury
BOSTON
E. Boston
S. Boston
MASSACHUSETTS BAY
Saxonville
Charles R.
Nantasket
Dedham
Hayden
Braintree
Cohasset

NEW
JERSEY
WEST
VIRGINIA
Baltimore
Chestertown
MARYLAND
Annapolis
South River
Marlboro
Patuxent R.
QUEEN
ANNE
Fredericksburg
VIRGINIA
VIRGINIA
IN AMERICAN FICTION

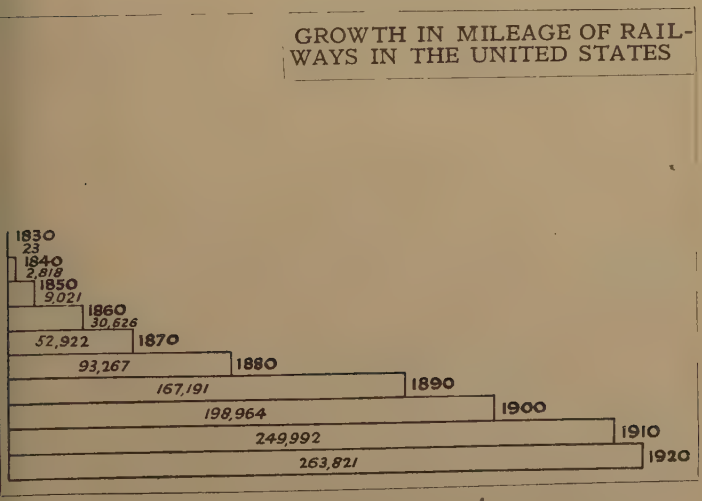
GROWTH IN MILEAGE OF RAILWAYS IN THE UNITED STATES
1830
23
1840
2,818
1850
9,021
1860
30,626
52,922
1870
93,267
1880
167,191
1890
198,964
1900
249,992
1910
263,821
1920

GUYANA THE EL DORADO OF SIR WALTER RALEIGH 1595.

MAP OF
PERU
at the period of the
CONQUEST.
Nombre de Dios
Panama
Pa. de Panama
Cabo S. Lucas
Pa. de Panas
Pa. de la Hambre
Pa. de Quemada
CHOCO
I. del Rapos
Buenaventura
I. Gorgona
Popayan
I. del Gallo
Barbacoas
B. St. Matheo
POPAYAN
Tacamez
Los Pastos
Tacaquiro
Tacama
Tacaqui
Cobro
C. Pasado
Cotopari
Montijo
Puerto Viejo
Tumbaco
Hambato
Rio Napo
LOS CANELOS
Pa. de Sta. Elena
Rio Bamba
Puna
Cuenca
I. of St. Clara
Riobamba
Tumbes
G. de Guayaquil
Tangarala
C. Blanco
Amolap
Payta
Piura
Sechura
Desert of Sechura
Cajas
Andahuaca
Chuchamayas
St. Iago de la Frontera
Caxamarca
Truxillo
R. de Chicama
Huamachuco
I. de Sangallan
Santa
Huanuco
Garabombo
Huaura
Calbo
Lima
Huaraz
Cuzco
Lucanas
Urcos
Lake of Yaraqui
Tumbo
Abancay
Andahuaylas
La Nazca
Arequipa
L. de Titicaca
Huarina
La Plata
Potosi
CHARCAS
River of Amazons
R. Beni
R. Mamore
R. Apurimac
OCEAN
PACIFIC
80
75
70
65
5
0
10
15
20

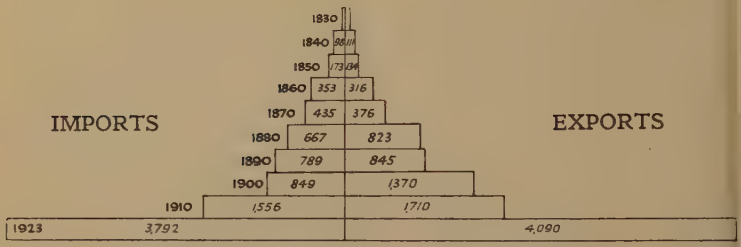

GROWTH OF TRADE OF THE UNITED STATES

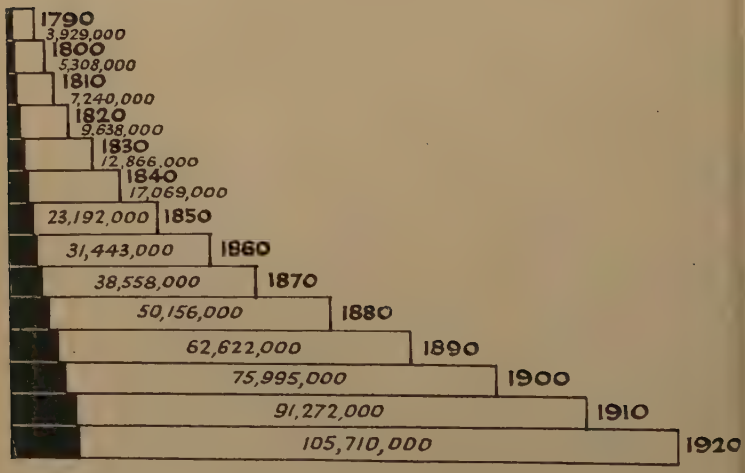

GROWTH OF POPULATION OF THE UNITED STATES

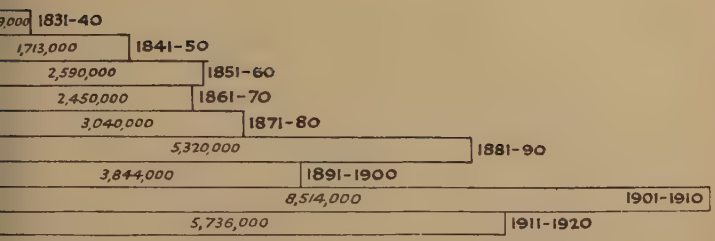

IMMIGRATION TO UNITED STATES



IMMIGRATION TO CANADA

A GAZETTEER
OF
TOWNS AND PLACES
IN
NORTH AND SOUTH AMERICA
HAVING A LITERARY & HISTORIC INTEREST

D 553

A GAZETTEER

OF

TOWNS AND PLACES

IN

NORTH AND SOUTH AMERICA[1]

ABBREVIATIONS

A.	Author	Res.	Residence	Mex. W.	Mexican War
Ass.	Associations with	Sc.	Scene (of, in)	N.A.	North America
Bp.	Birthplace	W.	War(s)	N.Y.	New York
Cap.	Capital	Cent. A.	Central America	Penn.	Pennsylvania
F.	Founded	Conn.	Connecticut	S.A.	South America
Ind.	Indies	Mass.	Massachusetts	U.S.	United States

S.A.W.Ind. South American War of Independence.

Abancay, Peru. 10s. 70w. Victory of Almagro, fellow-conqueror with Pizarro of Peru and Chili, over his Spanish rival Alvarado, Captain-General of Peru, 1537. (See Prescott, *Conquest of Peru.*)

Acadia, see Nova Scotia.

Acapulco, Mexico. 16N. 99W. Old commercial centre; Spanish galleon from, captured by Anson, 1743; by Parker, 1762. (See Anson, *Voyage Round the World.*)

Acul, Haiti. 19N. 74W. Port named Saint-Thomas by Columbus.

Alabama, U.S. 31N. 85W. De Soto, discoverer of Mississippi (q.v.), had fierce combats with natives; first colonized by French 18th century (see Mobile); part transferred by France to Great Britain, 1763; admitted to Union, 1819; seceded, 1861; readmitted, 1868.

Alamo Fort, San Antonio, Texas. 98W. 28N. Heroically defended by Texans against Mexicans under Santa Anna, who massacred the six left of the garrison after capitulation, 1836 (Texan struggle for independence).

Alaska. 55N. 140W. Formerly "Russian America;" discovered by Bering, 1741; bought by the U.S. and organized as a territory, 1867.

Albany, cap. of N.Y. State. 42N. 72W. Dutch traders at, 1614; f. by Dutch (Fort Orange), 1622; present name given by English, to whom ceded, 1664; peace conference with the five nations at, 1689; colonial conventions, at which the six nations were represented, 1748, 1751, and 1754, when Benjamin Franklin assisted as delegate from Pennsylvania. Bp. Bret Harte (1839–1902); P. H. Sheridan, general (1831–88); res. E. B. O'Callaghan, historian (1797–1873)

Albemarle Sound, N. Carolina. 36N. 76W. Indecisive battle during Civil W.

Alderman Jones's Sound. 76N. 82W. So named by Baffin, 1616.

Aleutian Islands, N. Pacific. 53N. 173E. Discovered by Bering, 1741.

Allatoona, Georgia. 34N. 84W. Capitulated to Sherman, 1864 (Civil W.). (His signal "Hold the fort" has been made popular in a well-known hymn.)

Allumette, island, Ottawa R., Quebec. 45N. 77 W. Champlain at, 1612.

Amaquemecan, Mexico. 19N. 98W. Cortés at, on his march to Mexico, 1519.

Amazon (Marañon) River. 0. 50W. So called from the accounts given by Orellana of the warlike women he encountered on its banks. First seen at its mouth by Vincent Yañez Pinzon, 1500; Orellana, who accompanied Gonzalo Pizarro on his expedition from Quito into the interior, sailed down to the mouth from the Rio Napo, 1540; among later explorers were Lope de Aguirre, Pedro de Texeiro, La Condamine, and in the 19th century the naturalists Alfred Wallace, Walter Bates, Poeppig, Agassiz, Orton, and English, American, and French navigators.

Ambato, Ecuador. 1s. 79w. Defeat of Huascar by Atahuallpa, brother Incas of Peru and Quito. (See Prescott, *Conquest of Peru.*)

America. Visited by Northmen 10th century (see Massachusetts); mainland of the North sighted by John Cabot, 1497; discovered by Columbus during his third voyage, 1498; Vespucci accompanied Ojeda in expedition to, 1499 (there is uncertainty as to V.'s earlier voyage); further explorations of the east coast in 1498–9 by the Cabots; 1500–1 by the Cortereals; 1502 and 1504 by Columbus; 1524 by Verazzani; in 1500 Yañez Pinzon and Cabral discovered Brazil almost simultaneously; 1513, Balboa

[1] *A large number of the places are not marked in the maps, but the latitude and longitude will enable the reader to locate their positions.*

crossed the isthmus of Panama and sighted the Pacific; other explorers of 16th-17th centuries: Cortés, Pizarro, Almagro, De Soto, Magalhaes, Cartier, Champlain, La Salle, Joliet, and Marquette; in the 19th the American travellers Lewis and Clarke, and Pike. The continent was first named after Amerigo Vespucci in a geographical work by Waldseemüller, 1507.

Amherst, Mass. 42N. 73w. Amherst College founded 1825; bp. Emily Dickinson, poet (1830–86).

Anaquito, Plains of, Ecuador. 0. 78w. Battle between Gonzalo Pizarro and Blasco Nuñez, Viceroy of Peru, and defeat and death of latter, 1546. (Prescott, *Conquest of Peru.*)

Anastasia Island, Florida. 29N. 81w. Ribault and his Huguenot followers massacred by Menendez, 1565.

Andes, The. 18s. 65w. Passage of, by Pizarro, 1532. The highest summit is Aconcagua, in the Chilian Andes, ascended by Zurbriggen, 1897; a partial ascent of Chimborazo was made by Humboldt and Bonpland, 1802; Edward Whymper was the first to reach the summit, 1880; ascent of Cotopaxi by Thielmann, 1878; by Whymper, 1880; ascents of other heights were made by Conway, 1808.

Angostura (Ciudad Bolivar), Venezuela, 8N. 63w. F. by Jesuits, 1576, and formerly known as S. Tomas de Nueva Guayana; present name derived from the liberator Bolivar, who here held the congress which converted New Grenada and Venezuela into the single state of Colombia, 1810.

Annapolis, Maryland. 39N. 76w. Settled by Puritans from Massachusetts under Durand, 1649; formerly known as Providence; present name given in honour of Queen Anne; tea burned in harbour by American patriots, 1774; convention for establishing temporary government, 1775. Bp. J. H. Alexander, scientist (1812–67). Site United States Naval Academy.

Annapolis (former Port Royal), Nova Scotia, 44N. 65w. F. by French, 1604; several times captured by English in following years; by Sir W. Phipps, 1690; again in 1710, and finally ceded to Great Britain, when the change of name took place.

Anticosti, island, Canada. 49N. 63w. Discovered by Cartier, 1534.

Antietam Creek, near Sharpsburg. 39N 77w. Battle between McClellan and Lee, the former remaining victor, Sept. 16–17 1862 (Civil W.).

Antigua, West Indies. 17N. 61w. Discovered by Columbus, 1493.

Appomattox Court House, Virginia. 37N. 78w. Surrender of the Confederate Gen. Lee to Gen. Grant, 1685.

Apurimac River, Peru. 13s. 73w. Perilous passage of, effected by Gasca's army 1548. (Prescott, *Conquest of Peru.*)

Aquidaban River, Paraquay. 20s. 55w. Paraguayans defeated at, and the despot Lopez killed, 1870 (war with Brazil).

Aragua, near Barcelona, Venezuela. 10N 63w. Bolivar and Marino severely defeated by the Royalist forces under Morales, 1814 (S. A. W. Ind.)

Araucania, Chili. 36s. 73w. The natives waged devastating warfare with the Spaniards from the first endeavour of the latter to subdue them; in 1773 independence was granted them by Spain; in 1858 M. de Tounens was made king by them; he was taken prisoner by the Chilians; fierce war raged with Chili, 1868–70; now nominally under Chili. An epic poem by Alonzo d'Ercilla commemorates the conflict of the 16th century in which the author himself took part.

Arctic Regions. Early explorers of 16th–18th centuries: Cabot, Sir H. Willoughby, Frobisher, Davis, Hudson, Baffin, Barentz, Bering, Phipps, Cook and Clerke; 19th century: Parry, Ross, Franklin, followed by many others, among the latest being Nansen (*Fram*), and Peary, who finally discovered the North Pole in 1909.

Arena Islands. 22N. 75w. So named by Columbus, 1492.

Arequipa, Peru. 16s. 71w. F. by Pizarro, 1536; Almagro and his Spaniards in, 1537; taken by Chilians 1883.

Argentine Republic (La Plata), S.A. 35s. 65w. Revolted from Spain, 1810; republic established, 1816; war with Brazil, 1827–28; Rosas dictator, 1835–52; war with France and England, 1838–50; constitution drawn up, 1853; civil war continued till 1862; war with Paraguay, 1865–70.

Arica, Chili. 18s. 70w. Stormed by Chilians and taken from Peruvians, 1880.

Arispe, Sonora, Mexico. 30N. 109w. Count G. de Roausset Boulbon proclaimed a republic in 1853, but was taken and shot.

Arizona, U.S. 34N 112w. Vasconcellos, follower of Cortés, in, 1526; mission established by Jesuits, 1687, later destroyed by Indians; ceded to United States by Mexico, 1848; explored by Lieut. Mowry, 1855; separated from New Mexico and made a territory of the U.S., 1863; admitted as a state, 1910.

Arkansas, U.S. 35N. 92w. Discovered by De Soto, 1541; Father Marquette in, 1673; colonized by French, 1685; bought by U.S., 1803; admitted to Union, 1836; seceded, 1861; readmitted, 1868.

Astoria, Oregon. 46N. 123w. Settled by Astor Company, 1810; captured by British and renamed Fort George, 1813; restored to U.S., 1818; boundary dispute settled, 1846. (See *Astoria* by Washington Irving.)

Asuncion, Paraguay. 25s. 57w. First Spanish settlement in Paraguay f. by Mendoza, 1536 or 1537; Yrala and Cabeza de Vaca were in turn the first governors; overthrow of Belgrano, leader of Paraguayan revolutionaries, by Royalists, 1811 (S. A. W. Ind.). (See Paraguay.)

Atacama, desert of, Chili. 24s. 70w. Crossed by Almagro, the Spanish conqueror of Chili, 1536.

Atlanta, cap. of Georgia. 33N. 84w. Capitulated to Sherman, 1864 (Civil W.).

Athens, Georgia. 34N. 83w. Bp. Henry Woodfin Grady (1851–89).

Augusta, Georgia. 33N. 81w. F. by British under Oglethorpe; surrendered to Americans, 1781 (W. of Ind.). Bp. Augustus Baldwin Longstreet, humourist and educator (1790–1870).

Ayacucho (formerly Humanga), Peru. 13s. 74w. F. by Pizarro, 1539; Spaniards defeated by patriots and their power broken, 1824 (also known as battle of Candorcanqui) (S. A. W. Ind.).

Ayohuma, Argentine. Belgrano, leader of the Buenos Ayreans, defeated, 1813 (S.A.W. Ind.). (See Crichfield, *Rise and Progress of S.A. Republics.*)

Baffin's Bay. 72N. 67w. Named after the discoverer, 1616.

Bahama Islands. 25N. 77w. One of these (now identified as Watling Island) was the first land sighted by Columbus, and called by him San Salvador, 1492.

Bahia. 12s. 38w. Former cap. of Brazil; f. 1549 by Thomas de Souza. (See Darwin, *Voyage of the "Beagle."*)

Bahia Blanca, Argentine. 38s 62w. (See Darwin, *Voyage of the "Beagle"*).

Ball's Bluff (or Leesburg Heights), on the Potomac. 39N. 77w. Defeat of Federals, 1861 (Civil W.)

Baltimore, Maryland, U.S. 39N. 76w. First settler on site of, 1682; f. 1729, and named in honour of Lord Baltimore; attacked unsuccessfully by the English, 1814; Federal volunteers attacked by citizens, 1861; finally joined the Federal cause. (See Fort MacHenry and North Point.) Bp. John Pendleton Kennedy, novelist (1795–1870); Edgar Allan Poe died in the city; bp. F. Hopkinson Smith, novelist (1838); bp. William Wirt, author (1772–1834); home of Owen Wister, novelist, (1860).

Barbadoes, Windward Islands. 13N. 59w. Actual discoverers unknown, perhaps the Portuguese; sighted by English, 1605; in power of English since first colonized by them, 1625, in which year Jamestown was f.

Bastimentos, Boca Toro, 9N. 82w. Columbus at, 1502.

Baylis's Creek. James R., near Malvern Hill. 57N. 77w. Attack on, driven back by Confederates, 1864 (Civil W.).

Beagle Channel, Tierra del Fuego. 54s. 67w. (See Darwin, *Voyage of the "Beagle."*)

Belle Isle Strait. 50N. 55w. J. Cartier in, 1534.

Belmont, on the Mississippi. 36N. 89w. Fierce indecisive encounter during Civil W., 1861.

Bemis's Heights, near Albany, N.Y. 42N. 72w. Battles Sept. and Oct., and final defeat of English, 1777 (W. of Ind.).

Bennington, Vermont, U.S. 42N. 73w. Victory of Stark and his New England farmers over part of Burgoyne's army, 1777 (W. of Ind.).

Bentonville, N. Carolina. 35N. 77w. Confederates defeated near, by Sherman, March 18–21, 1865 (Civil W.).

Berbice, S. America. 0. 55w. Discovered by Pinzon, 1499; Dutch settlement, 1580; in English possession, 1796–1802; retaken by English, 1803, and ceded to them by treaty, 1814; now part of British Guiana.

Bering Island, N. Pacific. 55N. 166E. Bering died on, from exhaustion, having been wrecked off coast, 1741.

Bering Strait. 65N. 170w. Named after the Danish navigator who first explored it, 1728; Cook during his third and last voyage (1776–9) endeavoured to make his passage through, but failed.

Bermudas, The, islands. 32N. 64w. Discovered by Juan Bermudez, 1522; the first Englishman on was the shipwrecked navigator May, 1593; colonized by Sir George Somers (or Summers), who with Sir T. Gates was shipwrecked on, 1609 (the account of this storm by Strachey possibly furnished source for part of *Tempest*). (See poem by Waller.)

Big Bethel, Virginia. 37N. 76w. Victory of Confederates, 1861 (Civil W.).

Big Black River, Mississippi. 32N. 90w. Defeat of Confederates, 1863 (Civil W.).

Big Horn, battle of, at junction of Big and Little Big Horn River. 44N. 106w. General Custer's force destroyed by the Sioux Indians under Sitting Bull, 1876.

Bio-bio River, Chili. 38s. 72w. Fierce contests at, between Araucanians to the south, and Spaniards to the north, during the 16th century.

Blackrock, near Buffalo. 42N. 78w. Fort surprised by British, 1813.

Blackstock's Plantation, Charlotte, N. Carolina. 35N. 80w. Defeat of British by Sumter, 1780 (W. of Ind.).

Blackwater River, Missouri. Surrender of Confederates, near Milford, 1861 (Civil W.).

Bladensburg, Maryland. 39N. 76w. Americans defeated by English, 1814.

Blakely, near Mobile, Alabama. 30N. 88w. Fort taken by Federals, 1865 (Civil W.).

Block Island, Connecticut. 41N. 71w. Taken by Endicott after murder of English traders by the Indians, 1636.

Bloody Bridge, near Detroit. 42N. 82w. Rout of English by Indians at Parent's Creek (Bloody Run) and death of Dalzell. (See Parkman, *Conspiracy of Pontiac.*)

Boca del Sierpe. 9N. 61w. So named by Columbus, 1498.

Bogota, cap. of Colombia. 4N. 74w. F. by the conqueror, Quesada, and formerly known as Santa Fé, 1538; independence proclaimed at, 1811; taken by Spaniards, 1816; delivered by Bolivar, 1819 (S. A. W. of Ind.).

Bolivia, S.A. 18s. 68w. Formerly Upper Peru. Rise of natives under Tupac Amaru, descendant of the Incas, who was cruelly put to death by the Spaniards, 1780–2; sc. successive battles during S. American War of Independence, 1809–25; independence secured by victory of Ayacucho, 1824;

republic named after the liberator Bolivar; Santa Cruz president of B. and Lower Peru, 1828–39; Peru-Bolivian war with Chili, 1879–83; sc. frequent civil war.

Boonesboro, Kentucky. 39N. 84W. On site of fort built by Daniel Boone, the explorer of Kentucky (1735–1820), who was several times attacked in it by the Indians, and once made prisoner.

Booneville, Missouri, 38N. 92W. Confederates defeated by Gen. Lyon, 1861 (Civil W.).

Boothia Felix. 70N. 94W. Northern extremity of the continent, discovered by Sir John Ross, 1829–30; named after Sir F. Booth, the financier of the expedition, during which Ross's nephew (James Clark Ross) discovered the magnetic pole.

Borgne, Lake, Louisiana. 30N. 89W. British naval victory, 1812.

Boston, Mass., U.S. 42N. 71W. Called Shawmut by the Indians and Trimountain by the English. In 1630 a settlement was made here by Winthrop, governor of Mass. Bay, and this year the present name was given, after the English town from which many of the colonists came; first congress of confederated colonies (Mass., Plymouth, Conn.,) 1643; seizure and expulsion of Andros, governor-general, 1688; seizure of the British sloop *Liberty*, 1768, first action taken in the W. of Ind.; the Boston "massacre," 1770; "Boston Tea Party," 1773; meeting in Faneuil Hall ("Cradle of American Liberty") denouncing the Boston Port Bill, 1774; warlike preparations begun by General Gage, 1774; beseiged by Washington, 1775–6, when English evacuated; first charter, 1822. The city has suffered from several destructive fires, the latest in 1872. The *Boston News Letter*, 1704, was the first newspaper printed in the U.S. Dr. Channing, minister at Federal Street Church, 1803–40. Bp. Cotton Mather (1663–1728); Charles Francis Adams, Jr. (1835–1915); Henry Adams, historian (1838–1918); John Lothrop Motley, historian, (1814–77); Henry Theodore Tuckerman (1813–71); Samuel Adams (1722–1803); T. Hutchinson, historian of Massachusetts (1711–80); Paul Revere, patriot, (1735–1818) (see Longfellow's poem); W. Austin, A. of *Peter Rugg, the Missing Man* (1778–1841); Ticknor, A. of *History of Spanish Literature* (1791–1871); Parkman, historian(1823–93); R. Waldo Emerson (1803–82); Edgar Allan Poe (1809–49); Benjamin Franklin (1706–90); Francis J. Child, scholar (1825–96); Mrs. Craigie, novelist (1867–1906).

Boston Bay. Expedition to, under Miles Standish, 1621.

Boyaca, Colombia. 5N. 73W. Decisive victory by Bolivar, 1819 (S. W. A. of Ind.).

Boydton Plank Road, near Petersburg, Virginia. 56N. 78W. Battle, 1864 (Civil W.).

Braceti (Brazito), Texas. 30N. 109W. Mexicans defeated, 1846 (Mex. W.).

Braintree, near Quincy, Mass. 42N. 71W. Bp. John Adams, second president of the U.S. (1735–1826), and John Quincy Adams, sixth president of the U.S. (1767–1848); also of John Hancock, colonial patriot (1737–93).

Brandon, Vermont. 44N. 73W. Bp. Stephen A. Douglas, American statesman (1813–61).

Brandywine Creek, near Wilmington, 39N. 75W. Defeat of Washington by Howe, Lafayette wounded, 1777 (W. of Ind.).

Brazil, S.A. 10S. 52W. Discovered by the Spaniard Yañez Pinzon, 1500, and shortly after by the Portuguese Cabeal; Vespucci reached the bay of Rio de Janeiro on New Year's Day, 1502 or 1504, and named it accordingly; Hawkins in, 1528 and 1530, bringing a Brazilian king home with him from this latter voyage; traversed by Cabeza de Vaca, 1540–2; French colony of short duration planted at Fort Coligny by Villegagnon, 1555; Portuguese and Dutch in possession in turns; latter driven from, 1654; Portuguese court take refuge from Napoleon at Rio, 1807; independence declared and Pedro I. crowned emperor, 1822; war with Paraguay, 1865–70; emancipation of slaves, 1885; country revolts against Pedro's son and declares itself a republic, 1889; revolt of fleet and civil war, 1893–5; campaigns against Indians (Jaguncos), 1897; attempt to assassinate President Barros, 1897; disturbances continue. (See Darwin, *Voyage of the "Beagle."*)

Brier Creek, Georgia. 32N. 81W. Americans defeated by English under Gen. Prevost 1779 (W. of Ind.).

British Columbia (formerly New Caledonia) 49N. 114W. Cook off, 1778; coast explored by Vancouver during voyage of 1793–5; in 1858 it received its present name, and in 1871 was incorporated with the dominion of Canada.

Brook Farm, West Roxbury, near Boston, Mass. 42N. 71W. Association at organized by G. Ripley and Dr. Channing, 1841; among its members and the visitors to B. Farm were, Hawthorne, Dana, Margaret Fuller, W. E. Channing, Emerson, Alcott, Brownson, Miss Peabody (the "Miss Birdseye" of H. James's *Bostonians*), etc.; Fourierism was adopted by the community in 1843, and in 1847 the community broke up. (See Hawthorne's *Blithedale Romance*).

Brooklyn Heights, Long Island, N.Y. 40N. 73W. occupied by British, 1776. (See Long Island, battle of.)

Brown Fort, Rio Grande, Texas, 25N. 97W. Defended by Brown against attack by Mexicans, 1846 (Mex. W.).

Buena Vista, near Saltillo, Mexico. 25N. 101W. Defeat of Santa Anna, 1846 (Mex. W.)

Buenos Ayres, province, Argentine. 34S. 58W. Independence proclaimed, 1816; separated from other provinces, 1853; rejoined, 1860; La Plata made the capital, 1882.

Buenos Ayres, cap. of Argentine Republic since 1882, formerly cap. of province. 34S. 60W. F. by Mendoza, 1535; Spaniards

driven from by Indians, 1539; re-colonized 1580; attacked by English and Portuguese, 1763; taken by English under Admiral Popham and General Beresford, who were soon forced to surrender, 1806; two days' fighting in streets ending in defeat of English under Whitelocke, 1807; blockaded by French and English, 1835 (see Argentine). (See Darwin, *Voyage of the "Beagle."*)

Buffalo, Erie, N.Y. 42N. 78W. Taken and destroyed by British and Indian allies, 1813; Pan-American Exhibition, 1901; home for a period of Grover Cleveland, also of Millard Fillmore.

Buffington Island (St. George's Creek), Ohio. Capture of Confederate raiders under Morgan, 1863 (Civil W.).

Bull Run, near Manassas Junction, Virginia. 38N. 77W. Victories of Confederates, 1861 and 1862 (battle of Groveton).

Bunker Hill, Charlestown, Mass. 42N. 71W. First great battle of the W. of Ind., fought actually on Breed's Hill, in which the Americans gained a substantial victory, 1775.

Burburata, Venezuela. Sir John Hawkins at, trading in slaves, 1565.

Burlington, New Jersey, 40N. 74W. F. by Quakers, 1677. Bp. of James Fenimore Cooper (1789–1851).

Burlington, Vermont. 44N. 73W. Bp. John Dewey, philosopher (1859).

Burnt Corn Creek, near Pensacola. 50N. 87W. Victory of McQueen and his Indians over Caller's force, 1813 (Creek W.).

Bushy Run, about 25 miles from Fort Pitt (q.v.). Victory of Bouquet over the Indians, 1763. (See Parkman, *Conspiracy of Pontiac.*)

Buzzard's Bay, Mass. 41N. 70W. Early trading station of the Plymouth Fathers.

Cabo de la Vela, Colombia. 12N. 74W. Furthest point reached by Ojeda, who was the first to sight this cape, 1499.

Cahokia, St. Claire Co., Illinois. 38N. 90W. Pontiac, Indian chief, killed in wood near, 1769 (see Parkman, *Conspiracy of Pontiac*); prehistoric mounds near.

Caimanera, Cuba. 19N. 75W. Engagement between Americans and Spaniards, latter finally driven from their camp, 1898.

Cajamarca (Caxamarca), Peru. 6S. 79W. The Inca Atahuallpa treacherously made prisoner and his followers massacred by Pizarro, 1532; the Inca executed, 1533. (See Prescott, *Conquest of Peru.*)

California, Gulf of. 28N. 112W. Expedition of Narvaez to, 1527; explored by Cortés and his generals, 1528–35; reached by Cabeza de Vaca and survivors of expedition, the first explorers to cross the American continent, during their nine years' wanderings, 1527–36; Ulloa in 1539; Alarçon, 1540; Viscayno, 1596.

California, Lower, Mexico. 28N. 113W. Discovered by Grijalva, 1534; taken possession of by Spaniards, 1602; colonized by Jesuits, 1642; part of Mexico since 1823.

California, Upper. U.S. 37N. 120W. Coast explored by Cabrillo, 1542; taken possession of by Drake for Elizabeth, and named by him "New Albion," 1578; expedition to, under Viscayno, 1602–5; colony in settled by Spaniards, 1698; coast explored by Vancouver, 1793; revolted from Spain, 1823; exploring expedition under Frémont, 1844; ceded by Mexico to U.S., 1848; admitted to Union, 1850; decides against joining Confederates, 1850.

Callao, Peru. 12S. 77W. Known to early Spanish founders as Ciudad de los Reyes; former town destroyed by tidal wave, 1746: last stronghold in Peru held by Spaniards, who capitulated, 1826; Spanish fleet defeated off, 1866; bombarded by Chilians, 1882.

Caldwell, New Jersey. 42N. 76W. Bp. Grover Cleveland.

Cambridge, Mass. 42N. 71W. F. 1631, and originally named Newtown; Harvard University f. 1636; first printing press in U.S. set up by Day, 1638; the *Bay Psalm Book*, first book printed in English America, 1640; first president of Harvard, Henry Dunster, 1640–54; theological constitution known as the "Cambridge Platform" framed at synod, 1646–8; congress for reorganizing army, at which Franklin and Washington assisted, 1775; Washington here took command of the continental army, 1775. Bp. R. H. Dana, poet and essayist (1787–1879); Oliver Wendell Holmes (1809–94); James Russell Lowell (1819–91); Margaret Fuller (1810–50); res. Lowell, Longfellow (see Mount Auburn).

Cambridgeport, Mass. (now part of Cambridge). 42N. 71W. Bp. of S. Margaret Fuller (Marchioness d'Ossoli), drowned off Long Island (1810–50).

Camden, S. Carolina. 34N. 80W. English victory under Cornwallis, 1780; engagement near, between Gen. Greene and Lord Rawdon, 1781; evacuated by English, 1781 (W. of Ind.).

Campbell's Station, near Knoxville, Tennessee. 36N. 83W. Federals forced to withdraw from, after repelling Confederates, 1863 (Civil W.).

Campeche, Yucatan, Mexico. 19N. 90W. Discovered by Cordova, 1617; Spaniards settled at, 1539; taken by English, 1659; by the buccaneer Louis Scot, 1678; and again by buccaneers, 1685.

Campeche Bay, Gulf of Mexico. 20N. 93W. Cortés sails down, 1519.

Canada (New France). 46N 55W. The Cabots discover Labrador and Newfoundland, 1497, 1498; further discoveries by the Cortereals, 1500, 1501; Verazzani in Gulf of St. Lawrence, 1524; explored by Cartier, 1534, who was the first to sail up the St. Lawrence, 1535; small French colony planted by Roberval, 1541; voyages of exploration and discoveries by Champlain, founder of Quebec, 1602–35; taken by the English, 1759–60; finally ceded to, by Treaty of Paris, 1763; divided into Upper and Lower, 1791; in 1840 reunited and known as East

and West; Confederate Dominion formed, 1867; original provinces joined in 1870 by the N.W. Territories; in 1871 by British Columbia, and in 1873 by Prince Edward Island.

Canelas (Land of Cinnamon). 25N. 105W. Gonzalo Pizarro in, during his expedition into Quito, 1540–2.

Cape Breton Island. 46N. 60w. Probably discovered by Cabot, 1497; settled by French, 1712; ceded to England by Peace of Paris, 1763; incorporated with Nova Scotia, 1819.

Cape Cod, Mass. 42N. 70w. Discovered by Gosnold, who so named it, 1602; Champlain off during his second expedition to Canada, 1604–7, and called by him Cape Fortune; explored by John Smith, 1614; first land sighted by Pilgrim Fathers. Cape Cod Ship Canal, completed in 1914, connects Buzzard's Bay with Cape Cod Bay, 7.68 miles long and eliminates 70 miles of travel around the cape. Taken over by the War Department, 3 March, 1928, who abolished tolls.

Cape Desolation, Greenland. 61N. 48w. So named by Davis, 1585.

Cape Farewell, Greenland, 60N. 44w. Davis off, 1585.

Cape Horn, S.A. 55s. 68w. Rounded by Magalhaes, 1520; sighted by Drake, 1578.

Cape Mercy, Cumberland, Baffin Land. 64N. 64w. So named by Davis, 1585.

Carabobo, Venezuela. 9N. 68w. Victory of Bolivar over Spaniards, 1821 (S. A. W. Ind.).

Caracas, Venezuela. 10N. 66w. Sighted by Columbus, 1498; f. by Spaniards, 1567; sacked by buccaneer Amyas Preston, 1595; and by French, 1679; revolted, 1810, and after being twice retaken by Spaniards, finally delivered, 1821; destroyed by earthquake, 1812; now capital of Venezuela. Bp. Miranda, revolutionary leader (or at Santa Fé, N. Granada) (1756–1816); Bolivar, the "Liberator" (1785–1830).

Carenas, Port, Cuba. Name given by Ocampo, who here careened his vessels, 1508.

Caribees, N. and S. (or Windward and Leeward) islands, W. Indies. 16N. 62w.; 13N. 60w. Name derived from the aboriginal tribe.

Carnifex Ferry, near Summersville, W. Virginia. 38N. 80w. Federal victory, 1861 (Civil W.).

Carolina, N. and S. (called Albemarle by refugees from Virginia, 1660). 34N. 80w. Discovered by Ponce de Léon, 1512; explored by expedition sent by De Ayllon, 1521) by Verazzani, 1524; Raleigh landed on Roanoke Island, 1584; 1663 conceded by Charles II to Lord Clarendon and other nobles, hence its present name; constitution drawn up by Locke, 1670; became crown colony, 1729; two of the 13 original United States: both N. and S. seceded, 1861; readmitted to Union, 1868. (See Roanoke and Fort Carolina.)

Cartagena, Colombia, S.A. 10N. 75w. F. by Pedro de Heredia, 1533; Hawkins at, 1568; taken by Drake, 1586; resisted English attack under Vernon, 1741; captured by Royalists, 1815; retaken by revolutionaries, 1821. (See Colombia.)

Carthage, Jasper Co., Missouri. 37N. 94w. Confederates force Gen. Lyon to retreat, 1861 (Civil W.).

Cary Islands, off Ellesmere Land. 76N. 83w. Name given by Baffin, 1616.

Caseros, near Buenos Ayres. 34s. 58w. Final defeat of Rosas, by forces of Brazil and Uruguay, 1852.

Caxas, Peru. 10s. 79 w. De Soto at, when reconnoitring for Pizarro, 1532. Painful march of Blasco Nuñez through valley of, pursued by Gonzalo Pizarro, 1544. (See Prescott, *Conquest of Peru.*)

Cayenne, cap. of French Guiana. 4N. 52w. In possession in turns of French, English, and Dutch, 1604–76; restored to French and taken by English, 1809; French possession since 1814; formerly French penal settlement.

Cedar Creek, Virginia. 39N. 77w. Confederates defeated 1864 (Civil W.).

Cedar Mountain, Virginia, 38N. 78w. Victory, and subsequent retreat, of "Stonewall" Jackson, 1862 (Civil W.).

Cempoalla, Mexico. 19N. 96w. Cortés and his troops received in state by the cacique, 1519; Cortés destroys part of his fleet, 1519; his victory over Narvaez, envoy of Velasquez, Governor of Cuba, 1520. (See Prescott, *Conquest of Mexico.*)

Cerrito, near Montevideo. Spaniards defeated by Argentine revolutionaries, 1812.

Cerro, S.A. 34s. 56w. Victory of Montevideans by aid of Garibaldi over the forces of Rosas, 1846.

Cerro-Cora, Paraguay. 22s. 45w. The dictator F. S. Lopez surprised and killed by Lacerda (Chico le Diable), 1870, thus putting an end to war between Brazil and Paraguay.

Cerro Cordo, Mexico. 26N. 105w. American victory over Mexicans and flight of Santa Anna, 1847 (Mex. W.).

Ceutla, Plains of, Tabasco, Mexico. Defeat of Indians by Cortés, 1519. (See Prescott, *Conquest of Mexico.*)

Chacabuco, Chili. 33s. 70w. Spaniards defeated by the Argentinians under San Martin and the allied revolutionaries, 1817 (S. A. W. Ind.).

Chalco, on lake of name, Mexico. 19N. 98w. Cortés marches along Lake of, on his way to Mexico, 1519; Mexicans defeated by Spaniards under Sandoval, 1521; noted for its "floating gardens." (See Prescott, *Conquest of Mexico.*)

Chaleur Bay. 47N. 65w. So named by Cartier, 1534.

Champion Hills, Hind's Co., Miss. 32N. 90w. Confederates defeated by Gen. Grant 1863 (Civil W.).

Champlain, Lake. 44N. 73w. Named after the explorer who reached the lake and there defeated the Iroquois, 1609; Ameri-

can fleet under Arnold defeated by English, 1776; English fleet by American, 1814.

Chancellorsville, near Fredericksburg. Virginia. 38N. 77W. Army of the Potomac defeated by the Confederates, and "Stonewall" Jackson mortally wounded, 1863 (Civil W.).

Chantilly, near Washington, Virginia. 38N. 76W. Confederates driven back, 1862 (Civil W.).

Chapultepec, near the cap., Mexico. 19N. 99W. Ancient res. of kings of Mexico. Hill forts stormed by Gen. Scott, and Mexicans heavily defeated, 1847 (Mex. W.).

Charcas, Mexico. 23N. 101W. Gonzalo Pizarro at, to explore the Potosi mines, 1543.

Charleston, S. Carolina. 32N. 79W. The people of old Charlestown on the Ashley removed here, 1680; French and Spanish defeated, 1706; British fleet under Parker repulsed, 1776; surrendered to Clinton, 1780; evacuated by English, 1782; capture of Fort Sumter by S. Carolinians, 1861 (beginning of Civil W.); attacks on Forts Wagner and Sumter by Gen. Gillmore, 1863; town besieged till 1865, when evacuated by Confederates and national flag raised. Bp. Basil Lanneau Gildersleeve, philologist (1831–1924); Paul Hamilton Hayne, poet (1830–86); William Gilmore Simms, novelist (1806–70); Henry Timrod, poet (1829–67); res. Dr. David Ramsay, historian (1749–1815).

Charlestown, W. Virginia. 39N. 77W. John Brown, abolitionist, hanged, 1859.

Charlestown, Mass. 42N. 71W. Part of Boston; Bunker's Hill in; burnt by Gage, 1775; taken by British 1779 (W. of Ind.).

Charlottesville, Virginia. 38N. 78W. Site of University of Virginia; bp. George Rogers Clark (1752–1818).

Chattanooga, Tennessee. 35N. 85W. Victory of Confederates on Chickamanga Field, 20 Sept.; defeat of Confederates by Grant (Look-out Mountain and Missionary Ridge), 23–25 Nov., 1863.

Chesapeake Bay (known to early explorers as Bay of St. Mary). 38N. 76W. Discovered by explorers sent by Q. V. de Ayllon, 1521; Verazzani off, 1524; De Ayllon in, 1526; expedition to, under Newport, in which John Smith took part, 1607; English Admiral Graves forced to retire, 1781 (W. of Ind.); sc. hostilities during war of 1814.

Chiahuitzian, Mexico. 39N. 30 W. Cortés at, with his troops, 1519. (See Prescott, *Conquest of Mexico.*)

Chicago, Illinois. 41N. 87W. French fur-traders at, 1654; Marquette at, 1673, and during winter 1674–5; fort built by French, 1683; abandoned when Canada ceded to English; American fort (Dearborn) built, 1804; raid and massacre by Indians, 1814; small beginning of present town laid out, 1830; terrible fire, 1871; World's Fair, 1893. Bp. Finley Peter Dunne, humourist (1867); Frank Norris, novelist (1870–1902).

Chickahominy River, Virginia. 37N. 77W. Explored by John Smith, 1607; a series of battles fought on, ending in victory for Confederates under Lee, 1862. (See Richmond.)

Chickamanga, see Chattanooga.

Chickasaw Bayao, arm of the Yazoo river. 32N. 90W. Sherman repulsed by Confederates, 1862 (Civil W.).

Chihuahua, Mexico. 28N. 106W. Hidalgo, Mexican patriot, shot, 1811.

Chili (Chile), A.S. 32s. 70w. Almagro as conqueror in, 1536; Valdivia invades, 1540; Santiago, f. by, 1541; revolt against Spanish rule, 1810; supremacy of Spain renewed, 1814; defeat of Spaniards at Chacabuco, 1817; national independence finally proclaimed after battle of Maypo, 1818; recognized at Madrid, 1844; alliance with Peru and declaration of war with Spain, 1865–6); Valparaiso bombarded by Spanish fleet, 1866; treaty with Spain, 1879; war with Peru and Bolivia, 1879–83; Balmaceda president, 1886; revolution in, and revolt of navy, 1891; complications with U.S. concerning the "Matta Note" affair, peaceably settled, 1892.

Chiloe, island. 42s. 73w. Spanish fleet defeated off by Peruvians and Chilians, 1866; Darwin on (see *Voyage of the "Beagle."*)

Chimborazo, see Andes.

Chincha Islands, Peru. 13s. 76w. Seized by the Spaniards when at war with Peru, 1864; restored on conclusion of peace, 1865.

Chippawa (or Chippewa), Ontario. 43N. 79W. Gen. Riall defeated by Americans, 1814.

Cholula, Mexico. 19N. 98W. Famous pyramid at, four times the size of the pyramid of Cheops; massacre of the Cholulans by Cortés, 1519. (See Prescott, *Conquest of Mexico.*)

Chonos Islands, S.A. 44s. 74w. Darwin on (see *Voyage of the "Beagle."*)

Chrysler's Field, Ogdensburg, St. Lawrence. 44N. 75W. Fierce but indecisive action, 1813.

Chupas, Peru. 12s. 75w. Defeat of the Spaniards under Almagro by Vaca de Castro, commissioner sent out by Spanish Government, 1542. (See Prescott, *Conquest of Peru.*)

Chuquisaca (now Sucre), cap. of Bolivia. 19s. 64w. F. by one of Pizarro's followers, 1529; independence of Bolivia proclaimed at, 1825; said to possess the oldest university in S. America.

Churubusco, near Mexico. 19N. 99W. Santa Anna defeated by Americans, 1847 (Mex. W.).

Cincinnati, city, Ohio. 39N. 84W. Blockhouse erected by Ensign Luce, 1788, and first known at Losantiville. Bp. William Howard Taft (1857).

Claremont, New Hampshire. 43N. 72W. Bp. Constance Fenimore Wilson, author (1838–94).

Ciudad Bolivar, see Angostura.

Clarksburg, Harrison Co., W Virginia. 39N. 81W. Bp. Thomas Jonathan Jackson ("Stone-wall" Jackson), Confederate general (1824), killed at Chancellorsville, 1863.

Cleveland, Ohio. 41N. 81W. Named in honour of its founder, 1796. Bp. James Ford Rhodes, historian (1848–1927).

Coaque, Peru. 0. 77W. Taken by Pizarro, 1531.

Cold Harbour, near Richmond, Virginia. 37N. 77W. Sanguinary and indecisive battle between Grant and Lee, 1864 (Civil W.). (See under Richmond for former battle, 1862.)

Colombia, S.A. 3N. 75W. Coasts, etc., explored by Columbus (from whom the present name derives), and earlier and later navigators, 15th–16th centuries; named New Granada by Quesada, conqueror of Bogota, 1538; revolt against Spanish rule, 1810; independence established after Bolivar's victory at Boyaca, 1819; Venezuela and Ecuador withdrew from confederation, 1830; name changed to "United States of Colombia," 1861; constant revolutions.

Colorado, U.S. 39N. 105W. Explored by Vasquez de Coronado, 1540; Pike's Peak discovered by mountaineer of that name, 1806; Frémont in, during his expedition over the Rocky Mountains, 1842-4; organized as a territory, 1861; sided with Federals in Civil W.; admitted to Union, 1876.

Colorado River, Colorado, 34N. 114W. Discovered by Hernando Alarçon on his expedition to California, 1540; explored last century by Yves, White, and Powell.

Columbia, Tennessee. 35N. 86W. Battle of Duck Run, and earlier encounter, 1862 (Civil W.).

Columbia, S. Carolina. 34N. 80W. Taken and burnt by Gen. Sherman, 1865 (Civil W.).

Columbia River, Oregon. 46N. 124W. Discovered by Capt. Grey, 1792; the same year Lieut. Broughton, under directions from Vancouver, sailed up; later explorations by Lewis and Clarke, 1805; navigation of granted to England by treaty, 1846.

Columbia University, New York. Originally King's College, chartered 1754; Columbia College, 1784; University, 1896.

Concepcion, town, Chili. 36s. 73w. F. by Valdivia, 1550. (See account of earthquake, Darwin, *Voyage of the "Beagle."*)

Concord, Mass. 42N. 71W. First battle fought during W. of Ind. was at Lexington (six miles off) and Concord, 1775 (see Emerson's hymn to the "embattled" farmers). Near by is Walden Pond. Res. and burial-place of Emerson, Hawthorne, Thoreau, who was also born here (1817–62); Hawthorne wrote his *Mosses from an Old Manse* in Emerson's house; res. Louisa M. Alcott (1832–88); other literary names are ass. this place, which has been called the American Weimar.

Conestoga, Pennsylvania. Indians at, massacred by the "Paxton boys," 1763. (See Parkman, *Conspiracy of Pontiac.*)

Connecticut, U.S. 41N. 72W. One of the thirteen original North-American states; discovered by Dutch, 1613; Dutch in possession of valley till 1635–6, when English settled in; war with the Pequods, 1636; Windsor settled, 1637; charter granted to by Charles II (1662) secreted in "Charter Oak" to preserve it from James II's envoy, 1687–8; became independent, 1776.

Contreras, Mexico. 19N. 99W. American victory over Mexicans under Santa Anna, 1847 (Mex. W.).

Copan, on river of name, Honduras. 14N. 89W. Gigantic remains of ancient temple and pyramids.

Cordoba, cap. province, Argentina. 31s. 63w. F. by Jerome Cabrera, 1573.

Corinth, Mississippi. 35N. 88W. Confederates forced to evacuate, 1862; later the same year they were defeated in the battle of, 3–4 Oct.

Coronation Gulf, Arctic Ocean. 68N. 110-116W. Reached by Sir J. Franklin, 1821.

Corrientes, Argentina. 38s. 57w. Three days' naval fight between Garibaldi, on behalf of the Montevideans, and Admiral Brown, commander of Rosas' fleet, 1846.

Costa Rica, Republic of, Cent. A. 10N. 84W. East coast discovered by Columbus, 1502; west coast reached by Espinoza about 1514; early Spanish colonies, and final conquest of country by Coronado, 1561–5; Indians rise along the Atlantic coast and win their independence, 1709; independent state since 1821; part of Confederation of Cent. A., 1824–9; constitution promulgated, 1870.

Cotopaxi, volcano, Ecuador, 0s. 78W. The earliest recorded eruption took place during Pizarro's invasion; the first complete ascent was made by Dr. Reiss, 1872.

Cowpens, near Spartanburg, S. Carolina. 34N. 81W. English under Tarleton defeated by Morgan, 1781 (W. of Ind.).

Cozumel, island, Yucatan. 20N. 87W. Cortés and his forces land on, 1519.

Crampton's Gap, near Barkittsville, Maryland. 39N. 77W. Battle of South Mountain fought at, 1862 (Civil W.).

Crosskeys, Virginia. 38N. 78W. Indecisive action between "Stonewall" Jackson and the Federals, 1862 (Civil W.).

Crown Point, Lake Champlain. 43N. 73W. English caught in ambuscade near, and Indian King Hendrick killed; French under Dieskau, who was taken prisoner, finally forced to fall back on Crown Point, 1755; captured by English under Amherst, 1759.

Cuba, island, W. Indies. 21N. 79W. Discovered by Columbus, who named it Guana, 1492; further explored by, 1494; Ocampo off coast, 1508; Ojeda stranded on, 1509–10; final conquest of by Velasquez, 1511; De Soto made captain-general, 1537; Hawkins off, 1564–5; taken by English, 1762, and restored to Spain by Treaty of Paris, 1763; Black Eagle rebellion, 1829; insurrection of blacks, 1844; further rebellion against Spain, 1868–78; further revolution, 1895; the "Maine" blown up, 1898; armed intervention of U.S. and liberation of island from Spanish rule, 1898; control of

island formally transferred to Cuban Government, 1902; insurrection, 1906, and provisional government of U.S. till 1909.

Cuernavaca, Mexico. 19N. 99W. Remains of palace and church built by Cortés.

Cumana, Venezuela. 10N. 64W. Destroyed and inhabitants massacred by Royalist Gen. Boyes, 1814 (S. A. W. Ind.).

Cumberland Bay, N.A. 64N. 65W. Davis in, 1585.

Cummington, Mass. 42N. 72W. Bp. of William Cullen Bryant, poet (1794–1878).

Curaçao, island, Antilles. 12N. 69W. Discovered by Ojeda, 1409; Spanish settlement on, 1527; in Dutch possession since 1632; taken by English during continental wars and restored to Dutch by Treaty of London, 1814.

Curiana (or Pearls), **Gulf of**, Nicaragua. Discovered by Ojeda, 1499.

Cuttyhunk, island, Buzzard's Bay, Mass. English colony under Gosnold on, 1602.

Cuzco, the "Holy City," Peru. 13S. 72W. F. by Manco Capac, 11th century; ancient res. and burial-place of the Incas, and site of famous Temple of the Sun, now occupied by a Dominican convent; its buildings despoiled by Pizarro's emissaries to complete the Inca's ransom, 1532; entered by Pizarro as conqueror, 1533; besieged and burnt by Peruvians, 1535; Almagro, Pizarro's rival, makes himself master, 1537; Hernando Pizarro enters as victor, and Almagro executed, 1538; Francesco Pizarro again in, 1538; the younger Almagro in power for a while and executed by Vaca de Castro, 1542; insurrection under Gonzalo Pizarro, 1544; won back for the crown by Centeno, 1547; return of F. Pizarro after victory of Huarina, 1547; Gonzalo Pizarro executed, 1548; remains of gigantic fortress and other Peruvian relics. Bp. of Garcilasso de la Vega, historian of Peru (1539, d. after 1617). (See Prescott, *Conquest of Peru*.)

Dakota, N. and S. 42N. 97W. Gold-fields in; Pembina f. by French, 1780; Sioux Falls by Americans, 1857; uprising of Sioux Indians, 1862; campaign against and destruction of Custer's force, 1876; re-rising, death of Sitting Bull, and final suppression of, 1890; admitted to Union, 1889.

Dallas, Georgia. 34N. 84W. Federals defeated, 25 May, Confederates, 28 May, 1864 (Civil W.).

Dalton, Georgia. 34N. 84W. Confederates forced to evacuate, 1864.

Danbury, Connecticut. 41N. 73W. Burnt by Governor Tryon, 1777 (W. of Ind.).

Darien Isthmus, S. America. 9N. 89W. Bastidas and Columbus off (see Panama); F. Pizarro reached, 1509; crossed by Nuñez de Balboa, who was the first European to sight the Pacific, 1513 (see sonnet by Keats); by Drake, 1572; Scottish settlement on (New Caledonia) forced to evacuate by Spaniards, 1698–9; treaty conferring right on U.S. of constructing canal across, 1869.

Darwin Sound, and Mount Darwin, King Charles's South Land, Tierra del Fuego. 54S. 70W. (See Darwin, *Voyage of the "Beagle."*)

Davis Strait, N.A. 65N. 57W. Named after the explorer who discovered it in 1585.

Deerfield, Mass. 42N. 72W. Attacked by Indians and saved by the fugitive regicide, Colonel Goffe, 1674; sc. destruction and massacre by French and Indians, 1704. Bp. Richard Hildreth, historian (1807–65).

Delaware, U.S. 38N. 75W. One of the 13 original states; bay discovered by Hudson, 1609; first entered by Lord de la Warr, 1610; Dutch colony settled in, 1631; Wilmington settled by Swedes, 1638; latter driven out by Dutch, who were succeeded by English, 1655, 1664; Penn became proprietor, 1683; declared an independent state, 1776; first of the 13 states to ratify the Federal constitution.

Delaware, Ohio. 40N. 83W. Bp. Rutherford B. Hayes.

Delaware River. 40N. 74W. Passage of, by Washington, 1776.

Demerara, British Guiana, S.A. 6N. 57W. Colonized by Dutch, 1580; taken by the English, 1796 and 1803; finally surrendered to England, 1814.

Detroit, Michigan. 42N. 83W. In possession of French in 17th century; colony planted by Cadillac, 1701; taken by the English under Rogers, 1760; six months' siege by Pontiac, finally relieved by Col. Bradstreet, 1763–4; Americans in possession, 1796; surrendered to British, 1812; finally ceded to America, 1813. Bp. Bronson Howard, dramatist (1842–1908). (See Parkman, *Conspiracy of Pontiac*.)

Dismal Swamp, Virginia and N. Carolina. 36N. 76W. Former hiding-place of runaway slaves. (See poems, Longfellow and Moore.)

Dominica, W. Indies. 15N. 61W. Discovered by Columbus on a Sunday (hence its name) in 1493; Sir J. Hawkins at, 1565, 1568; taken by English, 1761, and ceded to them by Treaty of Paris, 1763; taken by French and restored to England, 1770, 1783; attempts by French on, 1795 and 1805; negro insurrection, 1802.

Dominican Republic, see Santo Domingo.

Dorchester, near Boston, Mass. 42N. 71W. Bp. of J. Lothrop Motley, historian (1814–77); Edward Channing, historian (1856); Edward Everett (1794–1865); Increase Mather (1639–1723); Reuben C. Thwaites, historian (1853–1913).

Dranesville, Fairfax Co., Virginia. 38N. 76W. Confederates defeated, 1861 (Civil W.)

Durango (Ciudad de Victoria, or Guadiana) Mexico. 24N. 104W. F. by Velasco, 1559.

Dustin's Island, Merrimac R., near Concord, New Hampshire. 42N. 71W. So called from Hannah Dustin, who escaped with her two companions from the Indians, after killing and scalping their captors, 1697.

Duxbury, Mass. 42N. 70W. Ocean telegraph from Brest terminates at this point; here died in 1687 John Alden, one of the

Pilgrim fathers, commemorated by Longfellow in his *Courtship of Miles Standish*.

Easter Island (Davis's Land), Pacific. 27s. 109w. Discovered by Davis, 1866; Roggewein at, 1722; Cook at, 1774.

Eastport, Moose Island, Passamaquoddy Bay. 45N. 67w. Surrendered to British squadron, 1814.

East Windsor, Conn. 41N. 72w. Bp. Jonathan Edwards, theologian (1703–58), and of Lorrin Andrews, missionary and Hawaiian scholar (1795–1868).

Eatonton, Georgia. 33N. 83w. Bp. of Joel Chandler Harris, A. of *Uncle Remus*, etc. (1848–1908).

Econochaca (or Holy Ground), Alabama R. Lourdes Co., Miss. 31N. 88w. Indians surprised and scattered by Gen. Claiborne, 1813 (W. with Creek Indians).

Ecuador (Equator), S.A. 2s. 78w. Part of the Inca's territory conquered by Pizarro in the 16th century; it formed part of the presidency of Quito; first revolt against Spanish rule in 1809; finally liberated after defeat of Spaniards at Pichincha, 1822; became part of Colombia, and finally separated as an independent republic under its present name, 1830; continual civil war in, after this; the dictator Moreno assassinated at Quito, 1875; frequent revolutions since.

El Caney, near Santiago, Cuba. 20N. 76w. Defended by Vera de Rey against Americans, victory of latter and death of Spanish commander (Spanish-American W.), 1898.

El Molino del Rey, capture of, see Chapultepec.

Emucfau, Alabama. 32N. 85w. Fierce encounter near, between Jackson and Creek Indians, 1814.

Erie Canal, running 363 miles between Buffalo and Albany, connecting the upper lakes and Hudson R., completed 1825.

Erie, Lake. 42N. 81w. Heavy defeat of British by Commander Perry in Put-in Bay, 1813.

Esopus, near. Kingston, N.Y. 41N. 73w. Warfare between Dutch and Indians known as the "Esopus War," 1655–64.

Espanola, see Haiti.

Essequibo, British Guiana, S.A. 5N. 58w. Colonized by Dutch, 1580; taken by the English, 1796 and 1803; finally surrendered to England, 1814.

Essequibo River (mouth of), 7N. 58w. Discovered by Pinzon, 1599.

Eutaw Springs, Charleston Co., S. Carolina. 53N. 80w. The battle was indecisive; the Americans under Greene gained a complete victory over the English under Stuart during the first great conflict, but were forced to give way during a renewed fight of some hours, 1781 (W. of Ind.).

Exeter, New Hampshire, 42N. 71w. English colony settled at, 1638. Bp. Lewis Cass, (1782–1866).

Fair Oaks (or Seven Pines), on the Chickahominy. 37N. 77w. One of the series of battles known as the "Seven days of Richmond." The Confederates after gaining considerable advantage over the Federals were finally driven back, 31 May—1 June, 1862 (Civil W.).

Falkland Islands, S. Atlantic. 52s. 60w. Discovered by Davis, 1592; Hawkins off, 1594; the present name was given first to the sound by John Strong, captain, in 1690; in 1710 they were christened Malonines by French from St. Malo; finally, after various countries had established settlements in, they passed, 1833, into English possession, and are one of the crown colonies; Darwin on (see *Voyage of the "Beagle"*).

Farmville, Virginia. 37N. 78w. Confederates under Lee defeated by Sheridan, 1865 (Civil W.).

Fayette, Missouri. 38N. 92w. Indecisive action between Federals and Confederates, 1862 (Civil W.).

Fayetteville, N. Carolina. 35N. 78w. Surrendered to Confederates, 1861; retaken by Gen. Sherman, 1865 (Civil W.).

Filbert Island (Isle aux Condres), St. Lawrence. 47N. 70w. So named by Cartier, 1535.

Fire Island Beach, Long Island, N.Y. 40N. 73w. Margaret Fuller (Marchioness d'Ossoli) and her husband and child drowned off, 1850.

Fisher's Hill, near Woodstock, Virginia. 38N. 78w. Confederates defeated by Sheridan, 1864 (Civil W.).

Five Forks, Virginia. 37N. 77w. Defeat of Confederates under Lee, 31 March—1 April, 1865.

Florida, U.S. 29N. 82w. The Cabots off, during voyage, 1498–9. Discovered and named by Ponce de Léon, who landed on Palm Sunday (Pascua Florida), 1513; expedition to, under Pineda, 1519; disastrous expedition to, under Narvaez, 1528; colonizing expedition to, under De Soto, 1539; expeditions sent to by Coligny, 1562, 1564 (see Fort Caroline); St. Augustine f. by Spaniards, 1565, and taken by Drake, 1586; invasion of, under Oglethorpe, 1740; ceded to Great Britain by Treaty of Paris, 1763; invaded by Spaniards, 1779, and Pensacola seized by, 1781; restored to Spain by treaty, 1783; purchased by U.S., 1819, and transferred to, 1821; war with Seminole Indians, 1835–42; admitted to the Union, 1845; seceded, 1861; readmitted, 1868.

Florida, Missouri. 38N. 92w. Bp. Samuel Langhorne Clemens (Mark Twain) (1835–1910).

Fort Bowyer, Mobile Bay. 30N. 87w. British fleet repulsed, 1814; besieged for two days and surrendered to English, 1815.

Fort Carolina, St. John's R, Florida. 30N. 81w. Small Huguenot colony settled by Ribault, 1562; Laudonnière joins, 1564; attacked and massacred by Spaniards under Menendez, 1565; revenge taken on Spaniards by De Gourges, 1568.

Fort Chambly, St. Lawrence. 45N. 73w. Captured by Americans, 1775 (W. of Ind.).

Forts Clinton and Montgomery, Hudson

R. 41N. 73W. Taken by Sir Henry Clinton's forces, 1777 (W. of Ind.).

Fort Detroit (see Detroit). Surrendered by Gen. Hull to the English, 1812.

Fort Donelson, near Dover, Tennessee. 36N. 87W. Surrendered by Confederates to Gen. Grant, 1862; attack on by, and repulse of, Confederates, 1863 (Civil W.).

Fort Du Quesne, Penn. 40N. 79W. Built by French on site of present city of Pittsburg, 1754; disastrous expedition against, under Braddock, 1755; taken by English and name changed to Fort Pitt (q.v.), 1758.

Fort Erie, Ontario. 42N. 78W. Bombarded by English, 7–15 Aug., when the bastion they had taken blew up; a sortie of the defenders, 17 Sept. finally left the victory to the Americans, 1814.

Fort Fisher, Wilmington, N. Carolina. 34N. 77W. Bombarded and captured by the Federals, 1865 (Civil W.).

Fort Frontenac, Lake Ontario. 44N. 76W. Garrison surrendered to English, 1758.

Fort George, Long Island. 40N. 73W. Garrison surrendered to Americans under Tallmadge, 1780 (W. of Ind.).

Fort George, Niagara. 43N. 79W. British garrison forced to retreat, 1813.

Fort Harrison, Richmond. 37N. 77W. Taken by Federals, and renamed Fort Burnham, in honour of the commander who fell, 1864; failure of Confederates under Lee to recapture later the same year (Civil W.).

Fort Harrison, near Terre Haute, Indiana. 39N. 87W. Attacked by Indians, at the instigation of "The Prophet," and with difficulty saved by the enfeebled garrison, 1812.

Fort Henry, Tennessee R. 36N. 87W. Surrendered by Confederates, 1862 (Civil W.).

Fort Hindman, Arkansas. 34N. 91W. Confederates surrender, 1863 (Civil W.).

Fort Lee, near Jersey City, New Jersey. 40N 74W. Narrow escape of Gen. Greene from English forces under Cornwallis, 1776 (W. of Ind.).

Fort McHenry, Whetstone Point, Baltimore. 39N. 76W. Heavily bombarded by Admiral Cochrane, who was forced to withdraw, 1814. (During the bombardment, F. Scott Key, who was in custody on an English vessel, wrote *The Star-spangled Banner*.)

Fort Meigs, Maumee R., Indiana, 41N. 85W. Besieged by British and Indians, who were forced to retire, 1813.

Fort Mercer, near Philadelphia. 39N. 74W. Fierce bombardment by British forces under Donop, who died of his wounds; the attack was a failure, 1777 (W. of Ind.).

Fort Miami, Maumee R., Indiana. 41N. 85W. Surrendered to Indians, 1763 (Pontiac W.).

Fort Mifflin, opposite Fort Mercer (q.v.). Besieged by British for six days, when the remainder of defenders escaped, 1777.

Fort Mims, near junction of Alabama and Tombigee Rivers. 31N. 87W. Slaughter of men, women, and children by Indians, under the chief Weathersford, during the rising of Tecumseh and his brother the prophet, 1812.

Fort Montgomery, see Fort Clinton.

Fort Moultrie, Sullivan Island, S. Carolina. 32N. 79W. Unsuccessfully assaulted by English fleet under Sir Peter Parker, 1776 (W. of Ind.).

Fort Necessity, Monongahela R. 39N. 78W. Surrendered by Washington, 1754; a previous encounter near was the first bloodshed in French and Indian war.

Fort Niagara, Lake Ontario. 43N. 79W. Begun by La Salle, 1673; strongly fortified by French, 1725; taken by English, 1759; concourse of Indians at, 1764; seized by English and part of garrison massacred, 1813.

Fort Ouotanon, near Lafayette, Wabash R. 40N. 86W. Taken by Indians, 1763. (See Parkman, *Conspiracy of Pontiac*.)

Fort St. Philip, Mississippi R. 29N. 89W, Fierce naval battle near, ending in victory to the Federals, 1862 (Civil W.).

Fort Pillow, near Memphis, Tennessee. 35N. 89W. Taken and garrison massacred, by Gen. Forrest, Confederate leader, 1864 (Civil W.).

Fort Pitt. Name given to Fort Du Quesne (q.v.) after it fell into the hands of the English, 1758; saved from Pontiac's assault by Col. Bouquet, 1763. (See Parkman, *Conspiracy of Pontiac*.)

Fort Pulaski, Savannah R. 32N. 80W. Taken by Federals, 1862 (Civil W.).

Fort Schuyler (on site of village of Rome), Oneida Co., N.Y. 43N. 75W. Taken by English and Indian allies, 1779 (W. of Ind.).

Fort Spring Hill, Richmond. 37N. 77W. Carried by the Federals, 1864 (Civil W.).

Fort Sumter, see Charleston.

Fort Ticonderoga, see under T.

Fort Wagner, Charleston, S. Carolina. 32N. 79W. Assault on by Federals, 1863 (Civil W.).

Fort Washington, Manhattan Island, N.Y. 40N. 74W. Captured by the English, 1776 (W. of Ind.).

Fort Watson, Santee R., near Camden. 34N. 80W. Capitulation of English, 1781 (W. of Ind.).

Fort Wayne, Maumee R., Indiana. 41N. 85W. Repulse of attack on by English and Indian allies, 1812.

Fort William and Mary, Newcastle, Portsmouth Harbour. 43N. 70W. Attack on and seizure of ammunition by patriots under Sullivan, 1774.

Fort William Henry, Lake George. 43N. 73W. Taken by Montcalm, and English garrison massacred by the Indian allies, 1757. (See Louisburg.)

Franklin, Tennessee. 35N. 86W. Fierce battle ending in defeat of the Confederates, 1864 (Civil W.).

Franklin (formerly included in Salisbury), New Hampshire. 43N. 71W. Bp. Daniel Webster, orator (1782–1852).

Frazier's Farm, near Richmond. 37N. 77W. One of the fierce battles fought near

Richmond. Confederates finally driven back (also known as battle of Glendale), 1862.

Frederica, Georgia. 31N. 81W. Spanish attack on repulsed by Oglethorpe, 1742.

Frederick, Frederick Co., Maryland. 39N. 77W. Sc. Barbara Frietchie's patriotic courage in continuing to wave the Union flag, 1862. (See poem by Whittier.)

Frederick Co., Maryland. Bp. Francis Scott Key, A. of *The Star-spangled Banner* (1779–1843).

Fredericksburg, Virginia. 38N. 77W. Victory of Confederates under Lee, 1862 (Civil W.).

Fredericksburg, Penn. 40N. 76W. Bp. James Lick, to whom the observatory is due (1796–1876).

Fredericktown, Missouri. 38N. 90W. Defeat of Confederates, 1861 (Civil W.).

Fredericton, New Brunswick. 45N. 66W. Bp. W. Bliss Carman, poet (1861); John Kirk Foster, historian (1824–1904).

Frenchtown (now Monroe), Michigan. 41N. 83W. Taken by Americans, 1813; recaptured by English two days later, when Indians massacred the sick and wounded.

Frobisher Bay. 62N. 65W. Named after the discoverer, 1567; Hudson off, 1610.

Front Royal, Virginia. 39N. 78W. Victory of Confederates, 1862 (Civil W.).

Fulton, Missouri. 38N. 92W. Confederates defeated, 1861 (Civil W.).

Fundy, Bay of. 45N. 66W. Explored by Champlain, 1604–7, during his second expedition to Canada.

Fury and Hecla Strait. 69N. 84W. Discovered by Parry, 1821.

Gaines's Mill, Chickahominy R. One of the series of engagements near Richmond (q.v.), fought between Lee and McClellan, 1862.

Galapagos Islands, S.A. 0. 91W. Marked on early map of 1570; Dampier on, 1684; explored by Capt. Colnett, 1794.

Galveston, Texas. 29N. 95W. Surrendered to Federals, 1862; attacked and retaken by Confederates, 1863 (Civil W.).

Gaspe, Quebec. 48N. 64W. Cross erected on the shore by Cartier, who landed here, 1534.

George, Lake, N.Y. 43N. 73W. Sc. action during French and Indian war, 1755–9; its chief forts were William Henry (q.v.), George, and Ticonderoga (q.v.). French under Dieskau, who was mortally wounded, defeated, 1735. (See Parkman, *Conspiracy of Pontiac.*)

Georgia, U.S. 33N. 83W. One of the 13 original states; named in honour of George II; colony f. (for debtors and others) by Oglethorpe, 1733; Wesleys and Whitefield in, 1736, 1738; Spaniards repulsed from Frederica by Oglethorpe, 1742; Savannah in English occupation, 1778–82 (W. of Ind.); seceded, 1861; readmitted to Union, 1870.

Georgian Bay, Lake Huron. 45N. 81W. Reached by Jean Nicolet during expedition, 1634–9.

Germantown, suburb of Philadelphia, Penn. 39N. 75W. F. by Germans, 17th century; first Bible (German) printed in America, 1743; English victory over Americans, 1777.

Gettysburg, Penn. 39N. 77W. Battles, 1–2 July, and 3 July, in which the Confederates under Lee were finally defeated, 1863.

Gibraltar, Gulf of Maracaybo, Venezuela. 9N. 70W. Spanish ships sunk and captured by the buccaneer Morgan, 1669.

Glendale, see Frazier's Farm.

Gloucester, Cape Ann, Mass. Bay. 42N. 70W. Settled by English colonists known as Dorchester Adventurers, 1623. Bp. William Winter, dramatist (1836–1907).

Goldsboro, N. Carolina. 35N. 77W. Taken by the Federals, 1862 (Civil W.).

Gorgona, island, S.A. 2N. 78W. Pizarro on, with his few followers for seven months awaiting help, 1527.

Gracias-a-Dois, Honduras, S.A. 15N. 33W F. by De Chaves, 1536.

Gracias-a-Dois, cape, Nicaragua. 15N. 83W. Discovered and so named by Columbus, 1502.

Granada, Nicaragua. 12N. 85W. F. 1523 by Cordova; sacked by buccaneers, 1666, burnt by the filibuster Walker, 1856.

Grand Gulf, Mississippi, U.S. 32N. 91W. Fort on, taken by Federals, 1863 (Civil W.).

Grand Pré (or Lower Horton), Nova Scotia. 44N. 63W. Expatriation of Acadians, 1755. (See Longfellow's *Evangeline.*)

Great Bethel, see Big Bethel.

Great Bridge, Elisabeth R., Dismal Swamp. 36N. 76W. British repulsed, 1775.

Great Meadow, near Cumberland. 39N. 78W. Washington attacked at, by French, 1754.

Great Salt Lake, Utah. 41N. 112W. First mention of by La Hontan, 1689; discovered by Bridger, 1825; explored by Bonneville, 1833; by Frémont and others, 1843; settlement on, by Mormons under Brigham Young, 1847.

Green Bay (Bay of Puan), Lake Michigan. 44N. 87W. Reached by Jean Nicolet during expedition, 1634–9.

Greenbriar River, Virginia. 37N 80W. Encounter on, between Federals and Confederates, 1861 (Civil W.).

Greenland. 70N. 40W. Norsemen settled in, 10th-11th centuries (see saga of "Eric the Red"); the Venetian Nicolo Zeno off, about 1390; the Cortereals off, 1501; Frobisher off, 1576, 1577, and 1578; Davis off, 1585–7 (part of the coast he named Desolation); Weymouth off, 1602; Hudson, 1607; explored and colonized by the Norwegian Hans Egede ("Apostle of the North"), 1721–35. (See Baffin's Bay.)

Greenville, Ohio. 40N. 84W. Treaty between Gen. Wayne and N.W. Indian tribes, after war 1793–4, 1795.

Grenada (Granada), Antilles. 12N. 61W. Discovered by Columbus, 1498; aborigines exterminated by French, 1650; English possession, 1762–79; retaken by French and restored to England by Treaty of Paris, 1763

Grenadines, islands, Antilles. 12N. 61W. Ceded to England by Treaty of Paris, 1763.

Greytown (San Juan del Norte), Nicaragua. 11N. 83W. Founded by Spaniards; old town bombarded and destroyed by U.S. vessel, 1854.

Grijalva River, Tabasco, N.A. 17N. 93W. Named after the explorer, who first skirted this part of the Gulf of Mexico, 1518; Cortés at mouth of, 1519.

Griswoldville, near Macon, Georgia. 32N. 83W. Confederates defeated, 1864.

Groveton, see Bull Run.

Guadeloupe, island, W. Indies. 16N. 61W. Discovered by Columbus during his second voyage, 1493–6; taken by French, 1635; four times captured by English, 1759–1815; finally restored to France, 1816.

Guadalupe-Hidalgo, Mexico. 19N 99W. Treaty between U.S. and Mexico, whereby the former gained a large increase of territory, 1848.

Guadino, see Durango.

Guamanga, former name of Ayacucho (q.v)., F. by Pizarro; name changed after victory of A. gained at a small place near.

Guanahani, see San Salvador.

Guanaja (Bonacca), island, Honduras. 16N. 85W. Discovered by Columbus, who called it Isle of Pines, 1502.

Guanajuato, Mexico. 21N. 100W. Bp. Lucas Alamán, statesman, A. of *Historia de Méjico* (1792–1853).

Guancabamba (Huancabamba, Peru. 5S. 79W. De Soto at when reconnoitring for Pizarro, 1532.

Guatemala, Cent. A. 13N. 88W. Conquered by Don Pedro de Alvarado, 1524; threw off Spanish yoke and became a republic, 1821.

Guatemala, city. 14N. 90W. The old city was destroyed by earthquake, 1773; present town lies to the NE. of the old.

Guayama, Porto Rico. 18N. 66W. Captured by Americans, 1898.

Guayaquil, Gulf of, Ecuador. 2S. 80W. Pizarro sailed into, 1527.

Guiana (British, Dutch (Surinam), and French). 3N. 53W. Columbus off coast, 1498; coast captured by Pinzon, 1500; expeditions to by Raleigh, 1595 and 1617. (See Orinoco.)

Guilford, Long Island Sound, Conn. 41N. 72W. Bp. Fitzgreene Halleck, poet (1790–1867); Jared Elliot (1685–1763).

Guilford Court House, near Greensboro, N. Carolina. 36N. 79W. Victory of Americans, and end of British dominion in the Carolinas, 1781 (W. of Ind.).

Hadley, Mass. 42N. 72W. Saved from the Indians by Col. Goffe, the fugitive regicide, 1675. Bp. Joseph Hooker, American general (1814–79).

Hagerstown, Maryland. 39N. 77W. Gen. Lee and Confederates in occupation, 1862–4.

Haiti (Hayti), island, W. Indies. 19N. 71W. Discovered by Columbus, whose ship was wrecked off, 1492; Cortés lands on, 1504; Hawkins at, trading in negroes, 1562–3; attacked by Drake, 1585; western division guaranteed to France by Treaty of Ryswick, 1697; negro revolts, 1722, 1791; surrender of Spanish possession to France, 1795; revolt of negroes under Toussaint l'Ouverture, 1801; his surrender to French, 1802; negroes again in power under a king or president, 1803–25; France recognizes independence of island, 1825; Dominican republic f., 1843; continued disturbances in for some time after. (See San Domingo.)

Hakluyt's Isle, Baffin's Bay. 77N. 74W. Name given to by Bylot, 1616.

Halifax, Nova Scotia. 44N. 63W. F. on old village of Chebucto, or Chedabucto, by English, and made capital of Acadia, 1749.

Hallowell, Maine. 44N. 70W. Bp. of Jacob Appott, author (1803–79).

Hampton, Virginia. 36N. 76W. British bloackaders driven from, 1775, first encounter in Virginia of the W. of Ind.; entered and pillaged by the English, 1813; fired by order of the Confederate general, 1861 (Civil W.).

Hampton Roads, Virginia. 36N. 76W. Naval encounter between the Confederate vessel *Merrimac* and the Federal *Monitor*, the latter remaining victor, 1862; meeting of President Lincoln and the Confederates, 3 Feb. 1865 (Civil W.).

Hanging Rock, Catawba R., S. Carolina. 34N. 45W. Encounter during W. of Ind., 1780.

Hanover, near Gettysburg, Penn. 39N. 77W. Confederates repulsed, 1863 (Civil W.).

Hanover (or Hanover Court House) Virginia. 37N. 77W. Confederates defeated, 1862 (Civil W.).

Hardin Co., Kentucky. 37N. 85W. Bp. Abraham Lincoln, sixteenth President U.S. (1809, assassinated 1865).

Harlem Plains, N.Y. 40N. 74W. Desperate encounter during W. of Ind. in which Washington took part, 1776.

Harmony, near Pittsburg, Penn. F. by the German religious sect formed by the brothers Rapp, 1803; afterwards sold to Robert Owen, 1824.

Harper's Ferry, Virginia. 39N. 77W. U.S arsenal captured by John Brown, abolitionist, who the next day was made prisoner, 1859; arsenal, etc., blown up early in the Civil W., and Confederates entered for a while into possession; captured by "Stonewall" Jackson, 1862 (Civil W.).

Harrisonburg, Virginia. 58N. 78W. Victory of Confederates under "Stonewall" Jackson, 1862.

Hartford, Conn. 41N. 72W. Settled by English emigrants from Massachusetts, 1635; convention for reform of the national constitution, 1814. Bp. Noah Webster, lexicographer (1758–1843); John Fiske, mis. writer (1842–1901); Frederick Law Olmsted (1822–1903).

Harvard University, Cambridge (q.v.), F. 1636; first president, Henry Dunster, 1640–54).

Hatchee River, Mississippi. 35N. 88W.

Defeat of Confederates near Corinth, 1862 (Civil W.).

Hatcher's Run, near Petersburg, Virginia. 37N. 77W. Severe struggle, in which the Federals were repulsed, 1864 (Civil W.).

Havana, Cuba. 23N. 82W. Formerly Puerto de Carenas, so called by Ocampo, who here careened his vessels, 1508; f. by Velasquez, 1515; taken by buccaneers, 16th century; by English, 1762; restored to Spain, 1763; blockaded by U.S. fleet, 1898. The remains of Columbus were removed to the cathedral from San Domingo, 1795; taken to Seville, 1898.

Haverhill, Mass. 42N. 71W. Massacre of inhabitants by Indians, led by Hertel de Rouville, 1708. Bp. John Greenleaf Whittier, poet (1807–92).

Havre de Grace, mouth of Susquehanna R., Maryland. 39N. 76W. Attack on by British squadron, 1813.

Hawaii (or Owyhee). 19N. 154W. Discovered by Cook, 1778, who was killed at, the following year; queen deposed and republic organized, 1893, annexed to U.S., 1898; organized as a territory, 1900.

Helena, Phillips Co., Arkansas. 34N. 90W. Defeat of Confederates, 1863 (Civil W.).

Hillsborough, North Carolina. 36N. 79W. Bp. Thomas Hart Benton 1782–1858).

Hispaniola, see Haiti.

Hobkirk's Hill, near Camden, S. Carolina. 36N. 76W. Americans forced to retreat, 1781 (W. of Ind.).

Hoboken, New Jersey. 40N. 71W. Massacre of Indians by the Dutch, 1643.

Holly Springs, Mississippi. 35N. 89W. Captured by Confederates, 1862 (Civil W.).

Homer, N.Y. 42N. 89W. Bp. Andrew D. White, historian (1832–1918).

Honda, Bay of, Cuba. 22N. 83W. Landing-place of De Soto, Spanish navigator, on his expedition for the reduction of Florida, 1538.

Honduras, Cent. A. 15N. 86W. Discovered by Columbus, 1502; further discovery by Avila, 1522; colony planted by Spaniards, 1524; Truxillo f., 1525; one of the states of the Republic of S.A. after revolt from Spain, and finally an independent republic, 1839.

Honduras, British. 17N. 88W. Or Belsize, name said to be derived from Scotch buccaneer Wallis; settled by English, 1667; visited by Dampier, 1674; conflicts between English and Spanish, 1754, 1779; latter repulsed, 1783.

Horn (Hoorn), Cape, S.A. 55S. 67W. Drake off, 1578; so named by Schouten in honour of his bp., 1616.

Huacachula, see Quauhquechollan.

Huamanga, Peru. F. by Pizarro, 1539; name changed to Ayacucho (q.v.) since battle fought near.

Huarina, Lake Titicaca. 15S. 69W. Fierce battle, and victory of Gonzalo Pizarro over Inca's forces lead by Centeno, 1547.

Hudson Bay. 60N. 85W. Discovered by the Dane Anskold; reached possibly by Cabot, 1498; named after the discoverer Hudson, who was here cast adrift and left to perish, 1610; Hudson's Bay Company incorporated, 1670.

Hudson River, U.S. 41N. 73W. Verazzani on, 1524; named after the explorer Hudson, 1609; trial of first steamship in America by Robert Fulton, 1807.

Huntingdon, Long Island, N.Y. 40N. 73W. Bp. Walt Whitman, poet (1819–92).

Huron, Lake, N.A. 44N. 82W. Discovered by Champlain, 1615.

Icy Cape, N.A. 70N. 162W. Discovered by Cook, 1778.

Idaho, U.S. 44N. 114W. Territory created from portion of Oregon territory, 1863; the territories of Montana and Wyoming were cut off from, 1864, 1868; admitted to Union, 1890.

Illinois, U.S. 40N. 89W. First explored by Joliet and Marquette, 1673; French settlement at Kaskaskia, 1720; passed under English jurisdiction, 1763; separated, 1775; admitted to Union, 1818.

Illinois River, U.S. 40N. 80W. Joliet and Marquette on, 1673; explored by La Salle, 1682.

Indiana, U.S. 40N. 86W. Early colonized by French; missionary station at Vincennes, 1730; under English jurisdiction, 1763 till W. of Ind.; organized as a territory, 1800; war with Indians, who were finally crushed by victory of Tippecanoe, 1811; admitted to Union, 1816.

Iowa, U.S. 42N. 93W. First European colony settled by Du Buque, 1788; Burlington settled by English, 1833; originally part of Louisiana, and after having in turns belonged to other territories it was organized as a separate one, 1838; admitted to Union, 1846.

Irwinville, Georgia. 31N. 83W. Jefferson Davis, president of Confederate States, taken prisoner, 1865.

Isabella, Haiti. 19N. 71W. F. by Columbus, first European settlement in the New World, 1493.

Island Number Ten, near New Madrid, Mississippi R. 35N. 89W. Bombarded, and surrendered by Confederates, 1862 (Civil W.).

Ithaca, N.Y. 42N. 76W. Cornell University organized, 1865.

Ituzaingo, S.A. Brazilians defeated by Argentinians, 1827. (See Crichfield, *Rise and Progress of South American Republics.*)

Itzolan, near Cholula, Mexico. Stormed and taken by Cortés, 1520.

Iztapalapan, Mexico. 23N. 99W. Sack of by Cortés, 1521.

Jackson, Mississippi. 32N. 90W. Entered by Grant after defeat of Confederates near, 1863.

Jamaica, W. Indies. 18N. 77W. Discovered by Columbus, 1494; Spaniards settle on, 1509; taken by the English sent by Cromwell, 1655; English confirmed in possession by Treaty of Madrid, 1655; negroes in power over part of island, 1730–37; Maroon revolts, 1795, 1831; emanci-

pation of slaves, 1834; disturbances under Gen. Eyre, 1865. Jamaica was a headquarters of buccaneers in 17th century.

James River (Powhatan), Virginia. 37N. 78W. Explored by John Smith, 1607.

Jamestown, Virginia. 37N. 76W. Colony settled by expedition under Newport, John Smith, and others, 1607; the first permanent English settlement in N.A.; Pocahontas, the saviour of John Smith, married at to John Rolfe, 1613; entered and burnt by Bacon, who died here shortly after, 1676; Nathaniel cap. of Virginia till 1698.

Jan Mayen, island, Arctic Ocean. 71N. 8W. Discovered by Dutch explorer of this name, 1611.

Jersey City, see Paulus Hook.

Jimaguayú, Cuba. Battle (Cuban insurrection), 1873.

Jordan River, Florida. Huguenot colony settled on by Ribault, who gave the harbour the name of Port Royal, 1562. (See Port Royal.)

Juan Fernandez, island, Chili. 35s. 79w. Here Alexander Selkirk, the prototype of Robinson Crusoe, was marooned, 1704, and lived for over four years.

Juncal, Brazil. Brazilian fleet defeated by Argentines under Admiral Brown, 1827.

Juncal, Playon del, near Barcelona. 10N. 64W. Defeat of Royalists under Morales by Piar, 1816 (S. A. W. Ind.).

Kamchatka. 55N. 158E. Coast explored by Bering, 1728.

Kansas, U.S. 38N. 98W. Explored by Spaniards, 1541; became property of U.S. as part of the Louisiana purchase from France, 1803; organized as a territory, 1854; admitted to the Union, 1861.

Kaskaskia, Illinois. 38N. 89W. Captured by Americans under Clarke, 1778 (W. of Ind.)

Kelly's Ford, see Rappahannock.

Kennebank, Maine. 43N. 71W. Bp. John Frost, author (1800–59).

Kenesan Mountain, Georgia. 33N. 84W. Confederates, after repulsing the Federals under Sherman, were finally forced to retreat, 1864 (Civil W.).

Kennett Square, Chester Co., Penn. 40N. 76W. Bp. Bayard Taylor, A. (1825–78).

Kentucky, U.S. 36N. 82W. Christopher Gist in the Blue Grass region exploring for Ohio Company, 1750–2; explored by Col. Smith, 1766; by John Finley, 1767; by Daniel Boone, 1769; and James Knox, 1770; earliest settlements in: Harrodsburg, 1774; and Boonesboro, 1775; sc. sanguinary conflicts between native tribes, and between whites and natives; admitted to Union, 1792.

King's Ferry, Hudson R. 41N. 73W. Surrendered to Clinton, 1779 (W. of Ind.).

King's Mountain, between N. and S. Carolina. 35N. 81W. British defeated, 1780 (W. of Ind.).

Kingston, Canada. 44N. 76W. Fort built by Frontenac, 1673.

Kingston, N.Y. 41N. 74W. Burnt by Clinton, 1777 (W. of Ind.).

Kingston, Jamaica. 18N. 76W. F., 1693, after destruction of Port Royal by earthquake: earthquake at, 1907.

Kirtland, Ohio. 41N. 81W. Formerly occupied by the Mormons.

Knoxville, Tennessee. 35N. 83W. Federals besieged, and relieved by Sherman, Nov.-Dec., 1863 (Civil W.). Admiral David A. Farragut (1801–70) was born near here.

Labrador, Canada. 55N. 62W. Norsemen in, 10th-11th centuries; the Cabots off coast during voyages, 1497, 1498–9; the Cortereals off, 1500 and 1501; south coast explored by Cartier, 1534; voyage of Frobisher to, 1576.

Laguna, Santa Caterina, Brazil. 28s. 51W. Garibaldi helps in capture of, 1839; native town of Anita Riberas, G.'s wife.

La Navidad, Haiti. Fort built by Columbus, 1493, first Spanish settlement in the New World.

Lancaster, Ohio. 39N. 82W. Bp. W. T. Sherman, general (1820–91).

Lancaster, Mass. 42N. 71W. Hideous assault on by Indians, 1676 (account of by Mary Rowlandson, a survivor).

Lancaster Sound. 74N. 80W. So named by Baffin, 1616.

Lapland. 68N. 25E. Sir Hugh Willoughby and his crew starved to death, 1554.

La Puerto, Venezuela. Bolivar's army almost completely destroyed by the Royalist forces under Boyes, 1814 (S. A. W. Ind.).

Las Guasimas, Cuba. Repulse of Americans, campaign of Santiago (Spanish-American W.), 1898.

Las Piedras, Uruguay. Spaniards severely defeated by Gen. Artigas and the Uruguayan Guachos, 1811.

Las Salinas, near Cuzco. 13s. 72W. Almagro's forces defeated by Hernando Pizarro 1538. (See Prescott, *Conquest of Peru.*)

Leesburg Heights, see Ball's Buff.

Leon, Nicaragua. 12N. 86W. F. by Cordova, 1523.

Lexington, Mass. 42N. 71W. Battle of, first encounter between British and Americans (W. of Ind.), 1775. Bp. Theodore Parker, scholar and transcendentalist (1810–60).

Lexington, Kentucky. 38N. 84W. Sarah Morgan Piatt, poet (1836–1912) was born near here.

Lima, cap. of Peru. 12s. 77W. F. by Pizarro as Ciudad de los Reyes, 1535; Pizarro assassinated by followers of Almagro, 1541; Vaca de Castro in command of, 1542; Blasco Nuñez, viceroy, deposed, 1544; Gonzalo Pizarro proclaimed Governor of Peru, 1544; enters town after battle of A aquito, 1546; is forced to abandon it, 1547 (see Prescott, *Conquest of Peru*); evacuated by Spaniards, 1821 (S. A. W. Ind.); taken by Chilians, who destroyed Public Library, 1881; sc. three days' hideous massacre during civil conflict, March 1895. (See Peru.)

Litchfield, Conn. 41N. 73W. Bp. Ethan Allan, a leader of the "Green Mountain

Boys" (1737–89); J. Pierpont, poet (1785–1866); H. Ward Beecher (1813–87) Mrs. Beecher Stowe (1812–96); Horace Bushnell, theologian (1802–76).

Little Rock, Arkansas. 34N. 92W. Surrendered by Confederates, 1863 (Civil W.).

Long Island, N.Y. 40N. 73W. Defeat of Americans by British under Howe, 1776 (W. of Ind.).

Longwoods, Thames R., Upper Canada. English defeated by Americans, 1814.

Look-out Mountain, near Chattanoga, Tennessee. 35N. 85w. Confederate position stormed, 1863. (See Chattanooga.)

Louisburg, Cape Breton, Nova Scotia. 45N. 60w. Fortress built by French, 1713; taken by Sir W. Pepperell, 1745; restored to France by Treaty of Aix-la-Chapelle, 1748; surrendered after seven weeks' siege to British under Amherst and Wolfe, 1758; ceded to England by Treaty of Paris, 1763.

Louisiana, U.S. 31N. 92w. Taken possession of in name of Louis XIV by La Salle, 1682; later French colonists were Iberville (who built Fort Biloxi, 1699) and Crozat; concession to English financier Law for Mississippi Company, 1717; became a Crown colony, 1733; ceded to Spain, 1762; passed back to French by secret treaty, 1800; bought by U.S., 1803; admitted to Union, 1812; seceded, 1861; readmitted, 1868.

Louisville, Kentucky. 38N. 86w. Settled in 1778. The original name of The Falls of the Ohio was changed to the present one in 1780. Bp. Madison J. Cawein, poet 1865–1915).

Lucayos, see Bahamas.

Lundy's Lane, near Drummondville, Ontario. 45N. 72w. British driven from the field and their battery seized; they returned next morning and took possession of lost battery; both sides claim victory, 1814 (also known as battle of Bridgewater, and Niagara Falls).

Macaco, Lake, Florida. Seminole Indians defeated by Col. Taylor, 1837.

Magellan, Straits of, S.A. 52s. 69w. Named after Magalhaes, the Portuguese discoverer, 1520, who called it the Strait of the Eleven Thousand Virgins; Drake sailed through, 1578.

Maguaga, near Detroit. 42N. 83w. British and Indian allies defeated by Americans, 1814.

Macon, Georgia. 32N. 83w. Bp. Sidney Lanier, poet (1842–81).

McDowell, near Staunton, Virginia. 38N. 79w. Victory of Confederates under "Stonewall" Jackson, 1862 (Civil W.).

Maine, U.S. 45N. 69w. Cabot possibly off, 1498; northern limit of Verazzani's exploration of American coast, 1524; coast explored by Gosnold, 1602; by Martin Prynne, 1603; French colonists in, 1604–5; George Weymouth in, 1605; unsuccessful expedition to by Plymouth Company, 1607; coast explored by Capt. Smith, 1613; Bristol f., 1625; charter of territory in granted by Charles I to Sir F. Gorges, and province named Maine in honour of queen; purchased by Massachusetts, 1677; suffered greatly from incursions of Indians, and during war of 1812; admitted to Union, 1820.

Maipu (Maipo) or Maypo River, Chili. 35s. 71w. Victory on by San Martin over Spaniards securing Chilian independence, 1818 (S. A. W. Ind.).

Maldonado, Uruguay. 34s. 54w. Captured by British, 1806. (See Darwin, *Voyage of the "Beagle."*)

Manassas (or Manassas Junction), see Bull Run.

Manhattan Island, N.Y. 40N. 72w. Verazzani on, 1524; explored by Hudson, 1609; early Durch trading station on; purchased by Dutch from Indians, 1626. (See New Amsterdam.)

Manitoba, Canada. 57N. 98w. Early French and English traders in; purchased from Hudson's Bay Company and colony f. by Earl of Selkirk, 1812; repurchased by Hudson's Bay Company, 1836; became property of Imperial Government, 1869; organized as a territory, 1870, when the N.-W. Provinces became part of Canada.

Maracaibo, town, Venezuela. 10N. 71w. Sacked by Morgan and his buccaneers, 1669; naval engagement, defeat of Spaniards and evacuation of town by Morales, 1823 (S. A. W. Ind.).

Maracaibo, Lake of, Venezuela. 10N. 71w. Discovered by Ojeda, 1499.

Margarita, island, Caribbean Sea. 11N. 64w. Sighted by Columbus, 1498; Ojeda and Vespucci on, 1499.

Marietta, Ohio. 39N. 81w. F. and named after Marie Antoinette by Putnam and emigrants from New England, 1788; oldest town in Ohio.

Mariposa, Yosemite Valley, 37N. 119w. Famous for its mammoth trees (Sequoia gigantea); the age of one now no longer standing was reckoned at 3400 years.

Martinque, Lesser Antilles, W. Indies. 14N. 61w. These islands were discovered by Columbus, 1493, and he was at Martinque 1502; French refugees in, 1625; settled by French, 1635; Admiral Ruyter at Fort-de-France (Fort Royal) about 1675; ravaged by English, 1693; surrendered to Rodney, 1762; restored to France by Treaty of Paris, 1763; thrice retaken and restored finally in 1816; revolt of slaves, 1831; slaves enfranchised, 1833; destructive eruptions of Mont Pelée, May and August 1902. Bp. Josephine Tascher de la Pagerie, first wife of Napoleon I (1763–1814).

Martin's Ferry, Ohio. 40N. 80w. Bp. W. Dean Howells, A. (1837).

Maryland, U.S. 39N. 76w. One of the original 13 states of the Union; first colonized by Virginians, 1631; grant to Lord Baltimore 1632 and English colony settled, 1634; alternately property of Baltimores and Crown till 1774; constituted a state, 1776.

Massachusetts, U.S. 42N. 73w. One of the 13 original states of the Union. The

land along the coast of Massachusetts Bay is identified as the Vinland of the old Norse saga of "Eric the Red," 10th–11th centuries; Cabot off coast, 1498; Verazzani, 1524; first recorded English expedition to under Gosnold, 1602; bay explored by Champlain, 1604; by John Smith, 1614; first colony planted by Puritans from the *Mayflower* 1620: the colony of Massachusetts Bay was settled with Endicott as governor, 1628; Winthrop elected governor, 1630; first code of laws drawn up by John Cotton; New Plymouth incorporated with, 1692; religious revival in under Cotton Mather and Jonathan Edwards, 1727.

Matamoras, Mexico. 25N. 97W. Mexicans defeated by Americans, 1846 (Mex. W.).

Matto Grosso, prov., Brazil. 13S. 56W. Southern part captured by Lopez (Brazil-Paraguayan W.), 1865.

Mechanicsville, Chickahominy, Virginia. 37N. 77W. Sanguinary engagement between McClellan and Lee, and defeat of Confederates, 1862 (Civil W.) (battle also known as that of Ellison's Mill.)

Mecklenburg Co., N. Carolina. 35N. 80W. Declaration of independence, 1775. Bp. James K. Polk (1795–1849).

Medfield, Mass. 42N. 71W. Bp. Hannah Adams (*View of Religious Opinions*, etc.), first woman in America to make literature a profession (1755–1832).

Melville Island, Polar Sea. 75N. 110W. Here Parry wintered, 1819–20.

Melville Sound. 73N. 110W. Reached by Parry, 1819.

Mendoza, Argentine Republic. 32S. 68W. Destroyed by terrible earthquake, 1861.

Merida de Yucatan, Mexico. 20N. 89W. F. by Spaniards, 1542.

Mexico, state, N.A. 24N. 102W. Legend of Buddhist mission to in 5th century; coasted by Cordova, 1517; coast explored by Grijalva, 1518; landing of Cortés for conquest, 1510; further exploration of coast by De Avila, 1522; Antonio de Mendoza first viceroy of Mexico, 1535; revolt under Hidalgo, 1810; under Morelos, 1811–15; Royalist commander Iturbide joins forces with revolutionary chief Guerrero, and "Plan of Iguala" promulgated, 1821; Iturbide declared emperor, 1822; forced to abdicate, 1823, and shot, 1824; constitution under a president established, 1824; civil dissensions and Santa Anna made dictator, 1835; continuation of civil war, and war with U.S., 1847; Upper California and New Mexico ceded to U.S., 1848; continued civil dissensions, and standard of revolt raised by Juarez, 1858; forces of England, Spain, and France occupy Verz Cruz, 1861; French take possession of Mexico city and crown accepted by Archduke Maximilian, 1863; Maximilian captured and shot by Juarez, 1867; further revolutions, and Diaz made president, 1877. (See also Yucatan.) The country is rich in fine ruins dating from an earlier and later (Aztec) period.

Mexico, city. 25N. 99W. F. by the Aztecs (Tenoch-titlan), 1325; entry of Cortés and his army, and magnificent reception by Montezuma, 1519; Montezuma made prisoner, 1519; murder of the Aztec nobles by Alvarado during absence of Cortés, 1520; rise of natives, death of Montezuma, retreat of Spaniards amid fearful slaughter, 1520; siege of and destruction of city by Cortés, 1521; city rebuilt by Cortés; burial-place and monument of conqueror since 1629; entry of American troops, 1847; Maximilian crowned emperor, 1864. (See Mexico, state.)

Mexico, Gulf of, N.A. 25N. 90W. Explored by Pineda, 1519.

Michigan, U.S. 44N. 85W. French in, 1610; mission established by Marquette, 1668; Detroit f., 1701; passed into English possession, 1763; suffered during the Pontiac conspiracy; evacuated by English, 1796; admitted to the Union, 1837. (See Detroit.)

Michigan, Lake, U.S. 43N. 87W. Explored by Jean Nicolet, who reached Green Bay, 1639; Joliet and Marquette on, 1673.

Michillimackinac, Michigan. Slaughter of garrison by Indians, 1763. (See Parkman, *Conspiracy of Pontiac.*)

Milan, Ohio. 41N. 82W. Bp. Thomas A. Edison, inventor (1847).

Millsprings, Kentucky. 37N. 84W. Confederates repulsed, 1862 (Civil W.).

Minisink, N.Y. 41N. 74W. Attack on and massacre by Mohawk Indians under Joseph Brant, and defeat of volunteer force in pursuit of, 1779 (monument at Goshen).

Minnesota, U.S. 46N. 94W. French explorers in, 1659; St. Paul f. by Americans, 1846; organized as a territory, 1849; admitted to Union, 1858; war with Sioux Indians under Little Crow, 1862–3.

Miraflores, Peru. 12N. 77W. Peruvians defeated by Chilians, 1881.

Missionary Ridge, see Chattanooga.

Mississippi, U.S. 32N. 89W. De Soto in, 1540; La Salle, 1682; the latter took formal possession of the country in name of Louis XIV; French settlements at Biloxi and Natchez, 1712, 1716; created a territory, 1798; admitted to Union, 1817; seceded, 1861; readmitted to Union, 1870.

Mississippi River. 33N. 91W. Estuary of discovered by Pineda, who named it Espiritu Santo, 1519; crossed by Cabeza de Vaca during his years of wandering, which ended 1536; by De Soto, 1541, who died on its banks; partly explored by Joliet and Marquette, 1673; by Hennepin, 1680; La Salle, who named the river Colbert, descended it to the Gulf of Mexico, 1682; further explored by Le Sueur, 1700.

Missouri, U.S. 38N. 92W. Formerly part of Upper Louisiana; Fort Orleans f., 1719; St. Genevieve f., 1755; St. Louis, 1764; sold to U.S., 1803; "Missouri Compromise" concerning slave-holders, 1820; admitted to Union, 1821; World's Fair at St. Louis, 1904.

Missouri River, U.S. 40N. 95W. Explored by Du Tisné, 1719; by Lewis and Clarke, 1804–6.

Mitla, Mexico. 16N. 96W. Ruins of ancient tombs and other remains.

Mobile, cap. of county, Alabama, U.S. 30N. 88W. F. by French, 1702; ceded to English by Treaty of Paris, 1763; taken by Spain, 1780; evacuated by Spaniards and entered by Wilkinson and U.S. troops, 1813; besieged by Federals and evacuated by Confederates, 1865 (Civil W.).

Mobile Bay, U.S. 30N. 87W. Explored by Iberville, 1700; Confederate fleet defeated, 1864 (Civil W.).

Monhegan (Manheigin) Island, Maine, 43N. 69W. Discovered by Capt. Weymouth, 1605.

Monk's Corner, Charleston. American cavalry surprised, 1780. (See Charleston.)

Monmouth (Court House), New Jersey. 40N. 74W. Victory of Americans under Washington, 1778 (W. of Ind.).

Monocacy River, Maryland. 39N. 77W. Confederates held in check for some hours by small force of Federals, which was finally defeated, 1864 (Civil W.).

Monongahela River, branch of Ohio. 40N. 79W. Terrible defeat of Braddock by French and their Indian allies, 1755, in which encounter Washington took part as a young man. (See Parkman, *Conspiracy of Pontiac.*)

Monroe's Creek, Virginia. 37N. 80W. Bp. James Monroe, President of U.S. (1758–1831).

Montana, U.S. 47N. 110W. Organized as separate territory, 1864; admitted to Union, 1889.

Monte Caseros, Uruguay. 30S. 57W. Overthrow of Rosas, 1851. (See Uruguay).

Monterey, Upper California. 36N. 121W. First town f. by Spaniards, 1770; destroyed by French buccaneers; capital of California till 1847, when the country was annexed by U.S.

Monterey, Mexico. 25N. 100W. Taken by U.S. forces after three days' assault, 1846.

Monte Video, Uruguay. 34S. 56W. Hill so named by Magalhaes when off coast, 1520; town f., 1726; taken by English but shortly after evacuated, 1807; revolt under Artigas against Spanish viceroy, 1811; siege of by Artigas, 1811–14; Spanish fleet destroyed and surrender of fortress to anti-Royalists, 1814; Portuguese take possession of, 1817; expelled, 1822; sanguinary war with Buenos Ayres (1843–52), when Garibaldi and his Italian legion gave help to the Montevideans, and during which the town was blockaded for several years; besieged by Flores with his Brazilian and allied forces, 1864; Flores enters and proclaims himself president, 1865; revolutionaries prepare to attack and forced to retire, 1870; in hands of revolutionaries, 1875; mutiny of garrison, 1899. (See Uruguay.)

Montpelier, Vermont. 44N. 73W. Bp. Admiral George Dewey (1837–1927).

Montmorenci River, Quebec. 46N. 71W. Heights of assaulted by English under Wolfe, 1759.

Montreal (on site of Indian village of Hochelaga). 45N. 73W. Discovered by Cartier, 1535; Pontgravé and Champlain at 1603; f. by French settlers in 1642; massacred by Indians, 1689.

Montserrat, island, W. Indies. 16N. 62W. Discovered by Columbus, 1493; colonized by English, 1632; twice taken by French and twice restored to England by Treaty of Breda, 1667 and by Treaty of Versailles, 1783.

Moore's Creek Bridge, Virginia. 37N. 77W. Loyalist Scotch defeated, 1776 (W. of Ind.).

Moron, Argentine Republic. 34S. 58W. Rosas defeated, 1851

Morristown. New Jersey. 40N 74W. Washington's headquarters, 1777–8 and 1779–80 (W. of Ind.).

Motupe, Peru. 5S. 80W. Pizarro at, 1532.

Mountain Meadow, Utah. 40N. 35W. Massacre of immigrants by Mormons and Indians, 1857.

Mount Auburn, near Boston, Mass. 42N. 71W. Graves of J. L. R. Agassiz, the great naturalist (1807–73), Longfellow, Lowell, Prescott, Motley, Holmes, and many other eminent men.

Mount Hamilton, near San Francisco. Lick Observatory at.

Mount Vernon, Fairfax Co., Virginia. 38N. 77W. Home and grave of Washington.

Mumfordsville, Kentucky. 38N. 85W. Taken by Confederates, 1862 (Civil W.).

Murfreesboro, Tennessee. 35N. 86W. Fierce battle, 31 Dec.—2 Jan, 1862–3, in which success was at first to Confederates, who were finally forced to retreat (also known as battle of Stone River) (Civil W.).

Napo River, Peru. 2S. 74W. Gonzalo Pizarro and his famished companions follow its course to where it joins the Amazon, during his expedition, 1540–2.

Nashville, Tennessee. 36N. 86W. Surrendered to Federals, 1862; Confederates defeated, 1864 (see Franklin). Res. James K. Polk (1795–1849); Andrew Jackson (1767–1845).

Nassau (formerly New Providence), Bahamas. 25N. 77W. Destroyed by French and Spaniards, 1703; resettled, 1718; used as a harbour for blockade runners, 1861–5 (Civil W.).

Natchez, Mississippi. 31N. 91W. F. by Bienville, 1716; garrison murdered by Indians, 1729; taken by Capt. Willing of Philadelphia, 1778 (W. of Ind.). The town is named after the Indian tribe immortalised by Chateaubriand.

Nauvoo, Illinois. 40N. 91W. F. by the Mormons, 1840, who some years later were expelled.

Nebraska, U.S. 42N. 100W. Reached by the expedition sent by the viceroy Mendoza from Mexico under Coronado 1540; organized as a territory, 1854; admitted to Union, 1867.

Nevada, U.S. 39N. 117W. Ceded to U.S. by Mexico, 1848; created a territory, 1861; admitted to Union, 1864.

Nevis, island, Lesser Antilles. 17N. 62W. Discovered by Columbus, who christened it Nieves; colonized by English, 1628; taken by French and restored to English by Treaty of Versailles, 1783. Bp. Alex. Hamilton, statesman (1757–1804).

New Amsterdam (see Manhattan). Name given to the Dutch settlement on Manhattan Island by Governor Stuyvesant, 1647; surrendered to English, 1664. (See New York.)

Newark, New Jersey. 40N. 74W. F. by Puritans, 1666. Bp. Aaron Burr, Vice-President of the U.S. (1756–1836); Stephen Crane, novelist (1871–1900).

Newark, Ohio. 40N. 82W. Fine remains of prehistoric mound builders.

Newbern (New Berne), Neuse R., N. Carolina. 35N. 77W. Confederates defeated, 1862 (Civil W.).

New Brunswick, Canada. 47N. 67W. Discovered by Cartier, 1534; colonized by French in 17th century; ceded to England by Treaty of Utrecht, 1713; became part of Canada, 1867.

Newburyport, Mass. 42N. 70W. Bp. W. Lloyd Garrison, poet, orator, and abolitionist (1805–79), and grave of George Whitefield.

Newcastle, Pennyslvania. 42N. 81W. Settled 1802; bp. Robert Montgomery Bird, dramatist (1803–54).

New England, U.S. 44N. 71W. Norse settlement in, end 10th century (see the Vinland of old saga "Eric the Red"); Sir H. Gilbert off coast, 1583; Gosnold, 1602; later exploring expeditions under Pring, 1603, George Weymouth, 1605; grant of to Plymouth Company, 1606; expedition of John Smith, 1614, to whom the name is due; landing of Pilgrim Fathers, 1620 (see New Plymouth); George Fox in, 1665; Indian war, 1674–6; war with New France, 1690; spiritual revival under Whitefield, 1740. [The New England States are Maine, New Hampshire, Vermont, Massachusetts, Rhode Island, and Connecticut (q.v.)].

Newfoundland, N.A. 48N. 56W. Discovered by Norsemen end 10th century (see the Helluland of old saga of "Eric the Red"); coasted by Cabots, 1497, 1498–9; the Cortereals off, 1500, 1501; coast explored by Cartier, 1534; Sir H. Gilbert took possession of in the name of Elizabeth, 1583; he and his vessel, the *Squirrel*, were lost off, the same year; colony settled by Lord Baltimore, 1623; Lord Falkland, 1633; Sir D. Kirk, 1754; finally ceded to England by Treaty of Utrecht, 1713.

New Granada, S.A. 4S. 69W. Discovered by Ojeda, 1499; colony settled in by Spaniards, 1510; threw off Spanish yoke, 1811; became part of the state of Colombia, 1819; became an independent republic, 1833; united with other states which became the United States of Colombia, 1861; known as the Republic of C. since 1886.

New Hampshire, U.S. 42N. 70W. One of the 13 original states of the Union; coast probably discovered by Martin Pring, 1604; explored by John Smith, 1614; known as Laconia to early settlers; settlement at Little Harbour, 1623; first permanent English colony planted, 1629; joined the Massachusetts colony, 1641–79, when it became again independent; organized as a state, 1776.

New Haven, Conn. 41N. 72W. Colonized by English under Eaton, Davenport, and others, 1638; annexed to Connecticut, 1662; Yale College f. at Saybrook, 1701, removed to New Haven, 1717; plundered by English, 1779 (W. of Ind.).

New Jersey, U.S. 40N. 74W. One of the 13 original states; so named in honour of its first governor, who had been governor of Isle of Jersey; Hudson off coast, 17th century; first colonized by Dutch, who settled at Bergen in early 17th century; later English colonists were driven away by Dutch; New Netherland, of which N.J. was considered a part, became English property, 1664; bought by Penn, 1674.

New London, Conn. 41N. 72W. Attacked and burnt by Benedict Arnold and the British, 1781 (W. of Ind.); blockaded by Sir T. Hardy, 1813–15).

New Madrid, Missouri. 36N. 89W. Besieged, and evacuated by Confederates, 1862 (Civil W.).

New Mexico, U.S. 35N. 105W. Cabez de Vaca in, with the scattered remains of Narvaez's expedition, about 1537; Coronado in, 1540; followed by other Spanish explorers; country taken from Spaniards by Indians, 1680; recovered by former, 1698; Santa Fé captured by U.S. forces, 1846; ceded to U.S., 1848; organized as a territory 1850; admitted as a state 1910.

New Netherland (now New York). So named by Dutch explorers, 1614; Stuyvesant appointed governor, 1645; New Amsterdam surrendered to English, 1664, and name changed to New York; Amsterdam (Fort James) retaken by Dutch, 1673, and Dutch name of colony restored. (See New York.)

New Orleans, Louisiana. 30N. 90W. F. by French, 1718; English defeated by Americans, 1815; surrender of town to Federal fleet, 1862. Bp. Brander Matthews, author (1852). (See Louisiana.)

New Plymouth, Mass. 41N. 70W. Landing of Pilgrim Fathers from the *Mayflower*, Dec. 1620; first English colony planted in America; incorporated with Massachusetts, 1692.

Newport, Rhode Island. 41N. 71W. Verrazino in harbour, 1524; f. 1638; taken by English, 1776 (W. of Ind.); bp. William Ellery Channing (1780–1842).

New Providence, Bahamas. 25N. 77W. Discovered by Columbus, 1492, who named it Fernandino; colonized by English, 1629; present name given by Sayle, who was wrecked off coast, 1667; buccaneers became masters of, in 17th century; taken by Americans, 1776; restored to England, 1783.

New Spain, original name given to Mexico.

New York, state. 42N. 77W. One of the 13 original states. Verazzani in bay, 1524; Champlain discovers lake which bears his name, 1609; Hudson on river named after him, 1609; region explored by Dutch navigator Block, 1614; early Dutch settlements in (see New Netherland, Manhattan); first governor Cornelius May, 1624; colony received present name, 1664, when taken possession of by English; Dutch in power again, 1673–4; province formally surrendered to English by treaty, and Andros made governor, 1674; independence proclaimed, 1776; Erie Canal opened, 1825.

New York, city. 41N. 74W. Settled by Dutch as New Amsterdam, 1614; named by them New Orange in 1673; negro plots in, 1712 and 1741; Stamp Act riot, 1765; fighting at Golden Hill, 1770; taken by the English, 1776, and evacuated by them at close of W. of Ind., 1783; Washington inaugurated as first president of U.S. 1789 (see Manhattan, New Amsterdam). Columbia University f. 1754. Bp. Philip Frenau, poet (from whom Campbell stole a line) (1752–1832); John Howard Payne, A. of *Home, Sweet Home* (1792–1852); Washington Irving (1783–1859); Rodman Drake, poet (1795–1820); C. Fenno Hoffmann, poet (1806–84); W. James, psychologist (1842–1910); Henry James novelist (1843); Theodore Roosevelt (1858–1919).

Niagara River. 43N. 79W. Falls discovered by French missionary Hennepin, 1678. (See Fort Niagara.)

Nicaragua Cent. A. 12N. 85W. Columbus off coast, 1592; Espinosa in, 1519; J. de Avila, 1522; towns of Granada and Leon f. by Cordova, 1523; part of the Confederation of Cent. America, 1824–38, when it was declared an independent republic; in 1856 the filibuster Walker had himself elected president, but had to surrender the following year; political disturbances since; war with Honduras, 1907.

Nine Partners, Duchess Co., N.Y. 41N. 73W. Bp. J. K. Paulding, A. (1779–1860).

Nipissing, Lake, Canada. 46N. 79W. Champlain at, 1615; Jean Nicolet at during expedition 1634–9.

Nombre de Dios, Panama. 9N. 78W. Pizarro embarks at, 1528; Blasco Nuñez arrives at, 1544; Drake off, 1572; seized by Drake, 1595.

Nootka Sound, Vancouver's Island. 49N. 126W. Discovered by Cook, 1778.

Norfolk, Virginia. 36N. 76W. Burnt by the English, 1776 (W. of Ind.).

Northampton, Mass. 42N. 72W. Jonathan Edwards preacher at, 1727–50; bp. Timothy Dwight, writer of patriotic verse (1752–1817); Chauncey Wright, philosopher (1830–75); home of Calvin Coolidge; site of Smith College.

Northampton, New Jersey. 39N. 74W. Bp. John Woolman, Quaker preacher (1720–72). (See 'A Quaker's Meeting" in *Essays of Elia.*)

North Point, Baltimore. 39N. 76W. Landing of British forces, 1814. (See Fort McHenry.)

Norwich, Conn. 41N. 72W. Bp. Benedict Arnold (1741–1801); Mrs. Sigourney, poet and prose writer (1791–1865).

Nova Scotia. 45N. 64W. Discovered by Norsemen, end 10th century (see the Markland of old saga of "Eric the Red"); the Cabots off, 1497, 1498–9; Verazzani off, 1524; coast explored by Champlain, 1604; name of Acadia changed to present one by Scotch, to whom grant was given by James I, 1622; colony restored to France by Treaty of Breda, 1667; English conquests of, 1708; finally ceded to England by Treaty of Utrecht, 1713; expatriation of French. (See Grand Pré.)

Nova Zembla. 71N. 55E. Discovered by Sir Hugh Willoughby, 1553; voyage to by Stephen Burroughs, 1556; by the Dutch under Barentz, 1594–6.

Ocosingo, Chiapas, Mexico. 16N. 91W. Famous ruins at, relics of ancient tribes.

Ocotepeque, Salvador, Cent. A. Troops of Carrera defeated by those of San Salvador, 1863.

Ogdensburg, N.Y. 44N. 75W. English repulsed by Brown, 1812; entered and plundered by English, 1813.

Ohio, U.S. 38N. 80w. Explored by La Salle about 1680; valley taken possession of for French by de Bienville, 1749; explored by Christopher Gist for Ohio Company, 1750–2; English settlements in destroyed by French, 1752; cause of war between the two countries, 1755; ceded to England, 1763, and lost to her by W. of Ind.; Marietta settled, 1788; admitted to Union, 1802.

Ohio River. Discovered by La Salle, 1669; explored by Christopher Gist, 1750–1.

Oklahoma ("beautiful land"). 35N. 96W. Entered the Union (with Indian territory) as a state, 1906.

Onoto, Venezuela. 9N. 65w. Paez defeated by Royalists, 1818 (S. A. W. Ind.).

Oregon, U.S. 42N. 116W. Ferreto in, 1543; Drake off, 1579; Cook landed at Nootka Sound, to which he gave its name, 1778; mouth of Columbia R. discovered by Spaniards, 1775; named by Gray, 1792; coast explored by Vancouver, 1793; explorations in under Lewis and Clarke, 1804–6; boundary dispute between Great Britain and America settled, 1846; organized as a territory, 1848; admitted to Union, 1859. (See Astoria.)

Orinoco River, S.A. 8N. 60w. Columbus at mouth of, 1498; Raleigh rowed partly up in search of the gold mines of Manoa, 1595; Kemys sent up by Raleigh, 1617, during the latter's last expedition; Kemys attacked San Tomas and Raleigh's son was killed.

Oriskany, near Utica, N.Y. 43N. 75W. Victory of Patriots over Mohawks and Tories, 1777 (W. of Ind.).

Orleans, Island of, Canada. 46N. 70–71W. Discovered by Cartier, who called it the Island of Bacchus on account of the number of its vines, 1535.

Osawatomie, Kansas. 38N. 96W. Fight between John Brown, the abolitionist, and his opponents, 1856.

Oswego, N.Y. 43N. 76W. English establish post at, 1725; forts captured by Montcalm, 1756; surrendered and in English possession till 1795; taken by English, 1814. Bp. Henry Cuyler Bunner, poet (1855–96).

Ottawa, Canada, 45N. 75W. Made capital of Dominion, 1858; originally named Bytown after Col. By, its founder; first parliament opened, 1866.

Ottawa River, Ontario and Quebec. Explored by Champlain, 1612 and 1615; by Jean Nicolet, 1634.

Otumba, Mexico. 19N. 99W. Victory of Cortés over Mexican Indians, 1520.

Pachacamac, Peru. 12S. 77W. Famous under the Incas for its great temple and shrine whence oracles were delivered; image destroyed by Hernando Pizarro, who arrived at, 1533. (See Prescott, *Conquest of Peru.*)

Pacific, The. First seen by a European when Nuñez de Balboa sighted it from the Isthmus of Darien, 1513; name given by Magalhaes, who sailed into its waters, 1520; first English boat launched on by John Oxenham (d. 1575); Drake sailed across after entering by Magellan, 1577; among the many explorers of the 18th century were Cook, 1778, and Vancouver, 1791. (See Washington Irving, *Companions of Columbus.*)

Paita (Payta), Peru. 5S. 80W. Reached by Pizarro 1527; sacked and burnt by Anson, 1741; burnt by Lord Cochrane, 1820.

Palenque, Chiapas, Mexico. 17N. 91W. Famous prehistoric ruins at.

Palmyra, N.Y. 43N. 77W. Mormon sect at f. by Joseph Smith, 1827.

Palo Alto, Texas. 26N. 97W. Defeat of Mexicans by Americans, 1846.

Paltos, Desert of, north of Caxas. Crossed by Blasco Nuñez pursued by Gonzalo Pizarro, 1545. (See Prescott, *Conquest of Peru.*)

Panama, town. 8N. 79W. First town f. by Avila, 1518; destroyed by buccaneer Morgan, 1670, and rebuilt by H. de Cordova.

Panama, Isthmus of. 7–9N. 77–82W. Coast first sighted by the Spaniard Bastidas, 1501; coasted by Columbus, who called it Veragua, during his fourth and last voyage, 1502; town on f. by Ojeda, 1510, afterwards destroyed; Nombre de Dios and other towns settled shortly after; Pizarro here on his way to Peru. The idea of cutting a way through the isthmus was conceived as early as the 16th century. First Pacific steamboat passed through canal, 1909. (See under Darien.)

Panuco River, mouth of at Tampico, Mexico. 21N. 97W. Pineda attacked by natives near mouth of, 1519; colony settled on by Garay, Governor of Jamaica, 1520; De Soto at mouth of, 1530.

Paraguay, republic, S.A. 22S. 54W. Discovered by De Solis, 1515; by Cabot, 1526; explored and taken possession of by Mendoza, 1536; Asuncion (q.v.) f. 1536 or 1537 formerly a dependency of Peru; threw off Spanish authority, 1810; defeat of Belgrano, near Asuncion, made Paraguay definitely independent of Buenos Ayres, 1811; Dr. Francia dictator, 1816–40; Antonio Lopez in power, 1841–62; reign of terror under his son till 1870, when latter was captured and killed.

Paraguay River, Brazil. 14S. 57W. Cabot on, 1525; explored by Ayolas, who fought successfully with the natives on, 1535–7.

Parana River, estuary of, at Rio de la Plata. First ascended by Cabot, 1525; Ayolas on, 1535.

Paria, Gulf of, S.A. 9N. 60W. Columbus in, 1498; Ojeda in, 1499.

Patagonia, S.A. 39S. 60W. Discovered by Magalhaes, 1519; R. de Isola the first to traverse the country, 1535; Drake off, 1578; Cook, 1774: many later explorers, among them Darwin (see *Voyage of the "Beagle"*) and Capt. Mayne, 1866–8.

Patapsco River, Maryland. 39N. 76W. Explored by John Smith, 1608.

Paulus Hook (now Jersey City). 40N. 74W. Captured by Americans, 1779 (W. of Ind.).

Paterson, New Jersey. 41N. 74W. Bp. William G. Sumner (1840–1910).

Paxton, Penn. 40N. 76W. "Boys" of, massacre Indians at Conestoga and Lancaster, 1763. (See Parkman, *Conspiracy of Pontiac.*)

Paysandu, Uruguay. 32S. 57W. Taken by assault by Brazilians, and subjected to a hideous pillage, and its defender Gomez murdered, 1865.

Pennsylvania, U.S. 40N. 79W. One of the 13 original states of the Union; early colonies of Swedes and Finns, 17th century; territory surrendered to English, 1664; granted by letters patent to Penn, 1681.

Penobscot River, Maine. 44N. 68W. Navigated by George Weymouth, 1605.

Pepperell, Mass. 42N. 71W. Early home of Prescott, the historian.

Pernambuco, Brazil. 7S. 35W. Colonized by Portuguese, 16th century; invaded by Dutch, 1630; insurrection in, 17th, 18th, and 19th centuries.

Peru, S.A. 3–22S. 69–80W. Expedition to, under Andagoya, 1522; Pizarro first reaches, 1526; conquering expedition to, landed at Tumbez, 1531. He found the empire divided between the two Incas, Huascar and Atahuallpa; the latter was strangled by Pizarro, 1532; Lima f. by conqueror, 1535; country settled by Gasca, 1548–50; Mendoza viceroy, 1551; Indian insurrection under Pumacagna, 1814; Spanish viceroy's forces heavily defeated at Maypo by San Martin, 1816; entry of San Martin, the Liberator, into Lima, and proclamation of independence, 1821; iberation of country assured by defeat of Spaniards at Ayacucho, 1824; finally evacuated by

Spaniards, 1826; civil disturbances continual, and war with Spain, 1864, and 1866; treaty with Bolivia, 1873; war with Chili, 1879–83; recurrent revolutions; and hideous slaughter in the streets of Lima for three days, March 1895.

Philadelphia, Penn. 39N. 75W. Early Swedish settlers in, who sold the land to W. Penn, 1682, when city was f.; first continental congress at, 1774; Declaration of Independence proclaimed at, 1776; taken by Lord Howe, 1777; evacuated by English, 1778; proclamation of close of W. of Ind., 1783; capital removed from to Washington, 1800. Bp. C. Brockden Brown (1771–1810); F. Hopkinson, satirist, A. of *The Battle of the Kegs* (1737–91); Louisa M. Alcott (1832–88); Allibone, A. of the *Dict. of Literature* (1816–89); Joseph Hopkins, A. of *Hail Columbia* (1770–1842); Leland (Hans Breitmann) (1824–1903); H. H. Furness, editor of the Variorum Shakespeare (1833); F. R. Stockton (1834–1902); George Henry Boker, dramatist (1823–90); John Romeyn Brodhead, historian (1814–73); George B. McClellan, American general (1826–85); res. Benjamin Franklin, 1723–90, the year of his death.

Pichincha, near Quito, Ecuador. 0. 78w. Victory of Sucré, Bolivar's lieutenant, 1822 (S. A. W. Ind.).

Pines, Isle of, W. Indies. 24N. 81w. Discovered by Columbus, and named by him Evangelista, 1494.

Pittsburg, Penn. 40N. 80w. On site of Fort Duquesne. Defeat of Braddock by the French and Indians, 1755; taken by English, 1758, who called it Fort Pitt.

Pittsburg Landing, Tennessee. 35N. 88w. Federals defeated, but Confederates finally forced to retire, 6 and 7 April, 1862 (also known as battle of Shiloh).

Piura River, Peru. 5s. 80w. Crossed by Pizarro on his way inland, 1532.

Plata, La, Rio de, S.A. 34s. 36w. Mouth discovered by Pinzon and Solis, 1508; Solis again at, 1515, and killed by natives; Cabot on, 1526, who named it as above, and f. S. Espiritu; Garcia arrived at mouth of, the same year (see Brazil); Drake off, 1578.

Plata, La. Silver mines in worked by Gonzalo Pizarro in 15th century; by Carbajal, 16th century; made a viceroyalty, 1778. (See Argentine Republic.)

Plattsburg, N.Y. 44N. 73w. British fleet defeated in Cumberland Bay, and land force repulsed, by Americans, 1814.

Pleasant Grove, near Sabine Cross Roads, Louisiana. 31N. 93w. Confederates repulsed, 1864 (Civil W.).

Plymouth, Mass. 41N. 70w. First town f. in New England by the Pilgrim Fathers, 1620; W. Bradford, second governor and historian of Plymouth (1588–1657.)

Plymouth, N. Carolina. 36N. 76w. Taken by Confederates, 1864. Bp. Augustin Daly, playwright (1838–99).

Plymouth Harbour (Port St. Louis). 41N. 70w. Champlain in during second expedition to Canada, 1604–7; the *Mayflower* enters, 1620.

Point Pleasant, Clermont Co., Ohio 39N. 84w. Bp. Ulysses Simpson Grant, general, and 18th President of U.S. (1822–85).

Popayan, Colombia. 2N. 76w. F. by Benalcazar, 1537; reached by Blasco Nu ez after his long and painful march pursued by Gonzalo Pizarro, 1545. (See Prescott, *Conquest of Peru.*)

Pope's Creek, near Bridge Creek, Virginia. Bp. George Washington, first President of U.S. (1732–99).

Popocatepeti ("smoking mountain"), volcano, Mexico. 18N. 98w. Ascent of by Diego Ordaz and Spaniards in the train of Cortés, 1519.

Port-au-Prince (now Port Republican), Haiti. 18N. 72w. F. by French, 1745; destroyed by earthquake, 1770; revolt of negroes, 1791.

Portland, Maine. 43N. 70w. Bp. Longfellow (1807–82); John Neale (1783–1870); Nathaniel Parker Willis (1806–61).

Porto (Puerto) Bello, Panama. 9N. 79w. Discovered by Columbus, 1502, who so named it; town f. 1584; sacked by Drake, 1595; the following year he died and was buried off; sacked by filibuster Morgan, 1668; and by English, 1680 and 1702, and again under Admiral Vernon (Old Grog), 1739.

Porto Rico, island, W. Indies. 17N. 65w. Discovered by Columbus, 1493; explored by Ponce de Léon, 1508; unsuccessful attack on by Drake and Hawkins, and death of the latter off, 1595; unsuccessful attack on by Abercrombie, 1797; revolt in, 1820; ceded to U.S. 1898.

Port Pheasant, Gulf of Darien. 9N. 77w. So named by Drake.

Port Royal, see Annapolis.

Port Royal, Jamaica. 17N. 76w. Successive destruction of the town by earthquake and hurricane caused the commercial capital to be moved to Kingston.

Port Royal Island, S. Carolina. 32N. 80w. Huguenot colony settled on by Ribault, and soon after deserted, 1562; settlement on by Lord Cardross, who a few years afterwards was dislodged by Spaniards, 1686.

Port Royal Sound, S. Carolina. 32N. 80w. Confederate posts taken, 1861 (Civil W.).

Portsmouth, New Hampshire. 41N. 70w. Bp. T. B. Aldrich, poet and prose writer (1836–1906); Benjamin P. Shillaher, (1814–90).

Potomac River, Virginia and Maryland. 38N. 76w. Explored by John Smith, 1608.

Potosi, Bolivia, S.A. 19s. 65w. Silver mines discovered by an Indian, 1545; exploited by Spaniards in 16th century.

Prairie Grove, Arkansas. 35N. 93w. Confederates forced to retreat, 1862 (Civil W.).

Prince Edward's Island, Gulf of St. Lawrence (formerly Isle de St. Jean). 45N. 62w. Discovered by Cartier, 1534; confirmed to England by Treaty of Paris, 1763; under government of Nova Scotia till made

a separate colony, 1768; admitted into the Dominion, 1873.

Princeton, New Jersey. 40N. 74W. English defeated by Washington, 1777 (W. of Ind.); University f. 1746, at Elisabethtown, and removed to Princeton, 1757.

Princetown Harbour, Cape Cod Bay. 42N. 70W. Here the *Mayflower* anchored, and the Pilgrim Fathers first set foot on land, 1620.

Providence, Rhode Island. 41N. 71W. F. by Roger Williams, 1636. Bp. Henry Howard Brownell, poet (1820–72); John Bates Clark, economist (1847); George William Curtis, author (1824–92).

Provincetown, Mass. 42N. 70W. On Cape Cod. First landing place of the Pilgrim Fathers.

Puerto Cabello, Venezuela. 1S. 44W. Surprised and taken by revolutionaries under Paez, 1823 (S. A. W. Ind.).

Puerto de Piñas. 6N. 76W. Reached by Balboa and Andagoya; doubled by Pizarro, 1524.

Puerto Gordo, W. Indies. 22N. 82W. Columbus at, 1502.

Puna, Island of, Gulf of Guayaquil, Ecuador. 2S. 80W. Encampment of Pizarro and battle with natives, during his last expedition to Peru, 1531.

Punta de Pasado. 0. 80W. Southern limit of exploration by Ruiz, Pizarro's pilot, the first European to cross the equinoctial line sailing south on the Pacific.

Punta Quemada. 5N. 77W. So named by Pizarro.

Quauhquechollan. 45N. 95W. Mexicans routed by Cortés and native allies, 1520. (See Prescott, *Conquest of Mexico.*)

Quaker's Hill, Rhode Island. 41N. 71W. Fierce engagement between Americans and English, 1778 (W. of Ind.).

Quebec (Stadacona), Canada. 46N. 71W. Discovered by Cartier, 1535; Champlain at, 1603, and 1608–9, when he f. the town; in English possession, 1629–32; unsuccessful attack on, by English under Phipps, 1690; fall of, and death of Wolfe and Montcalm, 1759; ceded to English by Peace of Paris, 1763; American attack under Benedict Arnold and Montgomery repulsed, 1775. (See Parkman, *Montcalm and Wolfe.*)

Queen Charlotte's Islands, British Columbia, 52N, 131W. Discovered by Perez, 1774; Cook off, 1778; so named by Capt. Dixon, 1787, who took possession of them for England; explored further by Vancouver, 1793.

Queenstown, Ontario. 43N. 79W. Captured by Americans, but recovered by British, who lost their general, Brock, 1812.

Queretaro, Mexico. 20N. 100W. King Maximilian shot by order of Juarez, 1867.

Quincy, Mass. 42N. 71W. Here Morton settled a plantation and set up his maypole, which Endicott cut down; M. was seized by Capt. Standish and sent to England, 1628. (See Braintree.)

Quipaypan, Plains of, near Cuzco. 13S. 70W Defeat of Huascar by Atahuallpa, rival Incas of Peru and Quito, 1532.

Quito, Ecuador. 0. 78W. Ancient capital of the Incas; taken by the Spaniards under Pizarro, 1534; disastrous expedition into the interior from, by Gonzalo Pizarro, 1540–2; death of Blasco Nu ez, defeated by G. Pizarro, 1546; made capital of Ecuador, 1831.

Quito, presidency. Detached from Peru and added to New Granada, 1718; part of the republic of Colombia, 1819; Flores declares presidency of Quito independent, and names country Ecuador (q.v.), 1830.

Raleigh, N. Carolina. 36N. 78W. Bp. Andrew Johnson (1808–75).

Rancheria, Colombia. 11N. 72W. Burnt by Drake, 1595.

Rappahannock River, Virginia. 38N. 77W. Federals defeated at Kelly's Ford, 1863. (See also Chancellorsville, Fredericksburg, and Wildnerness.)

Raymond, Maine. 43N. 70W. Hawthorne's home as a boy; the diary of his life while there was published in 1897.

Redding, Conn. 41N. 73W. Bp. Joel Barlow, poet (1754–1812).

Rhode Island. 41N. 71W. One of the 13 original states. This and the coast between Boston and New York is supposed to be the Vinland af the saga of "Eric the Red," who undertook an expedition to these parts at the close of the 10th century. Verazzani in Narragansett Bay, 1524; explored by Dutch navigator Block, 1614; first settlement (Providence) under Roger Williams, 1636; colony settled by W. Coddington, 1638; other settlements, 1643; charter granted to by Charles II, 1663; burning and massacre on during war with Indian king, Philip, 1676; fighting on during W. of Ind. (See Cooper, *Puritans of America.*)

Richelieu (Chambly, St. John) River, Quebec. 45N. 73W. Navigated by Champlain, 1609.

Richmond, Virginia. 37N. 77W. Battles on the banks of the Chickahominy known as the Seven Days of Richmond, June 1862; town besieged by Federals, and evacuated by Confederates, 1865 (Civil W.).

Ridgefield, Conn. 41N. 73W. Bp. S. G. Goodrich (Peter Parley) (1793–1860).

Riobamba (or Bolivar), Ecuador. 1S. 77W. Indians defeated on plains of by Benalcazar, one of Pizarro's cavaliers, 1534.

Rio de Janeiro, Brazil. 22S. 43W. Solís in bay of, 1515; Magalhaes, 1519; De Sousa, 1531; Huguenot settlement on under Villegagnon, 1555, which was soon after suppressed by the Portuguese, who f. R. de J., 1567; viceregal residence from 1763; became capital of the independent empire of Brazil, 1822, and of the Republic of the U.S. of Brazil, 1889.

Rio Hacha, Colombia. 11N. 72W. Hawkins trading at in negroes, 1565, 1568; burnt by Drake, 1505.

Rio Negro, Argentine Republic. 40S. 61W. (See Darwin, *Voyage of the "Beagle."*)

Roanoke, island, N. Carolina. 35N. 75W. Discovered by expedition under Barlow and Amadas, sent by Raleigh, 1584; colony left on by Grenville under Ralph Lane, 1585; rescued by Drake, 1586; small colony left by Grenville, 1586, which perished; larger band of colonists under John White sent by Raleigh, 1587; captured by Federals, 1862 (Civil W.). Bp. Virginia Dare, first English child born in the New World, 1587.

Roanoke River N.A. 35N. 76W. Explored by Christopher Gist, 1750–1.

Rocky Mountains, N.A. Alexander Mackenzie the first European to cross, 1793.

Roslyn, Long Island. 40N. 73W. "Cedar-Mere," the home and burial-place of Bryant, the poet (1794–1878).

Roxbury, Mass. 42N. 71W. John Eliot, apostle to the Indians, and translator of the Bible into the Indian language, minister at, 1632–46, when he began his missionary labours; here he died, 1690.

Sabine Cross Roads, Louisiana. 31N. 93W. Confederate victory, 1864 (Civil W.).

Sable Island, Nova Scotia. 43N. 60W. Colony planted by Roberval, who sailed up the St. Lawrence, 1542–3.

Saccarappa, Westbrook, Maine. 43N. 70W. Bp. B. P. Akers, sculptor (1825–61). (See Hawthorne's *Transformation*.)

Saguenay, Quebec. 48N. 69W. Cartier off coast of, 1535.

S. Antonio, Cape, Cuba. 21N. 84W. John Hawkins off, 1564.

St. Augustine, Florida. 29N. 80W. F. by Spaniards on site of the Huguenot Fort Caroline (q.v.) 1565; the oldest town in the U.S.; Ribault and his followers massacred near by Menendez, 1565; often attacked and pillaged by English, Indians, etc.; destroyed by Drake, 1586; unsuccessful attack on by Oglethorpe, 1740. (See St. John's River.)

St. Christopher (St. Kitts), island, English Antilles. 17N. 62W. Discovered by Columbus, 1493; after long dispute with the French, became a British possession, 1713; Brimstone Hill relieved by English squadron under Howe, 1783 (W. of Ind.).

St. Croix, St. Lawrence. 46N. 71W. So named by Cartier, 1535.

St. Croix, W. Indies. Taken by Cochrane, 1807; restored to Denmark, 1814.

S. Diego, Bay of, California. 32N. 116W. Discovered by Viscayno, during expedition, 1602–5.

S. Espiritu, see La Plata.

St. Eustatius, W. Indies. Colonized by Dutch, 17th century; taken by Rodney, 1781; and same year by the French; regained by English, and restored to the Dutch, 1814.

S. Felix, Venezuela. 9N. 74W. Defeat of Royalists, and massacre of Spanish prisoners by Piar, 1817.

St. John, Quebec. 45N. 73W. Surrendered to American army after siege of over fifty days, 1775.

St. John's, Newfoundland. 47N. 52W. Claimed in the name of Elizabeth, 1583; French in possession for a few months, 1762.

St. John's Isles, Gulf of St. Lawrence. So named by Cartier, 1535.

St. John's River, Florida. 29N. 81W. Entered by Ribault and his Huguenot followers, May 1562, and so given the name of the May River; arrival of Landonnière's expedition, 1564; Huguenot colonists relieved by Sir J. Hawkins, 1565; massacred by Menendez, 1565.

St. Joseph, Fort, Lake Michigan. Mission station, attacked and inhabitants massacred by Indians, 1763.

S. Juan de Ulua (see Vera Cruz). Cortés and his fleet arrive at, 1519.

St. Lawrence River, N.A. Rises 44N. 76W. Discovered and explored by Cartier, 1535; Roberval on, 1542–3; Pontgravé and Champlain sail up, 1603; country along the upper river to Montreal explored by Champlain, 1611.

St. Lawrence, Gulf of. 47N. 60W. Explored by Jacques Cartier, 1534 and 1535, and so named by him.

St. Louis, Missouri. 39N. 90W Settled by the French, 1764; administered by Spain from 1770 by terms of Treaty of Paris, 1763. Theoretically re-ceded to France in 1800. Became a part of the United States with the Louisiana Purchase in 1803. Res. Thomas Hart Benton (1782–1858); bp. Eugene Field, poet (1850–95); F. W. Taussig, economist (1859); Augustus Thomas, dramatist (1859).

St. Lucia, W. Indies. 14N. 60W. Reduced by Abercrombie, 1796.

S. Maria de la Vittoria. F. on the site of the battle of Ceutla (q.v.).

St. Nicholas, Port. 49N. 67W. So named by Cartier, 1535.

St. Pierre, Martinque. Destroyed by eruption of Mont Pelée, 1902.

St. Thomas, Danish Antilles. 18N. 65W. Discovered by Columbus, 1493.

St. Vincent, Lesser Antilles, W. Indies. 13N. 61W. Discovered by Columbus, 1498; ceded to England, 1763; captured by French, 1779; restored to England, 1783; insurrection of natives, 1795; partly destroyed by eruption of the Souffrière, 1902.

Salem, Mass. 42N. 70W. Former name Naumkeag; early colony at, 1626; name given by Governor Endicott, 1628; famous trial and executions for witchcraft, 1692; proclamation of independence, Massachusetts Assembly, 1774. Bp. Israel Putnam (1718–90); Nat. Hawthorne (1804–64); W. H. Prescott, historian (1796–1859); J. H. Choate, diplomatist (1832); res. Roger Williams 1635–6. (See Intro. to Hawthorne's *Scarlet Letter*.)

Salem, New Jersey. 39N. 75W. F. by Quakers, 1675.

Salem, N. Carolina. 36N. 80W. Settled by Moravians, 1766; college for women at; bp. John Henry Boner, editor (1845–1903).

Saltillo, Mexico. 25N. 100W. Battle in

which Santa Anna's power was overthrown, 1855.

Salt Lake City, Utah. 40N. 112W. Capital of the Mormon state, f. 1847 by Brigham Young (1801) who lived there until his death (1877).

Salvador state, Cent. A. 13N. 86W. Conquered by Alvarado, Spanish officer, 1524; threw off Spanish yoke and became part of the Confederation of Cent. America, 1824; declared a republic, 1824; war with Guatemala, 1863–4; frequent civil disturbances in.

San Antonio, Texas. 29N. 98W. Frightful massacre of American garrison at Fort Alamo by Santa Anna, the Mexican leader, 1836.

San Antonio. 36S. 56W. Victory of Montevideans by help of Garibaldi over the troops of Rosas, 1846.

San Cristobal (formerly Xaltocan), on lake of that name. 19N 99W. Taken by Cortés, 1521. (Prescott, *Conquest of Mexico.*)

San Domingo (Dominican Republic). 16N. 68W. Eastern extremity of Haiti. Ceded to French by Treaty of Bâle, 1795; restored to Spain, 1814; established as a republic, 1843; dependent on Spain, 1861–5, when it again became independent. (See Haiti.)

San Domingo, Haiti. 18N. 69W. Town f. by Bartholomew Columbus, 1496, under the name of Nueva Isabella; first town built by Europeans in the West; taken by Drake, 1585; seized by Toussaint l'Ouverture in name of French, 1801; evacuated by French, 1809; Christopher Columbus buried here till 1536, when his remains were removed to Havana.

Sandusky, Ohio. 41N 83W. Fort erected by French, 1751; captured by Indians, 1763. Bp. of Jay Cooke, American financier (1821–1905). (Parkman, *Conspiracy of Pontiac.*)

San Francisco, California. 37N. 122W. Settled by Spaniards under the name of Yerba Buena, 1776; took present name, 1847; discovery of gold following year; incorporated as a city, 1856. Res. Hubert Howe Bancroft (1832–1918); bp. David Belasco (1858.)

San Francisco del Quito (Riobamba, q.v.). So named by Benalcazar after his victory over the Indians.

San Jacinto, Texas. 29N. 95W. Mexicans defeated by Texans, and Santa Anna captured, 1836.

San Juan, Porto Rico, Antilles. 18N. 65W. F. 1514; sacked by Drake, 1594; by Earl of Cumberland, 1597.

San Mateo (Fort Caroline, q.v.). Name given by Menendez.

San Miguel de Piura (or Piura), Peru. 5S. 80W. First colony settled by Pizarro in Peru, 1532.

San Salvador, Salvador, Cent. A. 13N. 88W. F. by the brother of the conqueror Alvarado, 1528.

San Salvador, island, Bahamas, W. Indies. Native name Guanahani; name given by Columbus, 1492, to the first land he sighted. (See Watling Island.)

San Sebastian, Panama, 7–9N. 77–82W. F. by Ojeda, the first colony on Darien, 1510.

Santa Cruz, island, Lesser Antilles. 17N. 64W. Danish possession since 1814, when it was restored by England, after being taken in 1807.

Santa Maria, Pensacola Bay, 30N. 88W. Tristan de Luna's fleet destroyed off, 1559; first Spanish colony in Florida settled near by him.

Santa Maria del Tule, Mexico. 16N. 96W. Built round the largest known tree, which is held sacred.

Santa Marta, Columbia, S.A. 11N. 74W. F. by Bastidas, 1525; old town destroyed by Drake, 1596; subject to continual attacks by buccaneers in 16th and 17th centuries; not far off is the spot where Bolivar died, 1830.

Santa Rosa, San Salvador, Cent. A. 13N. 86W. Troops of San Salvador defeated by Carrera, 1863.

Santiago, Chili. 33N. 70W. F. by P. Valdivia, one of the conquerors of Chili, 1541; terrible fire in church of La Compania, 1863.

Sarandi, Uruguay. 33S. 55W. Fierce battle between forces of Brazil and Buenos Ayres, in which former defeated, 1825.

Saratoga, N.Y. 43N. 73W. Destroyed by French and Indians, 1745; the English under Burgoyne surrendered to Americans near, 1777.

Sault Ste. Marie, Michigan. 46N. 84W. Reached by Jean Nicolet during expedition, 1634–9; Père Marquette at, 1668; mission station of the Jesuits, 1669.

Savannah, Georgia. 31N. 81W. F. by Oglethorpe, 1733; J. Wesley pastor at, 1736; English in military occupation, 1778; in a skirmish here, the last blood was shed in the W. of Ind., 1782; taken by Sherman, 1864 (Civil W.) Bp. Charles Colcock Jones, Jr., historian (1831–93).

Schenectady, N.Y. 42N. 73W. Dutch settlers massacred by French and Indians, 1690.

Seven Islands, Gulf of St. Lawrence. 45N. 40W. So named by Cartier, 1535.

Seven Pines, near Richmond (q.v.). Defeat of Federals, 1862.

Sevier, Lake, Utah. 38N. 113W. Gunnison, the explorer, massacred on, by Indians, 1853.

Shackamaxon, Philadelphia. 39N. 75W. Famous treaty of Penn with the Indians 1683. (See picture by Benjamin West.)

Shadwell, Virginia. 38N. 78W. Bp. Thomas Jefferson, third President of U.S. (1743–1826).

Shiloh, see Pittsburg Landing.

Sombrero, Venezuela. 10N. 66W. Spaniards defeated by Bolivar, 1818.

Sonora, Mexico. 27N. 109W. Discovered by Coronado, 1540; expedition into of Count G. de Raousset Boulbon, and defeat by Mexicans, 1853; his capture and death, 1854.

Spanishtown, Jamaica. 17N. 77W. F. by Diego Columbus, 1525, and originally named Santiago de la Vega.

Spottsylvania, Virginia. 38N. 77W. Confederate victories, 1864. (See Wilderness.)

Springfield, Mass. 42N. 72W. Long-established U.S. arsenal, hence Longfellow's poem, *The Arsenal at Springfield.*

Springfield, Miss. 37N. 93W. Important strategic point at opening of Civil W. (See Wilson's Creek.)

Springfield, Illinois. 39N. 89W. Res. Abraham Lincoln, who is buried in Oak Ridge Cemetery.

Staunton, Virginia. 38N. 78W. Bp. Woodrow Wilson (1856–1928).

Staten Island, N.Y. 40N. 73W. Bought by the Dutch, 1630; occupied by English under Gen. Howe, 1776.

Stockbridge, Mass. 42N. 73W. Ass. Jonathan Edwards, who here wrote his *Freedom of the Will*, and Hawthorne; bp. Mark Hopkins, educator (1802–87); Cyrus W. Field, inventor (1819–92).

Stony Creek, Ontario. 43N. 79W. English victory, 1813.

Stony Point, Hudson R. 43N. 74W. Seized by British, brilliantly recaptured by Gen. Wayne, and subsequently reoccupied by British, 1779.

Stratford, Westmoreland Co., Virginia. Bp. Richard Henry Lee, statesman and orator (1732–94); Robert Edward Lee, Confederate general (1807–70).

Sucre, see Chuquisaca.

Sumter Fort, see Charleston.

Sunbury, Georgia. 31N. 81W. Taken by the English, 1779 (W. of Ind.).

Surinam, Dutch Guiana, S.A., see Guiana.

Susquehanna River, Penn. Explored by John Smith, 1608.

Suwanee River, Georgia and Florida. De Soto at, 1538.

Tabasco, state, Gulf of Mexico. 16N. 91W. Expedition of Cortés into, 1524.

Tacna, Chili. 13s. 70w. Chilian victory over Peruvians and Bolivians, 1880.

Tadousac, Quebec. 48N. 69W. Small French colony planted by Roberval, 1541; early fur-trading post.

Tambo, Peru. 16s. 71W. Spaniards driven from the assault of by the Inca Manco, 1535.

Tampa Bay, Florida. 27N. 82W. Landing-place of De Soto, 1539.

Tampico, Mexico. 22N. 98W. Sc. many actions during civil wars; Spaniards defeated by Santa Anna, 1820; taken by U.S. forces, 1846; by French, 1862, 1863.

Tappan, N.Y. 41N. 73W. Execution of Major André, 1780.

Tarqui, Quito, S.A. Peruvians defeated by Colombians, 1829.

Tarrytown, N.Y. 41N. 73W. Major André captured, 1780; Sleepy Hollow near; later home and grave of Washington Irving (1783–1859).

Tehuantepec, Mexico. 16N. 92W. Famous prehistoric ruins.

Tennessee, U.S. 35N. 81W. Originally part of N. Carolina; De Soto in, 1538; Fort London settled by English, 1757; admitted to Union, 1796; seceded, 1861; readmitted 1866.

Teotihuacan, plateau, Mexico. 40N. 97W. Pyramids on dedicated to sun and moon.

Tepeaca, Mexico. 17N. 97W. Cortés entered as conqueror, 1520.

Texas, U.S. (formerly part of Mexico) 25N. 93W. Colony settled in by La Salle, 1685; possession of disputed by French and Spaniards 17th–19th centuries; San Antonio f. by Spaniards, 1692; declares its independence, 1836; Mexicans defeated by colonists at San Jacinto, 1836; admitted to the Union, 1845; seceded, 1861; readmitted, 1870.

Tezuco, near Mexico. 19N. 99W. Remains of Cortés removed to, from Spain, 1562, and remained here, till removed to Mexico, 1629.

Thames River, Ontario. 42N. 82W. Victory over British by Harrison and death of Indian chief Tecumseh, 1813.

Thompson's Island, Boston Bay. 42N. 71W. Landing of Miles Standish and party on, 1621.

Ticonderoga, N.Y. 43N. 73W. Unsuccessful assault by Abercrombie, and death of Lord Howe, 1758; taken by Amherst, 1759; by Americans (Green Mountain Boys), 1775, who evacuated it, 1777; abandoned by Britishin 1777, but reoccupied in 1780.

Tierra del Fuego, S.A. 52–56s. 65w. So called by Magalhaes the discoverer, 1520; explored by Drake and Cook. (See Darwin, *Voyage of the "Beagle."*)

Tippecanoe River, Indiana. 40N. 86W. Defeat on of Indians under Tecumseh and the "prophet" (Ellskwatana) by Harrison, 1811.

Titicaca, Lake, between Peru and Bolivia. 15s. 69w. Ruins of older date than the advent of the Incas on its shores.

Tlaxcala, Mexico. 19N. 97W. Cortés had fierce battles with natives of, 1519; received by the lord of after battle of Otumba, 1520.

Tobago, island (Windward Islands), W. Indies. 11N. 60w. Discovered by Columbus, 1498; in possession in turns of Dutch—the first colonists—Spaniards, English, and French; ceded to England by Congress of Vienna, 1814.

Tohopeka. Taliapoosa R. 32N. 85W. Creek Indians defeated and their power broken by Gen. Jackson, 1814.

Toronto, Canada. 43N. 79W. Its name changed from York, 1834; fort taken by Americans, 1813; the "Sons of Liberty" defeated, 1837; seat of government, 1844–56.

Torrington, Conn. 41N. 73W. Bp. John Brown, abolitionist (1800, hanged 1859).

Tortola, island, W. Indies. 18N. 64W. Discovered by Columbus, 1494; taken from buccaneers by the English, 1666.

Tortugas, The, islands, Florida. 24N. 84W. So named from the number of turtles found on; J. Hawkins off, 1564.

Trenton, New Jersey. 40N. 4W. English

and their Hessians defeated by Washington, 1776 (W. of Ind.).

Trinidad, island, W. Indies. 10N. 60W. Discovered and named by Columbus, 1498; Ojeda and Vespucci on, 1499; colonized by Spaniards, 1588; taken by English under Abercrombie, 1796; ceded to them by Treaty of Amiens, 1802.

Trinity Bay, Newfoundland. 47N. 53W. First transatlantic cable from Valentia Bay, Ireland, to Trinity Bay, 1866.

Trinity River, Texas. 32N. 96W. La Salle assassinated near, 1687.

Truxillo, Peru. 8s. 79w. F. by Pizarro, and so named in honour of his birthplace, 1535.

Troy, N.Y. 43N. 74W. Bp. Fitzedward Hall (1825–1901).

Truxillo, Venezuela. 8N. 70W. F. 1570; taken by buccaneers, 1678; Walker the filibuster executed, 1860.

Tucuman, Argentina. 25s. 65w. F. 1685; Spaniards defeated by Belgrano, 1812 (S. A. W. Ind.).

Tula, Mexico. 22N. 99W. F. in 7th century by the Toltecs.

Tumbez, Peru. 4s. 79w. Reached by Pizarro, 1527, who was also here in his last expedition to Peru, 1531–2.

Turner's Falls, Connecticut R., Mass. 42N. 72w. Named after Capt. Turner, who defeated King Philip's Indians here, he himself being killed, 1676.

Umachiri, near Lake Titicaca. 15s. 69w. Insurrectionary Indians under Pumacagna defeated, 1815.

United States. Name given to the 13 original states in the Declaration of Independence, 4 July, 1776; they now number 46. (See under separate States.)

Uruguay, S.A. 30–35s. 53–58w. Revolts against Spanish rule, under Artigas, 1811; declares itself a part of Brazil, 1821; declares its independence, 1825; independence ratified, 1828; revolution and civil war in for many years; nine years' war in with Rosas, 1843–52; Flores dictator, 1853–4; returns from exile and seizes government, 1863; alliance with Brazil and Argentina against Paraguay, 1865; Flores assassinated, 1868; further revolutions in; Latorre dictator, 1876–80.

Utah, U.S. 37N. 109W. Settled by Mormons under Brigham Young, 1847; ceded by Mexico to U.S. by Treaty of Guadalupe-Hidalgo, 1848; Mormons form independent government under name of Deseret (land of the honey bee); created a territory, 1850; admitted to Union, 1896. (See Mountain Meadow and Salt Lake City.)

Valdivia, cap. of province, Chili. 40s. 75w. F. by P. de Valdivia, 1551; taken by Cochrane, 1820.

Valley Forge, Penn. 39N. 75W. Washington's winter quarters, 1777–8.

Valparaiso, Chili. 33s. 71w. Bombarded by Spaniards, 1866.

Vancouver Island, British Columbia. 48N. 122w. Named after the English explorer, who sailed round it when on his voyage of discovery, 1791–5; secured to Great Britain by treaty with U.S., 1846.

Venezuela, S.A. 1N. 60w. Sighted and named Gracia by Columbus, 1498; partly explored by Ojeda, 1499; revolt against Spanish rule, headed by Bolivar, 1813–23, when Spaniards lost their last post in, at Puerto Cabello; continual civil war in since; revolution in 1901 under Matos; blockaded by England, Germany, and Italy, 1903; Castro in power from 1907; Venezuela question between England and U.S. settled, 1899.

Venezuela, Gulf of. 10N. 70W. Discovered and named Gulf of Venice by Ojeda, 1499.

Vera Cruz, state, Mexico. 20N. 97W. Coasted by Grijalva, 1518; Cortés landed in, 1519.

Vera Cruz, city, Mexico. 19N. 96W. Original town f. near by Cortés, as Villa Rica de la Vera Cruz; defeat of Drake and Hawkins off by Spaniards, 1568; fort of San Juan de Ulua taken from Spaniards by Mexicans, 1825; by French, 1838; by Americans, 1847; standard of revolt raised by Juarez at, and "War of Reform" begun, 1858; occupied by Allies (England, France, Spain), 1862 (revolutions in Mexico); retaken by Juarez, 1867.

Vermont, U.S. 42–45N. First settlement in at Fort Dummer, 1724; ceded by French to English, 1763; declaration of independence, 1777; admitted to Union, 1791.

Vicksburg, Mississippi. 32N. 90W. Captured after nearly two months' siege by Federals, 1863 (Civil W.).

Villa de la Plate, see Chuquisaca.

Vinland. Name given by Scandinavian seamen to the land they discovered, end 9th to 10th century—Labrador and Newfoundland (q.v.), or some think the shores of New England.

Virginia, U.S. 36–39N. 76W. One of the 13 original states; expedition sent to by Raleigh, under Barlow and Amades, 1584 (see Roanoke); colony settled by John Smith and others at Jamestown, 1607; Lord Delaware appointed first governor, 1609; massacre of settlers by Indians, 1622 and 1640; "Bacon's rebellion," 1676; attempt by John Brown to free the slaves, 1859; seceded, 1861; western portion, which had remained loyal, admitted to Union, 1863; whole state readmitted to Union, 1870.

Virgin Islands, Atlantic. 17N. 64W. So named by the discoverer Columbus, 1494; St. Thomas and St. John twice taken by English, but finally restored to Danes, 1815.

Warwick, Penn. 40N. 76W. First cannon made in America at W. furnace, cast by P. F. Antes and Mr. Potts, 1776.

Warwick, Rhode Island. 41N. 71W. Bp. Gen. Nathaniel Greene (1742–86).

Washington, state, U.S. 45N. 116W. Admitted to Union, 1889.

Washington, city, U.S. 38N. 76W. First stone of capitol laid by Washington, 1793; seat of government transferred to from Philadelphia, 1800; captured and burnt by English under Ross, 1814; President Lincoln assassinated, 1865; treaty with Great Britain, 1871; Disarmament Conference, 1922; seat of Pan-American Union since 1893.

Waterford, Maine. 44N. 70W. Bp. Charles Farrar Browne (Artemus Ward) (1834–67).

Watling Island, Bahamas. 24N. 74W. Generally thought to be the first land sighted by Columbus, 12 Oct. 1492. (See San Salvador.)

Wauhatchie, Lookout Valley, Tennessee. 35N. 85W. Defeat of Confederates, 1863 (Civil W.).

West Hills, Long Island. 40N. 73W. Bp. Walt Whitman, poet (1819–92).

West Indies. So named by the discoverer Columbus, who first sighted them, 1492.

West Point, N.Y. 41N. 73W. Arnold and André plot to betray to the British, 1780. Site of United States Military Academy. Bp. Admiral Alfred Thayer Mahan, historian and naval officer (1840–1914).

White Oak Swamp. John Smith saved from the Indians by Pocahontas, daughter of the chief Powhattan, 1607; one of the battles fought on the Chickahominy (q.v.).

White Plains, N.Y. 41N. 73W. Americans defeated by Gen. Howe, 1776.

Wilderness, Virginia. 38N. 77W. Cap. of the state till 1779; battles, 1813 and 1864.

Wilkes-Barré, Pennsylvania. 41N. 76W. Founded in 1767; scene of Wyoming Valley massacre in 1778. Bp. George Catlin, ethnologist (1796–1802).

Williamsburg, Virginia.) 37N. 76W. First settled, 1632; defeat of Confederates after fierce fighting, 1862 (Civil W.).

Wilmington, Conn. Bp. **Jared Sparks,** historian (1789–1866).

Wilmington (see Fort Christina), Delaware. 39N. 75W. First Swedish colony in America, 1638; captured by Federals in their second attack on, 1865.

Wilson's Creek, near Springfield, Miss. 37N. 93W. Fierce battle ending with defeat of Confederates, 1861 (Civil W.).

Winchester, Virginia. 39N. 78W. Forced retreat of Federals, 1862; defeat of Confederates, 1864 (Civil W.). Bp. John Esten Cooke, novelist (1830–86).

Windsor, Conn. 42N. 73W. Bp. Edward Rowland Si l, poet and critic (1841–87).

Windsor, Nova Scotia. 44N. 63W. Bp. J. Chandler Haliburton, historian, and A. of *Sam Slick*, etc. (1796–65).

Windward Islands, W. Indies. 13N. 61W. Name given to a group of federated islands, hitherto separate, by Act of Parliament, 1871.

Winnipeg (formerly known as Fort Garry), cap. Manitoba. 49N. 97W. Old trading station of Hudson's Bay Company.

Wisconsin, U.S. 41N. 87W. First white known to reach its borders from Green Bay was Jean Nicolet, 1634; French in, 1660; ceded to England, 1760; organized as territory, 1836; admitted to the Union 1848.

Wisconsin River. 45N. 89W. Joliet and Marquette on, 1673.

Withlacoochie River, Florida. 29N. 82W. District round sc. fighting and massacre during war with the Seminole Indians, 1835–42.

Wolcott, Conn. Bp. Amos. B. Alcott, educator and A. (1799–1888).

Worcester, Mass. 42N. 71W. Bp. Bancroft, historian of the U.S. (1800–91).

Wyoming, U.S. 41N. 104W. State admitted to Union, 1890.

Xalapa (Jalapa), Mexico. 19N. 97W. Church said to have been f. by Cortés; the plant known as jalap takes its name from this place.

Xaquizaguana, Valley of. 14S. 71W. Halting place of Pizarro on his march to Cuzco, 1533; rout of G. Pizarro's forces by Gasca; and execution of former and of Carbajal, 1548. (See Prescott, *Conquest of Peru.*)

Xauxa. 12S. 75W. Pizarro at on his march to Cuzco, 1533; Indians defeated at by Almagro, 1534; Pizarro entertained at by Indian prince, 1534; headquarters of Gasca, 1547. (See Prescott, *Conquest of Peru.*)

Yale College, New Haven. 41N. 72W. Fd 1700; present name given when school permanently established at New Haven.

Yatay, Uruguay R. Defeat of Lopez and the Paraguayan forces by the Uruguayans under Flores, 1865.

Yellowstone National Park, Wyoming. 40N. 110W. Region of hot springs; given to the people, 1872.

Yerba Buena, former name of San Francisco.

Yorktown, Virginia. 37N. 75W. Siege and surrender of Cornwallis to Washington, 1781 (close of W. of Ind.).

Yosemite Valley ("a full-grown grizzly bear"). 37N. 118W. Discovered, 1851; granted as a state park, 1864.

Yucatan, Mexico. 17N. 86W. Solis and Pinzon off southern coast, 1506; discovered by Hernandez de Cordova, 1517; coast explored by Juan de Grijalva, 1518; conquered by Spaniards under Diaz, 1522; became independent, 1841; rose against Maximilian, 1867.

Yucay, Peru. 14S. 70W. Favourite resort of the Incas; fierce encounter between Juan Pizarro and Peruvians, 1535.

Yukon Fort, U.S. 66N. 145W. F. by Hudson's Bay Company for collection of furs, 1847.

Yungay, Bolivia. 24N. 69W. Santa Cruz with army of Bolivians and Peruvians defeated, 1839.

Zaran. 5S. 77W. Pizarro at during his last expedition to Peru. (See Prescott, *Conquest of Peru.*)

CONTRIBUTORS

TO THE

LITERATURE OF THE UNITED STATES

CONTRIBUTORS

TO THE

LITERATURE OF THE UNITED STATES

Many persons in the following list are not primarily authors. Lincoln, as an example, contributed importantly to American literature, and there are others who added to the stock of the country's writings and yet devoted their lives to activities other than authorship. Obviously no enumeration of American literary contributors would be complete without their inclusion. The dates of birth and death, the places of birth and long residence are shown. Usually the particular kind of writing is also indicated. Where none is described the omission results from either the diversity of the person's literary activity or the difficulty of briefly describing its nature. It is believed that the list contains most of the important contributors, although no pretence is made to exhaustiveness. The twilight zone always exists, and undoubtedly some omitted names should have been included, and some of the inclusions may not warrant recognition. Essayists, novelists, poets, historians, short-story writers, scholars, theologians, controversalists of various kinds, and writers of an unclassifiable sort are listed if deemed important by the standards of their contemporaries or by those of posterity.

Abbott, Jacob, 1803–79. Bp. Hallowell, Maine. 44N. 70W.

Adams, Charles Francis, Jr., 1835–1915. Bp. Boston, Mass., 42N. 71W. Historian.

Adams, Henry, 1838–1918. Bp. Boston, Mass., 42N. 71W. Historian.

Adams, Herbert Baxter, 1850–1901. Bp. Shutsbury, Mass., 42N. 72W. Historian.

Adams, John Quincy, 1767–1848. Bp. Braintree (now Quincy), Mass., 42N 71W.

Adams, William Taylor (Oliver Optic), 1822–97. Bp. Medway, Mass., 41N. 72W.

Alcott, Amos Bronson, 1799–1888. Bp. Wolcott, New Haven Co., Conn., 41N. 73W.

Alcott, Louisa M., 1832–88. Bp. Germantown, Penn., 40N. 75W.; lived in Concord Mass., 42N. 71W.

Aldrich, Thomas Bailey, 1836–1907. Bp. Portsmouth, New Hampshire, 43N. 71W.; lived in Boston, 42N. 71W., 1865–1907. Poet.

Alger, Horatio, Jr., 1832–99. Bp. Chelsea (Revere) Mass., 41N. 72W.

Ames, Fisher, 1758–1808. Bp. Dedham, Mass., 41N. 71W. Political writer.

Atkinson, Edward, 1827–1905. Bp. Brookline, Mass., 41N. 72W. Economist.

Bancroft, George, 1800–91. Bp. Worcester, Mass., 42N. 72W. Historian.

Bancroft, Hubert Howe, 1832–1918. Bp. Granville, Ohio, 41N. 83W.; lived in San Francisco, Calif., 38N. 122W., 1852–1918. Historian.

Barlow, Joel, 1754–1812. Bp. in Redding, Fairfield Co., Conn., 41N. 73W.; lived in Hartford, Conn., 41N. 72W., 1783–1812. Poet.

Bartram, John, 1699–1777. Bp. Marple, Delaware Co., Penn., 40N. 75W. Botanist.

Bartram, William, 1739–1823. Bp. Kingsessing, Penn.

Beecher, Henry Ward, 1813–87. Bp. Litchfield, Conn., 41N. 73W.; minister in Brooklyn, New York, 41N. 74W. Theologian.

Belasco, David, 1858. Bp. San Francisco, Calif. 38N. 122W. Dramatist.

Bellamy, Edward, 1719–90. Bp. Cheshire, Conn., 41N. 73W. Theologian.

Benton, Thomas H., 1782–1858. Bp. Hillsborough, Orange Co., N. Carolina., 36N. 79W.; lived in St. Louis, 39N. 90W., from 1816(?) to 1858.

Beverley, Robert, 1675(?)–1716. Born in Virginia. Virginia Colonial historian.

Bierce, Ambrose, 1842–1913(?). Born in Meiggs Co. Ohio, 39N. 82W. Place and date of death are uncertain.

Billings, Josh (Pen name of Henry Wheeler Shaw), 1818–85). Bp. Lanesborough, Mass., 42N. 73W. Humourist.

Bird, Robert Montgomery, 1803–54. Bp. Newcastle, Penn., 41N. 81W; home in Philadelphia, Penn, 40N. 75W.

Boker, George Henry, 1823–90. Bp. Philadelphia, Penn., 40N. 75W. Philadelphia dramatist.

Boner, John Henry, 1845–1903. Bp. Salem, N. Carolina, 36N. 80W. Editor.

Bourne, Edward Gaylord, 1860–1908. Bp. Strykersville, New York. Historian.

Brackenridge, Hugh Henry, 1748–1816. Born in Scotland; home, Pittsburgh, Penn., 40N. 80W. Jurist.

Bradford, William, 1590–1657. Bp. Austerfield, Yorkshire, England. A founder and historian of Plymouth, Mass., 41N. 70W.

Bradstreet, Anne, 1612(?)–72. Born in England; home in Boston, Mass., 42N. 71W, Early colonial poetess.

Brodhead, John Romeyn, 1814–73. Bp. Philadelphia, Penn., 39N. 75W. Historian.

Brooks, Phillips, 1835–93. Bp. Boston, Mass., 42N. 71W. Theologian.

Brown, Charles Brockden, 1771–1810. Bp. Philadelphia, Penn., 39N. 75W. Novelist.

Brownell, Henry Howard, 1820–72. Bp. Providence, Rhode Island, 41N. 71W. Poet.

Bryant, William Cullen, 1794–1878. Bp. Cummington, Mass., 42N. 72W.

Bunner, Henry Cuyler, 1855–96. Bp. Oswego, New York, 43N. 76W. Poet.

Burgess, John W., 1844. Bp. Cornersville, Tenn., 36N. 88W. Historian.

Bushnell, Horace, 1802–76. Bp. Litchfield, Conn., 41N. 73W. Theologian.

Byles, Rev. Mather, 1707–88. Bp. Boston, Mass., 42N. 71W. Poet.

Byrd, William, 1674–1744. Bp. Westover, Virginia, 37N. 76W

Calhoun, John C., 1782–1850. Bp. Abbeville District, S. Carolina, 34N. 81W.

Catlin, George, 1796–1872. Bp. Wilkes-Barré, Penn., 41N. 76W. Ethnologist.

Cawein, Madison, Jr., 1865–1915. Bp. Somerville, Kentucky, 38N. 86W. Poet.

Chalmers, George, 1742–1825. Born in Scotland. Historian.

Channing, Edward, 1856. Bp. Dorchester, Mass., 42N. 71W. Historian.

Channing, William Ellery, 1780–1842. Bp. Newport, Rhode Island, 41N. 71W.

Child, Francis James, 1825–96. Bp. Boston, Mass., 41N. 72W. Scholar.

Clark, John Bates, 1847. Bp Providence, Rhode Island, 41N. 71W. Economist.

Clemens, Samuel Langhorne (Mark Twain), 1835–1910. Bp. Florida, Missouri, 38N. 92W.

Colden, Cadwallader, 1688–1776. Born in Scotland; lived in Philadelphia, 40N. 75W., and New York, 41N. 74W. Colonial official and historian.

Conrad, Robert T., 1810–58. Bp. Philadelphia, Penn., 40N. 75W. Dramatist.

Conway, Moncure Daniel, 1832–1907. Born in Stafford Co., Virginia.

Cooke, John Esten, 1830–86. Bp. Winchester, Virginia, 39N. 78W. Novelist.

Cooke, Rose Terry. See Rose Terry.

Cooper, James Fenimore, 1789–1851. Bp. Burlington, New Jersey, 40N. 75W.; lived at Cooperstown, New York, 43N. 75W.

Cotton, John, 1585–1652. Bp. Derby, England; migrated to Boston, Mass., 42N. 71W. New England divine and author.

Coxe, Tench, 1775–1824. Bp. Philadelphia, Penn., 40N. 75W.

Crane, Stephen, 1871–1900. Bp. Newark, New Jersey, 41N. 74W. Novelist.

Crawford, Francis Marion, 1854–1909. Born in Italy where he lived most of his life.

Crévecoeur, St. Jean de, 1735–1813. Bp. Caen, France. French consul at New York City, 41N. 74W

Curtis, George William, 1824–92. Bp. Providence, Rhode Island, 42N. 71W.

Daly, Augustin, 1838–99. Bp. Plymouth, N. Carolina, 35N. 77W. Dramatist.

Dana, Richard Henry, 1787–1879. Bp. Cambridge, Mass., 42N. 71W.

Dana, Richard Henry, Jr., 1815–82. Bp. Cambridge, Mass., 42N. 71W.

Davis, Richard Harding, 1864–1916. Bp. Philadelphia, Penn., 40N. 75W.

Dennie, Joseph, 1768–1812. Bp. Boston, Mass., 42N. 71W.

Derby, George Horatio, 1823–61. Bp. Dedham, Mass., 41N. 71W. Humourist.

Dew, Thomas R., 1810–46. Born in King and Queen Co., Virginia, 37N. 77W. Political tracts.

Dewey, John, 1859. Bp. Burlington, Vermont, 44N. 73W. Philosopher.

Dickinson, Emily, 1830–86. Born and lived in Amherst, Mass., 42N. 73W. Poetess.

Drake, Joseph Rodman, 1795–1820. Bp. New York City, 41N. 74W. Poet.

Draper, John William, 1811–82. Born near Liverpool, England; lived in Philadelphia, 40N. 75W., and New York, 41N. 74W. Historian and scientist.

Dunne, Finley Peter, 1867. Bp. Chicago, Illinois. 42N. 88W. Humourist.

Dwight, Rev. Timothy, 1752–1817. Bp. Northampton, Mass., 42N. 73W. Writer, educator, and minister.

Edwards, Jonathan, 1703–58. Bp. Windsor, Conn., 42N. 73W. Minister and author.

Eggleston, Edward, 1837–1902. Bp. Vevay, Indiana, 38N. 85W. Novelist and historian.

Eliot, Jared, 1685–1763. Bp. Guilford, Conn., 41N. 72W. Colonial agronomist.

Emerson, Ralph Waldo, 1803–82. Bp. Boston, Mass., 42N. 71W.; lived in Concord, Mass., 42N. 71W.

Emmett, Daniel Decatur, 1815–1904. Bp. Mount Vernon, Ohio, 40N. 82W. Songwriter, author of *Dixie*.

Everett, Edward, 1794–1865. Bp. Dorchester, Mass., 42N. 71W.

Field, Eugene, 1850–95 Bp St. Louis, Missouri, 39N. 90W. Poet and journalist.

Finley, Martha, 1828–1909. Bp. Chillicothe, Ohio, 39N. 89W. Writer of books for children.

Fiske, John, 1842–1901. Bp. Hartford, Conn., 42N. 73W. Historian and philosopher.

Force, Peter, 1790–1868. Bp. Passaic Falls, New Jersey 41N. 74W. Historian.

Foster, Stephen Collins, 1826–64. Born near Pittsburgh, Penn., 40N. 81W. Songwriter.

Franklin, Benjamin, 1706–90. Bp. Boston, Mass., 42N. 71W.; lived in Philadelphia, Penn., 40N. 75W.

Frenean, Philip, 1752–1832. Bp. New York City, 41N. 74W. Poet and journalist.

Frost, John, 1800–59. Bp. Kennebunk, Maine, 43N. 71W. Writer of books for children.

Fuller, Margaret, 1810–50. Bp. Cambridge, Mass., 42N. 71W.

Furness, Horace Howard, 1833–1912. Bp. Philadelphia, Penn., 40N. 75W. Scholar.

Furness, William Henry, 1802–96. Bp. Philadelphia, Penn., 40N. 75W. Theologian.

Gallatin, Albert, 1761–1849. Bp. Geneva, Switzerland. Statesman and author.
Galloway, Joseph 1761–1803. Born in Arundel Co, Maryland, 39N. 76W.; lived in Philadelphia, 40N. 75W., until 1776; died in England. Political writer.
Garland Hamlen, 1860. Bp. West Salem, Wisconsin.
George, Henry, 1839–97. Bp. Philadelphia, Penn., 40N. 75W. Economist and social reformer.
Gilder, Richard Watson, 1844–1909. Bp. Bordentown, Penn., 40N. 75W. Poet.
Gildersleeve, Basil Lanneau, 1831–1924. Bp. Charleston, S. Carolina, 33N. 80W. Philologist.
Gladden, Washington, 1836–1918. Bp. Pottsgrove, Penn., 41N. 77W. Theologian.
Goodrich, Samuel Griswold, (Peter Parley), 1793–1860. Bp. Ridgefield, Conn., 41N. 73W. Writer of books for children.
Grady, Henry Woodfin, 1851–89. Bp. Athens, Georgia, 34N. 83W. Journalist and orator.

Hale, Edward Everett, 1822–1909. Bp. Boston, Mass., 42N. 71W.
Hall, Fitzedward, 1825–1901. Bp. Troy, New York, 43N. 74W. Scholar.
Hall, James, 1793–1868. Bp. Philadelphia, Penn., 40N. 75W.
Halleck, Fitz-Greene, 1790–1867. Bp. Guilford, Conn., 41N. 72W. Poet.
Hamilton, Alexander, 1757–1804. Born on the Island of Nevis in the British West Indies., 16N. 63W.; lived in New York City, 41N. 74W. Statesman and economist.
Harris, Joel Chandler, 1848–1908. Bp. Eatonton, Putnam Co., Georgia, 33N. 83W.
Harte, Francis Bret, 1839–1902. Bp. Albany, New York, 43N. 74W.
Hawthorne, Nathaniel, 1804–64. Bp. Salem, Mass., 42N. 71W.; lived in Concord, Mass., 42N. 71W.
Hay, John, 1838–1905. Bp. Salem, Indiana, 39N. 86W. Statesman and writer.
Hayne, Paul Hamilton, 1830–86. Bp. Charleston, S. Carolina, 33N. 80W. Poet.
Hayne, Robert Y., 1791–1839. Bp. St Paul's Parish, Colleton District, S Carolina 33N. 81W.
Higginson, Thomas Wentworth, 1823–1911. Bp. Cambridge, Mass., 42N. 71W. Essayist.
Hildreth, Richard, 1807–65. Bp. Deerfield, Mass., 42N. 73W. Historian.
Hodge, Charles, 1797–1878. Bp. Philadelphia, Penn., 40N. 75W. Theologian.
Holland, Josiah Gilbert, 1819–1881. Bp. Belchertown, Mass., 41N. 72W. Novelist.
Holmes, Oliver Wendell, 1809–94. Bp. Cambridge, Mass., 41N. 72W.
Hopkins, Mark, 1802–87. Bp. Stockbridge, Mass., 41N. 73W. Theologian and educator.
Hopkins, Samuel, 1721–1803. Bp. Waterbury, Conn., 42N. 73W. Theologian.
Hovey, Richard, 1864–1900. Bp. Normal, Illinois, Poet.
Howard, Bronson, 1842–1908. Bp. Detroit, Michigan, 42N. 83W. Dramatist.
Howard, Oliver Otis, 1830–1909. Bp. Leeds, Maine, 44N. 70W. General, educator and writer.
Howe, Julia Ward, 1819–1910. Bp. New York City, 41N. 74W
Howells, William Dean, 1837–1920. Bp. Martin's Ferry, Ohio, 40N. 80W.
Hutchinson, Thomas, 1711–80. Bp. Boston, Mass. 42N. 71W. Colonial official and historian.

Irving, Washington, 1783–1859. Bp. New York City, 41N. 74W.

James, Henry, 1843. Bp. New York City, 41N. 74W. Novelist.
James, William, 1842–1910. Bp. New York City, 41N. 74W. Philosopher and psychologist
Jay, John, 1745–1829. Bp. New York City, 41N 74W.
Jefferson, Thomas, 1743–1826. Bp. Shadwell, Albemarle Co., Virginia 38N. 73W.
Jewett, Sarah Orne, 1849–1909. Born at South Berwick, Maine, 43N. 71W.
Jones, Charles Colcock, Jr., 1831–93. Bp. Savannah, Georgia, 31N. 81W. Historian.

Kemble, Frances Anne (Fanny), 1809–93. Born in England. Actress and writer.
Kennedy, John Pendleton, 1795–1870. Bp. Baltimore, Maryland, 39N. 76W.
Key, Francis Scott, 1780–1843. Born in Frederick Co., Maryland, 39N. 77W. Poet, author of *The Star-Spangled Banner*.
Kirk, John Foster, 1824–1904. Bp. Frederickton, New Brunswick, 46N. 76W; res. Philadelphia, Penn. 40N. 75W. Historian.

Lanier, Sidney, 1846–81. Bp. Macon, Georgia, 33N. 84W. Poet.
Lea, Henry Charles, 1845–1909. Bp. Philadelphia, Penn., 40N. 75W. Historian.
Lee, Richard Henry, 1732–94. Bp. Stratford, Westmoreland Co., Virginia, 38N. 77W. Statesman and orator.
Leland, Charles Godfrey, 1824–1903. Bp. Philadelphia, Penn., 40N. 75W. Humourist.
Lieber, Francis, 1800–72. Bp. Berlin, Germany; lived in Boston, New York and Columbia, S. Carolina.
Lincoln, Abraham, 1809–65. Born in Hardin (now Larue) Co., Kentucky, 37N. 85W.
Lodge, Henry Cabot, 1850. Bp. Boston, Mass., 42N. 71W. Statesman and historian.
Longfellow, Henry Wadsworth, 1807–82. Bp. Portland, Maine, 43N. 70W.; lived in Cambridge, Mass., 42N. 71W.
Longsteeet, Augustus Baldwin, 1790–1870. Bp. Augusta, Georgia, 33N. 82W. Humourist and educator.
Lowell, James Russel, 1819–91. Bp. and res. Cambridge, Mass., 42N. 71W.

McCosh, James, 1811–94. Born in Scotland, lived at Princeton, New Jersey, 40N. 75W.

McMaster, **John Bach,** 1852. Bp. Brooklyn, New York, 41N. 74W. Historian.

McVicker, Rev. John, 1787–1868. Bp. New York City, 41N. 74W. Political economist.

Mabie, Hamilton Wright, 1845–1916. Bp. Cold Spring, New York, 41N. 74W.

Mahan, Admiral Alfred Thayer 1840–1914. Bp. West Point, New York, 41N. 74W. Historian and naval officer.

Marsh, George Perkins, 1801–82. Bp. Woodstock, Vermont, 44N. 72W. Philologist.

Marshall, John, 1755–1835. Bp. Germantown (now Midland), Fauquier Co., Virginia, 39N. 78W.

Mather, Cotton, 1663–1728. Bp. Boston, Mass, 41N. 72W.

Mather, Increase, 1639–1728. Bp. Dorchester, Mass., 41N. 72W.

Matthews, Brander, 1852. Bp. New Orleans, Louisiana, 30N. 90W.

Melville, Herman 1819–91. Bp. New York City, 41N. 74W.

Miller, Joaquin, 1841–1913. Born crossing the border line of Indiana and Ohio. Poet.

Mitchell, Silas Weir, 1829–1913. Bp. Philadelphia, Penn., 40N. 75W. Novelist.

Mitchill, Samuel Latham, 1764–1831. Bp. North Hempstead, Long Island, 41N. 73W.; home, New York City, 41N. 74W.

Morse, Jedidiah, 1761–1826. Bp. Woodstock, Conn., 42N. 72W. Geographer.

Motley, John Lothrop, 1814–77. Bp. Boston, Mass., 41N 72W. Historian.

Naseby, Petroleum V. (Pen name of David Ross Locke), 1833–88. Bp. Vestal, Broome Co., New York, 42N. 76W.; home, New York City, 41N. 74W. Humourist.

Neal, John, 1793–1870. Bp. Portland, Maine, 44N. 70W.

Nicolay, John George, 1832–1901. Born in Bavaria. Historian.

Norris, Frank, 1870–1902. Bp. Chicago, Illinois, 42N. 88W. Novelist.

Norton, Charles Eliot, 1827–1908. Bp. and res. Cambridge, Mass., 42N. 71W.

Nye, Edgar Wilson (Bill Nye), 1850–96. Bp. Shirley, Maine, 45N. 70W. Humourist.

O'Callaghan, Edward Bailey, 1797–1873. Born in Ireland; lived in Albany, New York, 43N. 74W. Historian.

Olmsted, Frederick Law, 1822–1903. Bp. Hartford, Conn., 41N. 72W.

Page, Thomas Nelson, 1853–1922. Bp. Oakland Plantation, Hanover Co., Virginia, 38N. 77W.

Paine, Robert Treat, Jr., 1773–1811. Bp. Boston, Mass., 42N. 71W. Poet.

Palfrey, John Gorham, 1796–1881. Bp. Boston, Mass., 42N. 71W. Historian.

Parker, Theodore, 1810–60. Bp. Lexington, Mass., 43N. 71W.

Parkman, Francis, 1823–93. Bp. Bostc Mass., 42N. 71W. Historian.

Parton, James, 1822–91. Bp. Cante bury, England. Biographer.

Paulding, James Kirke, 1779–1860. Bor in Duchess Co., New York, 42N. 74W.; live in New York City, 41N. 74W., from 180 until his death.

Payne, John Howard, 1791–1852. B New York City, 41N. 74W. Dramatist.

Peirce, Charles S., 1839–1914. Bp. Cam bridge, Mass., 42N. 71W. Philosopher.

Piatt, John James, 1835–1917. Bp. Milton Indiana, 38N. 86W. Poet.

Piatt, Sarah Morgan, 1836–1912. Bor near Lexington, Kentucky, 38N. 84W. Poe

Poe, Edgar Allan, 1809–49. Bp. Bostor Mass., 42N. 71W.; lived in Richmon Baltimore, New York, and Philadelphia.

Prescott, William H., 1796–1859. B Salem, Mass., 42N. 71W. Historian.

Quincy, Josiah, 1772–1864. Bp. Bostor Mass., 42N. 71W.

Ramsay, Dr. David, 1749–1815. Born i Lancaster Co., Penn., 40N. 76W.; lived i Charleston, S. Carolina, 33N. 80W.

Rhodes, James Ford, 1848–1927. B Cleveland, Ohio, 41N. 88W. Historian.

Riley, James Whitcomb, 1849–191 Bp. Greenfield, Indiana, 40N. 86W. Poet.

Roe, Edward Payson, 1838–88. B Moodna, Orange Co., New York, 42N. 75W Novelist.

Roosevelt, Theodore, 1858–1919. B New York City, 41N. 74W.

Royce, Josiah, 1855–1916. Bp. Gras Valley, Nevada Co., Calif., 39N. 121W Philosopher.

Santazana, George, 1863. Bp. Madric Spain; res. Boston, Mass., 42N. 71W Philosopher.

Saxe, John Godfrey, 1816–87. Bp. High gate, Vermont. Poet.

Schurz, Carl, 1829–1906. Born in Ger many.

Seligman, Edwin, R. A., 1861. Bp. New York City, 41N. 74W. Economist.

Shea, John Dawson Gilmary, 1824–92 Bp. New York City, 41N. 74W. Historian

Shedd, William G. T., 1820–94. B Acton, Mass., 42N. 71W. Theologian.

Shillaker, Benjamin Penhallow, 1814–90 Bp. Portsmouth, New Hampshire, 43N. 71W Humourist.

Sill, Edward Rowland, 1841–87. B Windsor, Conn., 42N. 73W. Poet and critic

Simms, William Gilmore, 1806–70. B Charleston, S. Carolina, 33N. 80W.

Smith, F. Hopkinson, 1838. Bp. Balt more, Maryland, 39N. 76W.

Sparks, Jared, 1789–1866. Bp. Wilming ton, Conn., 42N. 73W. Historian.

Stedman, Edmund Clarence, 1833–1908 Bp. Hartford, Conn., 41N. 72W. Poet an critic.

Stockton, Frank R., 1834–1902. Bp. Philadelphia, Penn., 40N. 75W. Novelist.

Stoddard, Richard Henry, 1825–1903. Bp. Hingham, Mass., 42N. 71W. Poet and journalist.

Story, Joseph, 1779–1845. Bp. Marblehead, Mass., 43N. 71W. Jurist.

Stowe, Harriet Beecher, 1811–96. Bp. Litchfield, Conn., 41N. 73W.; lived at Hartford, Conn., 42N. 73W.

Summer, William G., 1840–1910. Bp. Paterson, New Jersey, 41N. 74W. Economist.

Tabb, John Barister, 1845–1909. Born near Richmond, Virginia, 37N. 77W. Poet.

Tausig, F. W., 1859. Bp. St. Louis, Missouri, 39N. 90W. Economist

Taylor, Bayard, 1825–78. Bp. Kennett Square, Chester Co., Penn., 40N. 76W.

Taylor, John, 1750–1824. Born in Orange Co., Virginia, 38N. 78W. Economist and statesman.

Terry, Rose (also known as Rose Terry Cooke), 1827–92. Bp. West Hartford, Conn., 41N. 72W. Short-story writer.

Thomas, Augustus, 1859. Bp. St. Louis, Missouri, 39N. 90W. Dramatist.

Thompson, Daniel Pierce, 1795–1868. Bp. Charlestown, Mass., 42N. 71W.

Thoreau, David Henry, 1817–62. Bp. Concord. Mass., 42N. 71W.

Thwaites, Reuben Gold, 1853–1913. Bp. and res. Dorchester, Mass., 41N. 72W, Historian.

Ticknor, George, 1891–1871. Bp. Boston, Mass., 42N. 71W. Scholar and educator.

Timrod, Henry, 1829–67. Bp. Charleston. S. Carolina, 32N. 79W. Poet.

Trumbull, John, 1750–1831. Bp. Watertown, Conn., 41N. 73W. Poet.

Tucker, Nathaniel Beverley, 1784–1851. Bp. Matoax, Chesterfield Co., Virginia, 37N. 78W.

Tuckerman, Henry Theodore, 1813–71. Bp. Boston, Mass., 42N. 71W.; lived in New York City, 41N. 74W., 1845–71.

Twain, Mark (see Clemens, Samuel Langhorne).

Tyler, Moses Coit, 1835–1900. Bp. Griswold, Conn., 41N. 72W.

Tyler, Royall, 1757–1826. Bp. Boston, Mass., 42N. 71W. Dramatist and jurist.

Verplanck, Julian Crommelin, 1786–1870. Bp. New York City, 41N. 74W. Scholar.

Walker, Francis A., 1840–97. Bp. Boston, Mass., 42N. 71W. Economist.

Wallace, Lew, 1827–1905. Bp. Brookville, Indiana, 39N. 85W. Novelist.

Ward, Artemus (Pen name of Charles Farras Browne). 1834–67). Bp. Waterford, Maine, 44N. 70W. Humourist.

Warner, Charles Dudley, 1829–1900. Bp. Plainfield, Mass., 42N. 73W.

Washington, Booker T., 1859–1915. Bp. Hale's Ford, Franklin Co., Virginia, 37N. 80W.

Webster, Daniel, 1782–1852. Bp. Salisbury (now Franklin), New Hampshire, 43N. 71W.

Webster, Noah, 1758–1843. Bp. West Hartford, Conn., 41N. 72W. Journalist and lexicographer.

Welles, Gideon, Bp. Glastonbury, Conn., 42N. 72W. Diarist.

Wells, David A., 1848–98. Bp. Springfield, Mass., 42N. 73W. Economist.

White, Andrew D., 1832–1918. Bp. Homer, New York, 42N. 80W. Historian.

White, Richard Grant, 1821–85. Bp. New York City, 41N. 74W. Scholar.

Whitman, Walt, 1819–92. Bp. West Hills (near Huntingdon), Long Island, 41N. 73W.

Whitney, William Dwight, 1827–94. Bp. Northampton, Mass, 42N. 72W. Philologist.

Whittier, John Greenleaf, 1807–92. Bp. Haverhill, Mass., 42N. 71W.

Williams, Roger, 1604–84. Bp. London, England. Founder of Providence, and writer.

Willis, Nathaniel Parker, 1806–61. Bp. Portland, Maine, 43N. 70W.

Wilson, Woodrow, 1856–1925. Bp. Staunton, Virginia, 39N. 78W. Statesman, historian, and educator.

Winsor, Justin, 1831–97. Bp. Boston, Mass., 42N. 71W. Historian.

Winthrop, John, 1588–1649. Born in England; lived in Boston and Charlestown, Mass., 42N. 71W. Historian.

Wirt, William, 1772–1834. Bp. Baltimore, Maryland, 39N. 76W. Author.

Wister, Owen, 1860. Bp. Philadelphia, Penn., 40N. 75W.

Woolsey, Theodore Dwight, 1801–89. Bp. New York City, 41N. 74W. Scholar and educator.

Woolson, Constance Fenimore, 1838–94 Bp. Claremont, New Hampshire, 43N. 72W.

Wright, Chauncey, 1830–75. Bp. Northampton, Mass., 42N. 72W. Philosopher.

INDEX

INDEX

LIST OF ABBREVIATIONS

B.	Bay, Bahia	Is.	Islands, Islas, Ilhas	Pto.	Port, Puerto
B.C	British Columbia	L	Lake, Lagoa	R.	River, Rio
C.	Cape, Cabo	Mass.	Massachusetts	Ra.	Range
Chan.	Channel	Mt.	Mountain	S.	South
Conn.	Connecticut	N.	North	Sa.	Serra, Sierra
Cr.	Creek	Pass.	Passage	Sask	Saskatchewan
Dist.	District	Pen.	Peninsula	St., Ste.	Saint, Sainte
E.	East	Penn.	Pennsylvania	Sto, Stn.,	Santo, Santa
Ft.	Fort	Pk.	Peak	Str.	Strait
G.	Gulf, Golfo	Prov.	Province	Terr.	Territory
Ho.	House	Pt.	Point	Vol.	Volcano
I.	Island, Isla, Ilha	Pta.	Punta	W.	West

Places prefixed with an asterisk appear also in the Gazetteer

PAGE

Abacaxis River, Brazil. 5s. 58w. 94
Abasolo, Tamaulipas, Mexico. 24n. 98w. 81
Abbeville, Alabama. 32n. 85w. 75
Abbeville, S. Carolina. 34n. 82w. 75
Aberdeen, Mississippi. 34n. 89w. 74
Aberdeen, Sask. 52n. 106w. 64
Aberdeen, S. Dakota. 45n. 99w. 72
Aberdeen, Washington. 47n. 124w. 76
Albert Lake, Oregon. 43n. 120w. 76
Abilene, Kansas. 39n 97w. 73
Abilene, Texas. 33n. 100w. 77
Abingdon, Virginia. 37n. 82w. 16
Abitibi Lake, Ontario. 49n. 80w. 57
Abitibi River, Ontario. 50n. 82w. 57
Abra River, Philippine Is. 17n. 121e. 79
Abrolhos Island, Brazil. 18s. 38w. 95
Acadia (Nova Scotia). 46n. 65w. 8
Acadia Mines, Nova Scotia. 45n. 64w. 59
Acadia Park, Maine. 44n. 68w. 71
Acajutla, Salvador. 14n. 90w. 82
Acaponeta, Nayarit Terr., Mexico. 22n. 106w. 80
*Acapulco, Guerrero, Mexico. 17n. 100w. 81
Acari River, Peru. 15s. 74w. 93
Acatlan, Puebla, Mexico. 18n. 98w. 81
Accomac, Virginia. 38n. 76w. 71
Achaguas, Venezuela. 8n. 68w. 92
Achigan, River l', Quebec. 46n. 74w. 61
Ackley, Iowa. 42n. 93w. 73
Acklin Island, Bahama Is. 22n. 74w. 85
Aconcagua Mt., Argentina. 33s. 70w. 96
Aconquija, Argentina. 27s. 67w. 96
Acre River, Brazil. 10s. 68w. 93
Acre, Terr., Brazil. 10s 70w 93
Acton, Ontario. 43n. 80w. 62
Actonvale, Quebec. 46n. 73w. 60
Actopan, Hidalgo, Mexico. 20n. 99w. 81
Ada, Minnesota. 47n. 97w. 73
Ada, Oklahoma. 35n. 97w. 74
Adair Bay, Sonora, Mexico. 31n. 114w. 80

PAGE

Adait, Cape, Baffin Is. 71n. 71w. 55
Adams, New York. 44n. 76w. 68
Adams Mt., Washington. 46n. 121w. 76
Adare, Cape, S. Victoria Land. 74s. 170e. 49
Addison, New York. 42n. 77w. 68
Adelie Land, Antarctica. 67s. 140e. 49
Adelpha, Manitoba. 49n. 100w. 65
Adirondack Mts., New York. 44n. 74w. 69
Admiralty Island, Alaska. 58n. 134w. 66
Adrian, Michigan. 42n. 84w. 70
Afognak Island, Alaska. 58n. 153w. 78
Agiabampo, Sonora, Mexico. 26n. 109w. 80
Agincourt, Ontario. 44n. 79w. 63
Agua, Vol de, Guatemala. 15n. 90w. 82
Agua Sucia River, Panama Canal 86
Aguadilla, Porto Rico. 18n. 67w. 85
Aguas Calientes, Mexico. 22n. 102w. 81
Aguja, Capo, Peru. 6s. 81w. 92
Ahorca Lagarto, Panama Canal 86
Ailsa Craig, Ontario. 43n. 82w. 62
Ainslie Lake, Nova Scotia. 46n. 61w. 59
Ainsworth, Nebraska. 43n. 100w. 72
Ainsworth, Washington. 46n. 119w. 56
Aishihik Lake, Yukon. 60n. 137w. 66
Aitken, S. Carolina. 34n. 82w. 75
Aitkin, Minnesota. 47n. 94w. 73
Ajuchitlan, Guerrero, Mexico. 18n. 100w. 81
Akarai Mts., British Guiana. 2n. 57w. 92
Akimiski Island, James Bay. 53n. 82w. 55
Aklavik, NW. Terr. 69n. 135w. 54
Akpatok Island, Quebec. 60n. 68w. 55
Akron, Colorado. 40n. 103w. 72
Akron, Ohio. 41n. 81w. 70
Alabama, state, U.S.A. 33n. 86w. 75
Alabama River, Alabama. 32n. 87w. 75
Alabat, Philippine Is. 14n. 122e. 79
Alagoas, state, Brazil. 10s. 36w. 94
Alajuela, Costa Rica. 10n. 85w. 82
Alameda, Sask. 49n. 102w. 64

PAGE
Alamos, Sonora, Mexico. 27N. 109W. 80
Alamosa, Colorado. 37N. 106W. 72
*Alaska, N. America. 60N. 145W. 78
Alaska, Gulf of, N. America. 59N. 135W. 50
Alaska Peninsula, Alaska. 56N. 162W. 78
Alaska Range, Alaska. 63N. 150W. 78
Albany, Georgia. 32N. 84W. 75
Albany, Missouri. 40N. 94W. 73
*Albany, New York. 43N. 74W. 69
Albany, Oregon. 45N. 123W. 76
Albany River, Ontario. 52N. 85W. 13
Albemarle, N. Carolina. 35N. 80W. 70
*Albemarle Sound, N. Carolina. 36N. 76W. 71
Alberni, Vancouver I., B.C. 49N. 125W. 66
Albert, New Brunswick. 46N. 65W. 59
Albert Lea, Minnesota. 43N. 93W. 73
Alberta, prov., Canada. 55N. 115W. 54
Alberton, Prince Edward I. 47N. 64W. 59
Albia, Iowa. 41N. 93W. 73
Albion, Nebraska. 42N. 98W. 73
Albion, New York. 43N. 78W. 68
Albion, Penn. 42N. 80W. 68
Albuquerque, New Mexico. 35N. 107W. 77
Alcantara, Brazil. 2S. 45W. 94
Alcobaça, Brazil. 3S. 50W. 94
Aldan River, Siberia. 60N. 130E. 48
Alexander Island, Antarctica. 69S. 70W. 49
Alexandra Land, Franz Josef Land. 81N. 48E. 48
Alexandria, B.C. 52N. 122W. 66
Alexandria, Louisiana. 31N. 92W. 74
Alexandria, Minnesota. 46N. 95W. 73
Alexandria, Ontario. 45N. 75W. 63
Alexandria, S. Dakota. 44N. 98W. 73
Alexandria, Virginia. 39N. 77W. 71
Alfonso XII, Cuba. 23N. 82W. 85
Alfonso XII, Island, Philippine Is. 6N. 120E. 79
Alfred Ernest Cape, Ellesmere I. 81N. 90W. 48
Algiers, New Orleans, Lousiana. 30N. 90W. 74
Algoma, Ontario. 46N. 83W. 62
Algona, Iowa. 43N. 94W. 73
Algonquin National Park, Ontario. 46N. 78W. 63
Alhajuela, Panama Canal 86
Alida, Sask. 49N. 102W. 64
All Saints Bay, Brazil. 13S. 39W. 36
Allanburgh, Ontario. 43N. 79W. 63
Allandale, Ontario. 44N. 80W. 62
Allegan, Michigan. 43N. 86W. 70
Alleghant River, Penn. 40N. 80W. 68
Allegheny Mts., U.S.A. 38N. 80W. 71
Allemands, New Orleans, Lousiana. 30N. 90W. 74
Allemands, Lac des, New Orleans, Lousiana. 30N. 91W. 74
Allen Junction Minnesota. 48N. 92W. 73
Allende, Coahuila, Mexico. 28N. 101W. 81
Allentown, Penn. 41N. 75W. 68
Alliance, Nebraska. 42N. 103W. 72
Alliance, Ohio. 41N. 81W. 70
Alliston, Ontario. 44N. 80W. 62
*Allumette Island, Quebec. 46N. 77W. 63
Alma, Nebraska. 40N. 99W. 72
Alma, New Brunswick. 46N. 65W. 59
PAGE
Alma, Wisconsin. 44N. 92W. 73
Almeirim, Brazil. 2S. 53W. 94
Almonte, Ontario. 45N. 76W. 63
Alpena, Michigan. 45N. 83W. 70
Alpine, Texas. 30N. 104W. 80
Alsek River, B.C., Alaska, etc. 60N. 138W. 66
Alta Vela, S. Domingo. 17N. 72W. 85
Altamaha River, Georgia. 32N. 82W. 75
Altamura Island, Sinaloa, Mexico. 25N. 108W. 80
Altata, Sinaloa,, Mexico. 25N. 108W. 80
Alton, Illinois. 39N. 90W. 73
Alton, Missouri. 37. 91W. 73
Altona, New York. 45N. 74W. 69
Altoona, Penn. 41N. 78W. 68
Altunes, California. 42N. 120W. 76
Alva, Oklahoma. 37N. 99W. 72
Alvarado, Vera Cruz, Mexico. 19N. 96W. 81
Alvena, Sask. 53N. 106W. 64
Alvinston, Ontario. 43N. 82W. 62
Alzada, Montana. 45N. 104W. 72
Amadjuak Lake, Baffin Is. 65N. 72W. 55
Amapala, Honduras. 13N. 88W. 82
Amaranth, Manitoba. 51N. 99W. 65
Amarillo, Texas. 35N. 102W. 77
*Amazon River, S. America. 2S. 55W. 87
Amazon River, mouth of the, Brazil. 0. 50W. 94
Amazonas, Brazil. 5S. 65W. 94
Ambridge, Penn. 41N. 80W. 68
Ameca, Jalisco, Mexico. 21N. 104W. 80
Americus, Mississippi. 31N. 89W. 74
Americus, Georgia. 32N. 84W. 75
Amesbury, Mass. 43N. 71W. 69
Amherst, Nova Scotia. 46N. 64W. 59
Amherst Island, Ontario. 44N. 77W. 63
Amherst Island, Quebec. 47N. 62W. 58
Amherstburg, Ontario, 42N. 83W. 62
Amisk Lake, Sask. 55N. 102W. 64
Amite, Louisiana. 31N. 90W. 74
Amsterdam, New York. 43N. 74W. 69
Amundsen Gulf, Franklin. 71N. 122W. 54
Anaconda, Montana. 45N. 113W. 76
Anacortes, Washington. 48N. 123W. 76
Anadir River, Siberia. 56N. 165E. 48
Anamosa, Iowa. 42N. 91W. 73
Anau River, Brazil. 1N. 60W. 94
Ancaster, Ontario. 43N. 80W. 62
Anchorage, Alaska. 61N. 150W. 78
Ancon, Panama Canal. 86
Ancud, Chile. 42S. 74W. 96
Andalusia, Alabama. 31N. 87W. 75
Anderson, Indiana. 40N. 86W. 70
Anderson, S. Carolina. 34N. 83W. 75
Anderson River, Mackenzie. 69N. 127W. 54
Andersonville, Georgia. 32N. 84W. 23
*Andes Mts., S. America. 10S. 78W. 87
Andover, New Brunswick. 47N. 68W. 59
Andover, S. Dakota. 45N. 98W. 73
Andros Island, Bahama Is. 24N. 78W. 85
Androscoggia River, Maine. 44N. 71W. 69
Anegada Island, Virgin Is. 18N. 64W. 83
Ange-Gardien, L', Quebec. 47N 71W. 63
Angikuni Lake, Keewatin. 62N. 100W. 67
Angleton, Texas. 29N. 95W. 74
Angmagsalik, Greenland. 66N. 37W 55
Anguila Island, W. Indies. 24N. 80W. 85

PAGE
Anguilla Island, Leeward Is. 18N. 63W. 83
Anguille, Cape, Newfoundland. 48N. 60W. 58
Angus, Ontario. 44N. 80W. 62
Anicuns, Brazil. 17S. 50W. 95
Ann Arbor, Michigan. 42N. 84W. 70
Ann, Cape, Mass. 43N. 71W. 69
Anna, Illinois. 37N. 89W. 73
*Annapolis, Maryland. 39N. 76W. 68
*Annapolis (Port Royal), Nova Scotia. 45N. 66W. 59
Annapolis Basin, Nova Scotia. 45N. 66W. 59
Annapolis River, Nova Scotia. 45N. 66W. 59
Annatook, Greenland. 79N. 70W. 48
Anniston, Alabama. 34N. 86W. 75
Annotto Bay, Jamaica. 18N. 77W. 85
Ansonia, Conn. 41N. 73W. 69
Antarctic Sea, Antarctica. 66S. 49
Antarctica 49
Anthony, Kansas. 37N. 98W. 72
*Anticosti Island, Quebec. 50N. 63W. 58
*Antietam, W. Virginia. 39N. 78W. 23
Antigonish, Nova Scotia. 46N. 62W. 59
*Antigua Island, Leeward Is. 17N. 62W. 83
Antilla, Cuba. 21N. 76W. 85
Antilles, Greater, W. Indies. 18N. 72W. 82
Antilles, Lesser, W. Indies. 15N. 65W. 83
Antillia, 25N. 50W. 2
Antioquia, Colombia. 7N. 76W. 92
Antipodes Island, S. Pacific Ocean. 50S. 178E. 49
Antisana, Mt., Ecuador. 0. 79W. 92
Antler, N. Dakota. 49N. 101W. 76
Antofagasta, Chile, 24S. 70W. 96
Antonito, Colorado. 37N. 106W. 72
Anyox, B.C. 55N. 130W. 66
Apa River, Paraguay, 22S. 57W. 95
Apache Mts., Texas. 30N. 104W. 77
Apalachee Bay, Florida. 30N. 84W. 75
Apalachicola, Florida. 30N. 85W. 75
Aparri, Philippine Is. 18N. 122E. 79
Apiskigamish Lake, Quebec. 55N. 73W. 55
Apo Volcano, Philippine Is. 7N. 125E. 79
Apolobamba. Bolivia. 15S. 68W. 93
Apostle Island, Wisconsin. 47N. 90W. 73
Appleton, Minnesota. 45N. 96W. 73
Appleton, Wisconsin. 44N. 88W. 73
*Appomattox, Virginia. 37N. 78W. 23
Apure River, Venezuela. 8N. 70W. 92
*Apurimac River. Peru. 13S. 74W. 93
Aquia Creek, Virginia. 38N. 77W. 18
Aquialilla, Michoacan, Mexico. 19N. 103W. 81
Aracaju, Brazil. 11S. 37W. 94
Aracaty, Brazil. 5S. 38W. 94
Araquaya River, Brazil. 8S. 49W. 94
Araraquara, Brazil. 22S. 49W 95
Arauco, Argentina. 28S. 67W. 96
Arauco, Chile. 37S. 73W. 96
Arcade, New York. 43N. 78W. 68
Arcadia, Florida. 27N. 82W. 75
Arcas, Cays, Mexico. 20N. 92W. 81
Arcola, Sask. 50N. 102W. 64
Arctic Archipelago, N. America. 78N. 120W. 48
Arctic Ocean. 75N. 150W. 54

PAGE
Arctic Red River, Mackenzie. 67N. 133W. 78
Ardmore, Oklahoma. 34N. 97W. 74
Arecibo, Porto Rico. 18N. 67W. 85
Arenas, Cay, Mexico. 22N. 92W. 81
*Arequipa, Peru. 16S. 72W. 93
Argao, Philippine Is. 10N. 124E. 79
Argenteuil, Quebec. 46N. 75W. 60
*Argentine Republic, S. America. 30S. 65W. 90
Ariago, Dutch E. Indies. 5N. 125E. 79
*Arica, Chile. 18S. 70W. 93
Arichat, Nova Scotia. 45N. 61W. 59
Arinos River, Brazil. 11S. 57W. 94
*Arispe, Sonora, Mexico. 30N. 110W. 80
Aristazable Island, B.C. 52N. 129W. 66
*Arizona, state, U.S.A. 35N. 112W. 77
Arkadelpha, Arkansas. 34N. 93W. 74
Arkansas City, Arkansas. 34N. 91W. 74
Arkansas City, Kansas. 37N. 97W. 73
Arkansas Post, Arkansas. 34N. 90W. 22
*Arkansas River, U.S.A. 35N. 93W. 74
*Arkansas, state, U.S.A. 35N. 92W. 74
Armour, S. Dakota. 43N. 98W. 72
Arnaud, Manitoba. 49N. 97W. 65
Arnes, Manitoba. 51N. 97W. 65
Arnprior, Ontario. 45N. 76W. 63
Aroostook River, Maine. 47N. 68W. 59
Arraijan, Panama Canal 86
Arrow Lake, Lower, B.C. 50N. 118W. 67
Arrow Lake, Upper, B.C. 49N. 118W. 67
Artesia, Mississippi. 33N. 88W. 74
Arthabaska, Quebec. 46N. 72W. 60
Arthur, Ontario. 44N. 81W. 62
Artibonite River, Haiti. 19N. 72W. 85
Artillery Lake, Mackenzie. 63N. 108W. 67
Aruba Island, Dutch W. Indies. 12N. 70W. 83
Asbury Park, New Jersey. 40N. 74W. 69
Ascension, Bahia de la, Quintana Roo, Mexico. 20N. 88W. 80
Ashburnham, Ontario. 44N. 78W. 63
Ashcroft, B.C. 51N. 122W. 66
Ashern, Manitoba. 51N. 98W. 65
Asheville, N. Carolina. 36N. 83W. 70
Ashland, Kentucky. 38N. 83W. 70
Ashland, Wisconsin. 47N. 91W. 73
Ashmont, Alberta. 54N. 112W. 67
Ashtabula, Ohio. 42N. 81W. 70
Ashton, S. Dakota. 45N. 98W. 72
Ashuanipi Lake, Labrador. 52N. 66W. 55
Ashuapmuchuan River, Quebec. 49N. 73W. 60
Ashville, Alabama. 34N. 88W. 75
Askittichi Lake, Quebec. 49N. 74W. 60
Aspen, Colorado. 39N. 107W. 72
Aspy Bay, Nova Scotia. 47N. 60W. 59
Assiniboia, Canada. 50N. 105W. 30
Assiniboia, Sask. 50N. 106W. 64
Assiniboine River, Sask., Manitoba. 51N. 102W. 64
Assomption, R. l', Quebec. 46N. 73W. 60
Assu, Brazil. 5S. 37W. 94
Aston, Quebec. 46N. 72W. 60
*Astoria, Oregon. 46N. 124W. 76
*Asunción, Paraquay. 25S. 57W. 95
Asunción Bay, Lr. California, Mexico. 27N. 114W. 80

PAGE

Asunción, Rio de la, Sonora, Mexico. 31N. 112W. 80
*Atacama, Chile. 23s. 68w. 96
Atacama Desert, Chile. 26s. 70w. 96
Atchafalaya Bay., Louisiana. 29N. 91W. 74
Atchison, Kansas. 40N. 95W. 73
Athabasca, Alberta. 55N. 113W. 67
Athabasca Pass, B.C. 52N. 119W. 67
Athabaska Lake, Alberta and Sask. 59N. 110W. 67
Athabaska River, Alberta. 112W. 67
Athapupuskow Lake, Manitoba. 55N. 102W. 64
Athens, Georgia. 34N. 83W. 75
Athens, Penn. 42N. 77W. 68
Athens, Tennessee. 35N. 85W. 75
Athens, Texas. 32N. 96W. 74
Atherly, Ontario. 45N. 79W. 62
Athol, Mass. 43N. 72W. 69
Atico, Peru. 16s. 73W. 93
Atikameg Lake, Manitoba. 54N. 101W. 64
*Atlanta, Georgia. 34N. 84W. 75
Atlantic, Iowa. 41N. 95W. 73
Atlantic City, New Jersey. 39N. 74W. 69
Atlin Lake, B.C. 60N. 134W. 66
Atlixco, Puebla, Mexico. 19N. 98W. 81
Atoka, Oklahoma. 34N. 96W. 74
Atoyac, Guerrero, Mexico. 17N. 110W. 81
Atrato River, Colombia. 7N. 77W. 82
Attawapiskat River, Ontario. 53N. 86W. 55
Attica, Indiana. 40N. 87W. 70
Atures, Venezuela. 5N. 68W. 92
Au Sable Forks, New York. 45N. 74W. 69
Auburn, Indiana. 41N. 85W. 70
Auburn, Maine. 44N. 70W. 69
Auburn, Nebraska. 40N. 96W. 73
Auburn, New York. 43N. 77W. 68
Auckland Island, S. Pacific Ocean. 51S. 166E. 49
Augusta, Arkansas. 35N. 91W. 74
*Augusta, Georgia. 34N. 82W. 75
Augusta, Maine. 44N. 70W. 69
Aulneau, Ontario. 49N. 94W. 65
Aurora, Illinois. 42N. 88W. 73
Aurora, Indiana. 39N. 84W. 70
Aurora, Ontario. 44N. 79W. 62
Aurora, Nebraska. 41N. 98W. 73
Austin, Minnesota. 43N. 93W. 73
Austin, Nevada. 40N. 117W. 76
Austin, Texas. 30N. 98W. 74
Autlan, Jalisco, Mexico. 20N. 105W. 80
Aux Cayes, Haiti. 18N. 73W. 85
Ava Missouri. 37N. 93W. 73
Avalon Peninsula, Newfoundland. 47N. 53W. 58
Averysboro, N. Carolina. 35N. 79W. 23
Aves Island, Leeward Is. 16N. 63W. 83
Avon River, Nova Scotia. 45N. 64W. 59
Axel Heiberg Island, Franklin. 80N. 92W. 54
*Ayacucho, Peru. 13s. 74W. 93
Aylesbury, Sask. 51N. 106W. 64
Aylmer, Ontario. 43N. 81W. 62
Aylmer, Quebec. 45N. 76W. 63
Aylmer Lake, Mackenzie. 64N. 109W. 67
Ayr, Ontario. 43N. 81W. 62
Ayrao, Brazil. 3s. 61W. 94

PAGE

Aztec, New Mexico. 37N. 108W. 72
Azua, S. Domingo. 19N. 71W. 85
Azuera Peninsula, Panama. 7N. 81W. 82
Azul, Argentina. 37s. 60W. 96

Babine Lake, B.C. 55N. 126W. 66
Babine River, B.C. 55N. 127W. 66
Babuyan Clara, Philippine Is. 20N. 122E. 79
Babuyan Island, Philippine Is. 19N. 122E. 79
Bacalar, Quintana Roo, Mexico. 19N. 89W. 80
Bacalar, Lag de, Quintana Roo, Mexico. 19N. 89W. 80
Back River, Mackenzie and Keewatin. 66N. 100W. 54
Backs Lake, Mackenzie. 64N. 110W. 67
Bacoachi, Sonora, Mexico. 29N. 112W. 80
Bacolor, Philippine Is. 15N. 121E. 79
Bacubirito, Sinaloa, Mexico. 26N. 108W. 80
Bad Axe, Michigan. 44N. 83W. 70
Bad Lands, Montana. 45N. 106W. 72
Bad Lands, S. Dakota. 43N. 103W. 72
Baddeck, Nova Scotia. 46N. 61W. 59
Baden, Manitoba. 53N. 101W. 64
Badger, Manitoba. 49N. 96W. 65
Bacliraquato, Sinaloa, Mexico. 25N. 107W. 80
Baffin Bay, Greenland. 72N. 65W. 55
Baffin Island, Franklin. 70N. 75W. 55
Bagagem, Brazil. 19s. 48W. 95
Baganga, Philippine Is. 8N. 126E. 79
Bagnell, Missouri. 38N. 93W. 73
Bagot, Quebec. 46N. 73W. 60
Bagotville, Quebec. 48N. 71W. 60
Baguis, Philippine Is. 17N. 121E. 79
Bahama Bank, Great, Bahama Is. 24N. 79W. 85
Bahama Chan., Old., Cuba. 22N. 76W. 85
Bahama Island, Bahama Is. 27N. 79W. 85
*Bahama Islands, W. Indies. 25N. 75W. 83
Bahama Sea, W. Indies. 24N. 80W. 82
*Bahia, state, Brazil. 14s. 42W. 94
*Bahia Blanca, Argentina. 39s. 62W. 96
Bahia Honda, Cuba. 23N. 83W. 85
Baie St. Paul, Quebec. 47N. 71W. 71
Bainbridge, Georgia. 31N. 85W. 73
Baker, Oregon, 45N. 118W. 76
Baker Lake, Keewatin. 64N. 96W. 67
Baker Mt., Washington. 49N. 122W. 76
Bakersfield, California. 35N. 119W. 77
Bakolod, Philippine Is. 10N. 123E. 79
Balabak, Philippine Is. 8N. 117E. 79
Balabak Island, Philippine Is. 8N. 117E. 79
Balabak Strait, E. Indies. 8N. 117E. 79
Balanga, Philippine Is. 15N. 121E. 79
Balanguingui, Philippine Is. 6N. 122E. 79
Balayan, Philippine Is. 14N. 121E. 79
Balboa, Panama Canal. 86
Baldwin, Colorado. 39N. 108W. 72
Baldwin, Florida. 30N. 82W. 75
Baldwinsville. New York. 43N. 76W. 78
Baler, Philippine Is. 16N. 122E. 79
Balgonie, Sask. 50N. 104W. 64

PAGE
Balingtang Chan., Philippine Is. 20N. 123E. 79
Balingtang Island. Philippine Is. 20N. 122E. 79
Ballantyne Bay, Sask. 55N. 104W. 64
Ballenas Bay, Lower California, Mexico. 26N. 113W. 80
Balleny Islands, Antarctica. 67S.166E. 49
Ballingar, Texas. 32N. 100W. 77
Balls Buff, Virginia. 39N. 77W. 23
Balmoral, N. Borneo. 6N. 118E. 79
Balsam Bay, Manitoba. 51N. 97W. 65
Balsam Lake, Ontario. 45N. 79W. 63
Balsas, Guerrero, Mexico. 18N. 99W. 81
*Baltimore, Maryland. 39N. 77W. 68
Baltimore, Ontario. 44N. 78W. 63
Balut, Philippine Is. 5N. 125E. 79
Bananal, Ilha do, Brazil. 12S. 50W. 94
Bancroft, Ontario. 45N. 78W. 63
Banff, Alberta. 51N. 116W. 67
Bangor, Maine. 45N. 69W. 71
Banguey, N. Borneo. 7N. 117E. 79
Banks Island, B.C. 53N. 130W. 66
Banks Island, Franklin. 73N. 122W. 54
Banks Strait, Franklin. 74N. 117W. 56
Bannock, Sask. 53N. 103W. 64
Bantón, Philippine Is. 13N. 122E. 79
Baraboo, Wisconsin. 43N. 90W. 73
Baracoa, Cuba. 20N. 75W. 85
Baralzon Lake, Manitoba. 60N. 98W. 67
Baranof Island, Alaska. 57N. 137W. 66
Barataria Bay, Louisiana. 29N. 90W. 74
*Barbados Island, Windward Is. 13N. 60W. 83
Barboursville, Kentucky. 37N. 84W. 23
Barbuda Island, Leeward Is. 18N. 62W. 83
Barcellos, Brazil. 1S. 63W. 94
Barcelona, Venezuela. 10N. 65W. 92
Barclay Lake, Ontario. 52N. 95W. 65
Barclay Sound, Vancouver, B.C. 49N. 125W. 66
Barents Sea, N. Europe. 74N. 40E. 39
Barima, British Giuana. 8N. 60W. 92
Barinas, Venezuela. 8N. 70W. 83
Bariti, Philippine Is. 10N. 123E. 79
Bark Lake, Ontario. 46N. 78W. 63
Barnegat Bay, New Jersey. 40N. 74W. 79
Barnstable, Mass. 42N. 70W. 69
Barnwell, S. Carolina. 33N. 81W. 75
Barongan, Philippine Is. 12N. 125E. 79
Barquisimeto, Venezuela. 10N. 69W. 92
Barra, Brazil. 11S. 43W. 94
Barra, Vera Cruz, Mexico. 18N. 94W. 81
Barranca, Peru. 5S. 76W. 92
Barranquilla, Colombia. 12N. 75W. 92
Barras, Brazil. 4S. 42W. 36
Barre, Vermont. 44N. 72W. 69
Barrie, Ontario. 44N. 80W. 62
Barrie Island, Ontario. 46N. 82W. 62
Barrington, Nova Scotia. 43N. 65W. 59
Barron, Wisconsin. 45N. 92W. 73
Barrow, Alaska. 11N. 156W. 78
Barrow Point, Alaska. 71N. 157W. 78
Barrow Strait, Franklin. 74N. 95W. 54
Barstow, California. 35N. 117W. 77
Bartica, British Guiana. 6N. 59W. 92
Bartlesville, Oklahoma. 37N. 96W. 74
PAGE
Barton, Ontario. 43N. 80W. 63
Bartow, Florida. 28N. 82W. 75
Bashi Chan., Formosa. 22N. 122E. 79
Bashi Island, Philippine Is. 20N. 122E. 79
Basilan Island, Philippine Is. 7N. 122E. 79
Basilan Strait, Philippine Is. 7N. 122E. 79
Basin, Wyoming. 44N. 108W. 72
Basin Lake, Sask. 53N. 105W. 64
Bassano, Alberta. 51N. 112W. 67
Basse-terre, Guadeloupe Is. 16N. 62W. 83
Bassett, Nebraska. 43N. 100W. 72
Bastrop, Louisiana. 33N. 92W. 74
Batabano, Cuba. 23N. 82W. 85
Batag, Philippine Is. 13N. 125E. 79
Batan, Philippine Is. 12N. 122E. 79
Batan Island, Philippine Is. 20N. 122E. 79
Batangas, Philippine Is. 14N. 121E. 79
Batapito River, Sonora, Mexico. 30N. 110W. 80
Batata, Porto, Panama Canal 86
Batavia, Dutch Guiana. 6N. 55W. 92
Batavia, New York. 43N. 78W. 68
Batepito, Sonora, Mexico. 31N. 109W. 80
Batesville, Arkansas. 36N. 92W. 74
Bath, Maine. 44N. 70W. 69
Bath, New Brunswick. 47N. 68W. 59
Bath, New York. 42N. 77W. 68
Bath, Ontario. 44N. 77W. 63
Bathurst, New Brunswick, 48N. 66W. 59
Bathurst, Cape, Mackenzie. 70N 127W. 54
Bathurst Inlet, Mackenzie. 67N. 108W. 54
Bathurst Island, Franklin. 76N. 100W. 54
Batiscan, Quebec. 47N. 72W. 60
Batiscan River, Quebec. 47N. 72W. 60
Baton Rouge, Louisiana. 30N. 91W. 74
Battle, Montana. 45N. 113W. 76
Battle Creek, Michigan. 42N. 85W. 70
Battle Harbour, Labrador. 52N. 56W. 55
Battle Mountain, Nevada. 41N. 117W. 76
Battle River, Alberta and Sask. 53N. 11W. 67
Battleford, Sask. 53N. 108W. 54
Baturite, Brazil. 4S. 39W. 94
Bauld, Cape, Newfoundland. 53N 55W. 58
Barney, Georgia. 32N. 82W. 75
Bay City, Michigan. 44N. 84W. 70
Bay City, Texas. 29N. 96W. 74
Bay Island, Honduras. 16N. 87W. 82
Bay Lake, Philippine Is. 14N. 121E. 79
Bayamo, Cuba. 20N. 77W. 85
Bayfield, Ontario. 43N. 82W. 62
Bayfield, Wisconsin. 47N. 91W. 73
Bayfield Mt., Quebec. 49N. 67W. 61
Bayou Sara, Louisiana. 31N. 91W. 18
Bayport, Florida. 29N. 83W. 75
Bays, Lake of, Ontario. 45N. 79W. 63
Beach, Green, Kentucky. 37N. 85W. 23
Beach Road, Ontario. 43N. 80W. 63
Beacon, New York. 42N. 74W. 69
Beamont, Texas. 30N. 94W. 74
Bear, Cape, Prince Edward I. 46N. 62W. 59
Bear Island, Barents Sea. 74N. 18E. 39
Bear Lake, Manitoba. 55N. 96W. 65
Bear River, Colorado. 40N. 107W. 72

PAGE
Bear River, Idaho. 42N. 112W. 76
Bear River, Mackenzie. 65N. 124W. 66
Beardstown, Illinois. 40N. 90W. 73
Beata Point, S. Domingo. 18N. 71W. 85
Beatrice, Nebraska. 40N. 97W. 73
Beattyville, Kentucky. 38N. 84W. 70
Beauce, county, Quebec. 46N. 71W. 60
Beauce Junction, Quebec. 46N. 71W. 61
Beauceville, Quebec. 46N. 71W. 60
Beaufort, N. Carolina. 35N. 77W. 71
Beaufort, S. Carolina. 32N. 81W. 75
Beaufort Sea, N. America. 62N. 135W. 54
Beauharnosi, Quebec. 45N. 74W. 60
Beaulah, Manitoba. 50N. 101W. 64
Beauport, Quebec. 47N. 71W. 60
Beaurivage River, Quebec. 46N. 71W. 61
Beauséjour, Acadia. 46N. 65W. 8
Beaver, Oklahoma. 37N. 101W. 72
Beaver, Penn. 41N. 80W. 68
Beaver, Utah. 38N. 113W. 20
Beaver Bay, Minnesota. 47N. 91W. 73
Beaver City, Nebraska. 40N. 100W. 72
Beaver Creek, Montana. 46N. 104W. 72
Beaver Creek, Oklahoma. 37N. 102W. 72
Beaver Dam, Wisconsin. 43N. 89W. 73
Beaver Dams, Upper Canada. 43N. 80W. 12
Beaver Falls, Penn. 41N. 80W. 68
Beaver Hill Lake, Manitoba. 54N. 95W. 65
Beaver Hills, Sask. 51N. 103W. 64
Beaver Island, Michigan. 46N. 86W. 70
Beaver River, Alberta and Sask. 54N. 110W. 67
Beaver River, B.C., and Yukon. 60N. 125W. 66
Beaverdale, Sask. 51N. 103W. 64
Beaverton, Ontario. 45N. 79W. 63
Bécancour, Quebec. 46N. 72W. 60
Bécancour River, Quebec. 46N. 72W. 60
Beckley, W. Virginia. 38N. 81W. 23
Bedeque, Prince Edward I. 47N. 64W. 59
Bedford, Indiana. 39N. 87W. 70
Bedford, Penn. 40N. 79W. 68
Bedford, Quebec. 45N. 73W. 60
Beechey Island, Franklin. 75N. 90W. 55
Beeton, Ontario. 44N. 80W. 62
Beeville, Texas. 28N. 98W. 74
Behms Canal, Alaska. 56N. 131W. 66
Beira, Brazil. 12S. 64W. 94
Bejarano, Tamaulipas, Mexico. 23N. 98W. 81
Bejucal, Cuba. 23N. 82W. 85
Belair, Quebec. 47N. 71W.
Belanger River, Manitoba. 53N. 97W. 65
Belcher Islands, Hudson Bay. 56N. 80W. 55
Belcher Point, Alaska. 71N. 159W. 78
Belen, Argentina. 28S. 67W. 96
Belfast, Maine. 44N. 69W. 71
Belize, and River, Brit. Honduras. 17N. 88W. 82
Bell Island, Newfoundland. 51N. 55W. 58
Bell River, Quebec. 48N. 78W. 55
Bell River, Yukon. 67N. 136W. 78
Bell Ewart, Ontario. 44N. 80W. 62
Bella Costa River, B.C. 52N. 127W. 66
Bellaire, Ohio. 40N. 81W. 70

PAGE
Bellavista, Argentina. 28S. 59W. 96
Bellavista, Paraguay, 22S. 56W. 95
Belle Bay, Newfoundland. 48N. 56W. 58
Belle Fourche, S. Dakota. 45N. 104W. 72
Belle Fourche River, Wyoming. 44N. 105W. 72
Belle Isle, Newfoundland. 52N. 55W. 13
*Belle Isle, Strait of, Newfoundland. 52N. 57W. 58
Belle River, Ontario. 42N. 83W. 62
Bellechasse, Quebec. 47N. 71W. 60
Bellefontaine, Ohio. 40N. 84W. 70
Bellefonte, Penn. 41N. 78W. 68
Belleisle, Alaska. 65N. 141W. 66
Belleville, Illinois. 38N. 90W. 73
Belleville, Kansas. 40N. 98W. 73
Belleville, Ontario. 44N. 77W. 63
Bellevue, Louisiana. 33N. 93W. 74
Bellingham, Washington. 49N. 122W. 76
Bello Horizonte, Minas Geraes. 20S. 44W. 94
Bellows Falls, Vermont. 43N. 72W. 69
Bellot Strait, Franklin. 72N. 95W. 54
Bells Corners, Ontario. 45N. 76W. 63
Belly River, Alberta. 50N. 112W. 67
Belmont, Missouri. 37N. 89W. 22
Belmont, New York. 42N. 78W. 68
Belmonte, Brazil. 16S. 39W. 95
Beloit, Kansas. 40N. 98W. 73
Beloit, Wisconsin. 42N. 89W. 73
Belton, Texas. 31N. 97W. 74
Belvidere, Illinois. 42N. 89W. 73
Belvidere, New Jersey. 41N. 75W. 69
Bemidji, Minnesota. 47N. 95W. 73
Bemini Island, Bahama Is. 26N. 79W. 83
Bemis, Maine. 45N. 71W. 69
Bend, Oregon. 44N. 121W. 76
Bendale, Ontario. 44N. 79W. 63
Beni River, Bolivia. 12S. 66W. 93
Benicia, California. 38N. 122W. 76
Benkleman, Nebraska. 40N. 102W. 72
Bennet Lake, B.C. and Yukon. 60N. 135W. 66
Bennett, B.C. 60N. 133W. 66
Bennett, Ontario. 45N. 76W. 63
*Bennington, Vermont. 43N. 73W. 69
Benson, Arizona. 32N. 110W. 80
Benson, Minnesota. 45N 96W. 73
Benson Mines, New York. 44N. 75W. 69
Benton, Arkansas. 35N. 93W. 74
Benton, Newfoundland. 49N. 55W. 58
Bentonville, Arkansas. 36N. 94W. 74
Bent's Fort, Colorado. 38N. 102W. 17
Berbice River, Brit. Guiana. 6N. 57W. 94
Berens Island, Manitoba. 52N 97W. 65
Berens River, Manitoba. 52N. 96W. 65
*Bering Strait, Alaska and Siberia. 66N. 168W. 48
Berkeley, California. 38N. 122W. 76
Berkshire Hills, Mass. 42N. 73W. 69
Berland River, Alberta. 54N. 119W. 67
Berlin, New Hampshire. 45N. 71W. 69
Bermejillo, Durango, Mexico. 26N. 104W. 80
Bermejo River, Argentina. 25S. 62W. 96
Berry Creek, Alberta. 51N. 112W. 67
Berry Island, Bahama Is. 26N. 78W. 85
Berryville Virginia. 39N. 78W. 68

PAGE
Bersimis Point, Quebec. 49N. 69W. 61
Bersimis River, Quebec. 49N. 69W. 61
Berthier, Quebec. 46N. 73W. 60
Bessemer, Alabama. 33N. 87W. 75
Bessemer, Michigan. 47N. 90W. 73
Bethany, Missouri. 40N. 94W. 73
Bethany, Ontario. 44N. 79W. 63
Bethany, Penn. 41N. 75W. 16
Bethel, Maine. 44N. 71W. 69
Bethlehem, Penn. 41N. 75W. 68
Bethune, Sask. 51N. 105W. 64
Beverley, Mass. 43N. 71W. 69
Beverley, W. Virginia. 39N. 80W. 23
Biaro, Dutch E. Indies. 2N. 125E. 79
Bibloxi, W. Florida. 30N. 89W. 11
Bic, Quebec. 48N. 69W. 61
Bic Island, Quebec. 48N. 69W. 61
Biddeford, Maine. 44N. 70W. 69
Big Rapids, Michigan. 44N. 85W. 70
Big River, Quebec. 54N. 73W. 57
Big River, Sask. 54N. 107W. 64
Big Spring, Texas. 32N. 102W. 77
Big Cheyne River, S. Dakota. 44N. 102W. 72
Big Fork River, Minnesota. 48N. 94W. 73
Big Horn, Montana. 46N. 107W. 56
Big Horn Mts., Wyoming. 45N. 108W. 72
Big Horn River, Montana. 45N. 109W. 72
Big Knife River, N. Dakota. 47N. 102W. 72
Big Muddy Lake, Sask. 49N. 105W. 64
Big Sandy Creek, Colorado. 39N. 104W. 72
Big Stone Lake, Minnesota. 46N. 95W. 73
Big Witchita River, Texas. 34N. 99W. 77
Bigelow, Maine. 45N. 70W. 69
Biggar, Sask. 52N. 108W. 67
Bigtimber, Montana. 46N. 110W. 72
Billings, Montana. 46N. 108W. 72
Billings Mts., Yukon. 61N. 129W. 66
Biloxi, Mississippi. 30N. 89W. 73
Bingham, Maine. 45N. 70W. 69
Binghamton, New York. 42N. 76W. 68
Binscarth, Manitoba. 51N. 102W. 64
*Biobio River, Chile. 37S. 73W. 96
Birch Creek, Alaska. 66N. 146W. 78
Birch Island, Manitoba. 53N. 100W. 65
Birch River, Manitoba. 53N. 101W. 64
Birmingham, Alabama. 34N. 87W. 75
Birtle, Manitoba. 51N. 101W. 64
Bisbec, Arizona. 32N. 110W. 77
Biscayne Bay, Florida. 26N. 80W. 75
Biscayne Key, Florida. 25N. 80W. 75
Bisco, Ontario. 47N. 82W. 70
Biscoe Island, Antarctica. 65S. 66W. 49
Bishop, California. 37N. 118W. 76
Bislig, Philippine Is. 8N. 126E. 79
Bismarck, N. Dakota. 47N. 101W. 72
Bismark, Cape, Greenland. 78N. 18W. 48
Bistoho Lake, Alberta, 60N. 119W. 67
Bitter Root Mts., Idaho. 47N. 115W. 76
Bitter Root River, Montana. 45N. 114W. 76
Bizarre Island, Quebec. 45N. 74W. 61
Black Bay, Ontario. 49N. 88W. 73
Black Bear Island, Lake, Sask. 56N. 106W. 67
Black Hills, S. Dakota. 44N. 104W. 72
Black Island, Manitoba. 51N. 96W. 65

PAGE
Black Lake, Sask. 59N. 105W. 67
Black River, Arkansas. 36N. 91W. 74
Black River, B.C. 53N. 124W. 66
Black River, B.C. 59N. 128W. 54
Black River, Jamaica. 18N. 78W. 85
Black River, Louisiana. 32N. 92W. 74
Black River, New York. 44N. 76W. 68
Black River, Quebec. 46N. 74W. 60
Black River, Wisconsin. 44N. 91W. 73
Black River Falls, Wisconsin. 44N. 91W. 73
Black Rock, Arkansas. 36N. 91W. 74
Blackburn Mts., Alaska. 62N. 145W. 78
Blackfoot, Idaho. 43N. 112W. 76
Bladworth, Sask. 51N. 106W. 64
Blair, Nebraska. 42N. 96W. 73
Blairsville, Penn. 40N. 79W. 68
Blakely, Georgia. 31N. 85W. 75
Blanca Park, Colorado. 38N. 106W. 72
Blanco Bay, Lower California, 29N. 114W. 80
Blanco Cabo, Costa Rica. 10N. 85W. 84
Blanco, Cape, Oregon. 48N. 125W. 76
Blanco River, Vera Cruz. Mexico. 19N. 96W. 81
Blanquilla, Venezuela. 12N. 64W. 83
Blatchford, Montana. 47N. 106W. 72
Blenheim, Ontario. 42N. 82W. 62
*Block Island, Rhode Island. 41N. 72W. 69
Blomidon Cape, Nova Scotia. 45N. 64W. 59
Bloodvein River, Manitoba. 52N. 96W. 65
Bloomington, Illinois. 40N. 89W. 73
Bloomington, Indiana. 39N. 87W. 70
Blossburg, Penn. 42N. 77W. 68
Blountstown, Florida. 30N. 85W. 75
Blountsville, Tennessee. 37N. 82W. 23
Blue Mts. Jamaica. 18N. 77W. 85
Blue Mts., Oregon. 45N. 119W. 76
Bluefields, Nicaragua. 12N. 84W. 82
Blumenau, Brazil. 27S. 49W. 95
Blyth, Ontario. 44N. 81W. 62
Blytheville, Arkansas. 36N. 90W. 74
Bqac, Philippine Is. 14N. 122E. 79
Boayan, Philippine Is. 7N. 124E. 79
Bobaleng, Dutch E. Indies. 3N. 125E. 79
Bobcaygeon, Ontario. 44N. 78W. 63
Boca de Pascuales, Mexico. 19N. 104W. 80
Bodmin, Sask. 54N. 107W. 64
Bogalusa, Louisiana. 31N. 90W. 74
*Bogota, Colombia. 5N. 74W. 92
Bohol, Philippine Is. 10N. 124E. 79
Boiestown, New Brunswick. 47N. 66W. 59
Bois Blanc Island, Michigan. 46N. 85W. 70
Boisé, Idaho. 44N. 116W. 76
Boisé City, Oklahoma. 37N. 102W. 72
Boisé River, Idaho. 44N. 116W. 76
Bojeador Cape, Philippine Is. 18N. 121E. 79
Bolanos, Jalisco, Mexico. 22N. 104W. 80
Bolivar. Mississippi. 34N. 91W. 22
Bolivar, Tennessee. 35N. 89W. 74
Bolivar (Angostura), Venezuela. 8N. 64W. 92
*Bolivia, S. America. 19S. 65W. 93
Bolonchen Ticul, Campeche, Mexico. 20N. 90W. 80

PAGE
Bolson de Mapimi, Coahuila, Mexico. 27N. 105W. 80
Bolton, Ontario. 44N. 80W. 62
Bonacca Island, Honduras. 16N. 86W. 82
Bonaire Island, Dutch W Indies. 12N. 68W. 83
Bonaventure Island, Quebec. 48N. 64W. 61
Bonaventure River, Quebec. 48N. 66W. 61
Bonavista Bay, Newfoundland. 49N. 53W. 58
Bonavista Cape, Newfoundland. 49N. 53W. 58
Bongon, N. Borneo. 7N. 117E. 79
Bonham, Texas. 34N. 96W. 74
Bonne Bay, Newfoundland. 50N. 58W. 58
Bonnechére River, Ontario. 46N. 78W. 63
Bonnet Lake, Manitoba. 50N. 96W. 65
Bonnet Carre, New Orleans, Louisiana. 30N. 91W. 74
Bonnet Carre Point, New Orleans, Louisiana. 30N. 90W. 74
Boone, Iowa. 42N. 94W. 73
*Boonville, Missouri. 39N. 93W. 73
Boonville, New York. 44N. 75W. 69
Booth Bay, Maine. 44N. 70W. 71
Boothia, Gulf of, Franklin. 70N. 90W. 55
Boothia Peninsula, Keewatin. 66N. 95W. 54
Boqueron, Cuba. 20N. 75W. 85
Borba, Brazil. 4S. 60W. 94
Borden, Prince Edward I. 46N. 63W. 59
Borden Island, Franklin. 78N. 112W. 54
*Borgne Lake, Louisiana and Mississippi. 30N. 89W. 74
Borja, Brazil. 29S. 56W. 95
Borneo, North, Borneo. 6N. 117E. 79
Boston, Mass. 42N. 71W. 69
Botel Tobago, Formosa. 22N. 122E. 79
Bothwell, Ontario. 43N. 82W. 62
Bottineau, N. Dakota. 49N. 100W. 72
Boularderie Island, Nova Scotia. 46N. 60W. 59
Boulder, Colorado. 40N. 105W. 72
Bounty Island, S. Pacific Ocean. 48S. 179E. 49
Boulte, New Orleans, Louisiana. 30N. 90W. 74
Bouvet Island, S. Atlantic Ocean. 54S. 4E. 49
Bow Island, Alberta. 50N. 111W. 67
Bow River, Alberta. 51N. 113W. 67
Bowbells, N. Dakota. 49N. 102W. 64
Bowling Green, Kentucky. 37N. 86W. 70
Bowmanville, Ontario. 44N. 79W. 63
Boydton, Virginia. 37N. 77W. 71
Bozeman, Montana. 46N. 111W. 76
Bracebridge, Ontario. 45N. 79W. 62
Braddock, Penn. 41N. 80W. 68
Braddock Fields, Penn. 40N. 80W. 9
Bradenton, Florida. 27N. 83W. 75
Bradford, Ontario. 44N. 79W. 62
Bradford, Penn. 42N. 79W. 68
Brady, Texas. 31N. 99W. 77
Bragado, Argentina. 35S. 60W. 96
Braganca, Brazil. 1S. 47W. 94
Brainerd, Minnesota. 46N. 94W. 73
Brampton, Ontario. 44N. 80W. 62

PAGE
Bramsville, Ontario. 43N. 80W. 63
Branchville, S. Carolina. 33N. 81W. 75
Branco, Cabo. Brazil. 7S. 35W. 94
Branco, Rio, Brazil. 1N. 61W. 94
Brandon, Manitoba. 50N. 100W. 65
Brandon, Mississippi. 32N. 90W. 74
Brandy, Virginia. 39N. 77W. 23
Brandywine Creek, Penn. 40N. 76W. 11
Brant, county, Ontario. 43N. 81W. 62
Brantford, Ontario. 43N. 81W. 62
Bras d'Or Chan., Great, Nova Scotia. 46N. 60W. 59
Bras d'Or Chan., Little, Nova Scotia. 46N. 61W. 59
Bras d'Or Lake, Nova Scotia. 46N. 61W. 59
Brashear City, Louisiana. 29N. 91W. 22
Brattleboro, Vermont. 43N. 72W. 69
Bravo del Norte River. Texas and Mexico. 28N. 100W. 77
Brazeau, Alberta. 52N. 116W. 56
Brazeau River, Alberta. 53N. 116W. 67
*Brazil, republic, S. America. 10S. 50W. 90
Brazos River, Texas. 33N. 99W. 74, 77
Brecha, Sinaloa, Mexico. 25N. 108W. 80
Breckenridge, Minnesota. 46N. 97W. 73
Bredenbury, Sask. 51N. 102W. 64
Brejo, Brazil. 4S. 43W. 94
Bremen, Sask. 52N. 106W. 64
Brenham, Texas. 30N. 96W. 74
Breton, Cape, Nova Scotia. 46N. 60W. 59
Breton Sound, Isle au, Louisiana. 30N. 89W. 74
Brewster, Nebraska. 42N. 100W. 72
Brewton, Alabama. 31N. 87W. 75
Bridal Veil Creek, Yosemite Valley, California. 38N. 120W. 77
Bridal Veil Falls, Yosemite Valley, California. 38N. 120W. 77
Bridgeburg, Ontario. 43N. 79W. 62
Bridgeford, Sask. 51N. 106W. 64
Bridgeport, Conn. 41N. 73W. 69
Bridgeton, New Jersey. 39N. 75W. 68
Bridgetown, Barbados I. 13N. 60W. 83
Bridgetown, Nova Scotia. 45N. 65W. 59
Bridgetown, Prince Edward I. 47N. 62W. 59
Bridgewater, Nova Scotia. 44N. 64W. 59
Bridgeman, Cape, Greenland. 83N. 30W. 39
Bridgton, Maine. 44N. 71W. 69
Brier Island, Nova Scotia. 44N. 64W. 59
Brigham, Quebec. 45N. 73W. 60
Brigham, Utah. 42N. 112W. 76
Bright, Ontario. 43N. 81W. 62
Brighton, Ontario. 44N. 78W. 63
Brinkley, Arkansas. 35N. 91W. 74
Brion Island, Quebec. 47N. 62W. 58
Bristol, Rhode Island. 42N. 71W. 69
Bristol, Virginia. 37N. 82W. 71
Bristol Bay, Alaska. 58N. 158W 78
Britannia, Ontario. 45N. 76W. 63
Britannia, Cape, Greenland. 82N. 42W. 48
British Columbia, Canada. 55N. 125W. 54
British Guiana, S. America. 5N. 60W. 92
British Honduras, Central America. 18N. 88W. 82
Britton, S. Dakota. 46N. 98W. 73

PAGE
Brod, Bahia de la, Cuba. 23N. 82W. 85
Broadview, Sask. 50N. 103W. 64
Brock Island, Franklin. 78N. 115W. 54
Brockport, New York. 43N. 78W. 68
Brockton, Mass. 42N. 71W. 69
Brockville, Ontario. 45N. 76W. 63
Broderick Mt., California. 38N. 119W. 77
Broken Bow, Nebraska. 42N. 100W. 72
Brome, Quebec. 45N. 73W. 60
Bronson, Florida. 29N. 83W. 75
Bronte, Ontario. 43N. 80W. 62
Brookhaven, Mississippi. 32N. 90W. 74
Brookings, S. Dakota. 44N. 97W. 73
Brooklyn, Long Island. 41N. 74W. 69
Brooksville, Florida. 29N. 83W. 75
Brookville, Penn. 41N. 79W. 68
Brora, Sask. 51N. 105W. 64
Brothers Island, Bahama Is. 23N. 76W. 85
Brown Cape, Baffin I., Franklin. 72N. 75W. 57
Brown's Valley, Minnesota. 46N. 97W 73
Brownsville, Tennessee. 36N. 89W. 74
Brownsville, Texas. 26N. 97W. 77
Bruce, county, Ontario. 44N. 81W. 62
Bruce, Algoma, Ontario. 46N. 84W. 62
Bruno, Sask. 52N. 106W. 64
Brunswick, Georgia. 31N. 81W. 75
Brunswick, Maine. 44N. 70W. 69
Brussels, Ontario. 44N. 81W. 62
Bryan, Ohio. 42N. 85W. 70
Bryan, Texas. 31N. 96W. 74
Bryson, Quebec. 46N. 77W. 63
Bucaramanga, Colombia. 7N. 73W. 92
Bucas, Philippine Is. 10N. 126E. 79
Buchanan, Sask. 52N. 103W. 64
Buckhannon, W. Virginia. 39N. 80W. 68
Buckingham, Quebec. 46N. 76W. 63
Buckland Mts., Yukon. 69N. 140W. 78
Buctouche Harbour, New Brunswick. 47N. 65W. 59
Bucyrus, Ohio. 41N. 83W. 70
Budd Land, Antarctica. 66s. 112E. 49
Buena Vista, Colorado. 39N. 106W. 72
Buena Vista, Georgia. 32N. 84W. 75
Buenaventura, Colombia. 5N. 77W. 92
Buenavista, Sonora, Mexico. 28N. 110W. 80
*Buenos Aires, Argentina. 35s. 58W. 96
Buffalo, Missouri. 38N. 93W. 73
*Buffalo, New York. 43N. 79W. 68
Buffalo, Wyoming. 44N. 107W. 72
Buffalo Gap, S. Dakota. 43N. 103W. 72
Buffalo Lake, Alberta. 52N. 113W. 67
Buffalo Pound Lake, Sask. 51N. 106W. 64
Buford, N. Dakota. 48N. 104W. 72
Buga, Colombia. 4N. 76W. 82
Bulkley House, B.C. 56N. 126W. 78
Bulkley River, B.C. 55N. 125W. 66
Bull Run, Virginia. 39N. 77W. 23
Buluan Lake, Philippine Is. 6N. 125E. 79
Bulusan Volcano, Philippine Is. 13N. 124E. 79
Bulyea, Sask. 51N. 105W. 64
Bunauan, Philippine Is. 8N. 126E. 79
Bunker Hill, Mass. 42N. 71W. 10
Buras, Louisiana. 29N. 89W. 74
Burgaw, N. Carolina. 34N. 78W. 71

PAGE
Burias, Philippine Is. 13N. 123E. 79
Burica, Cabo, Costa Rica. 8N. 83W. 84
Burke Chan., B.C. 52N. 128W. 66
Burkesville, Kentucky. 37N. 85W. 70
Burkeville, Virginia. 37N. 78W. 71
Burlington, Iowa. 41N. 91W. 73
Burlington, Ontario. 43N. 80W. 62
Burlington, Vermont. 45N. 73W. 69
Burns, Oregon. 44N. 119W. 76
Burrows, Sask. 50N. 102W. 64
Burwell, Nebraska. 42N. 99W. 72
Bushnell, Illinois. 40N. 91W. 73
Bustamante, Nuevo Leon, Mexico. 26N. 101W. 81
Busuanga, Philippine Is. 12N. 120E. 79
Bute Inlet, B.C. 51N. 125W. 66
Butler, Alabama. 32N. 88W. 75
Butler, Penn. 41N. 80W. 68
Buttle Lake, Vancouver, B.C. 50N. 125W. 66
Butuan, Philippine Is. 9N. 126E. 79
Butulan Volcano, Philippine Is. 6N. 125E. 79
*Buzzards Bay, Mass. 42N. 71W. 69
Bylot Island, Franklin 73N. 79W. 55
Byng Inlet, Ontario. 46N. 81W. 62

Cabanas, Porto, Cuba. 23N. 83W. 85
Cabo Verdo, Africa. 10N. 15W. 2
Cabonico, Cuba. 21N. 76W. 85
Caborca, Sonora, Mexico. 31N. 112W. 80
Cabot Strait, Newfoundland, etc. 47N. 60W. 58
Cabot Head., Ontario. 45N. 81W. 62
Cabrobo, Brazil. 8s. 39W. 94
Cabuli Point, Phillipine Is. 11N. 119E. 79
Cachinal, Chile. 25s. 69W. 96
Cachoeira, Brazil. 12s. 39W. 94
Cacouna, Quebec. 48N. 70W. 61
Cadayan River, Philippine Is. 18N. 120E. 79
Cadillac, Michigan. 44N. 85W. 70
Cadoltes, Quebec. 46N. 73W. 61
Cagayan, Philippine Is. 8N. 125E. 79
Cagayan Sula, Philippine Is. 7N. 119E. 79
Cagayanes Island, Philippine Is. 10N. 121E. 79
Cagua Volcano, Philippine Is. 18N. 122E. 79
Caguan and River, Colombia. 2N. 74W. 92
Caibarien, Cuba. 23N. 79W. 85
Caicos Island, Bahama Is. 22N. 72W. 85
Caicos Pass, Bahama Is. 22N. 72W. 85
*Caimanera, Cuba. 20N. 75W. 85
Cairo, Illinois. 37N. 89W. 73
*Cajamarca, Peru. 7s 78W. 92
Calabazar, Cuba. 23N. 80W. 85
Calabozo, Venezuela. 9N. 68W. 92
Calaguas Island, Phillipine Is. 14N. 123E. 79
Calais, Maine. 45N. 67W. 71
Calama, Chile. 23s. 69W. 93
Calbayog, Philippine Is. 12N. 125E. 79
Calcasieu Lake, Louisiana. 30N. 93W. 74
Caldera, Chile, 27s. 71W. 96
Caldwell, Ohio. 40N. 82W. 70
Caldwell, Texas. 30N. 96W. 74
Caledon, Ontario. 44N. 80W. 62

PAGE
Caledonia, Nova Scotia. 44N. 65W. 59
Caledonia, Ontario. 43N. 80W. 62
Calgary, Alberta. 51N. 114W. 67
Calhoun, Georgia. 35N. 85W. 75
Cali, Colombia. 3N. 76W. 92
*California, state, U.S.A. 38N. 120W. 76, 77
Calkini, Yucatan, Mexico. 21N. 90W. 80
Callander, Ontario. 46N. 79W. 62
*Callao, Peru. 12S. 77W. 93
Callaqui Volcano, Chile. 38S. 72W. 96
Calleria, Peru. 7S. 74W. 93
Calmar, Iowa. 43N. 92W. 73
Calumet, Michigan. 47N. 89W. 73
Calumet Island, Quebec. 46N. 77W. 63
Calvert Island, B.C. 52N. 128W. 66
Calvillo, Mexico. 22N. 103W. 81
Camacho Reservoir, Panama Canal. 86
Camaguey, Cuba. 22N. 78W. 85
Camargo, Bolivia. 21S. 65W. 93
Camargo, Chihuahua, Mexico. 27N. 105W. 80
Camargo, Tamaulipas, Mexico. 26N. 99W. 81
Camarones Bay, Argentina. 45S. 65W. 96
Cambridge, Maryland. 39N. 76W. 71
Cambridge, Mass. 42N. 71W. 69
Camden, Alabama. 32N. 87W. 75
Camden, Arkansas. 33N. 93W. 74
Camden, New Jersey. 40N. 75W. 69
Camden, New York. 43N. 76W. 68
*Camden, S. Carolina. 34N. 81W. 75
Camden Bay, Alaska. 70N. 145W. 78
Cameron, Louisiana. 30N. 93W. 74
Cameron, Texas. 31N. 97W. 74
Cameron Cape, Honduras. 16N. 85W. 85
Cametá, Brazil. 2S. 50W. 36
Camilla, Georgia. 31N. 84W. 75
Camocim, Brazil. 3S. 41W. 94
Camotes Islands, Philippine Is. 11N. 124E. 79
Campanha, Brazil. 22S. 46W. 95
Campbell Island, S. Pacific Ocean. 53S. 169E. 49
Campbell Lake, Mackenzie. 63N. 108W. 67
Campbell Mt., Yukon. 65N. 138W. 78
Campbellford, Ontario. 44N. 78W. 63
Campbellton, New Brunswick. 48N. 67W. 59
Campbellville, Ontario. 43N. 80W. 63
*Campeche, Campeche, Mexico. 20N. 91W. 80
*Campeche, Bay of, Mexico. 20N. 95W. 81
Camper, Manitoba. 51N. 98W. 65
Campobello Island, New Brunswick. 45N. 67W. 59
Campos, Brazil. 22S. 41W. 37
Camrose, Alberta. 53N. 113W. 67
Canaan, New Hampshire. 44N. 72W. 69
Canada Bay, Newfoundland. 51N. 56W. 58
Canada, Lower, N. America. 50N. 70W. 14
Canada, Upper, N. America. 48N. 85W. 14
Canadian Chan., Quebec. 50N. 62W. 58
Canadian River, Texas and Oklahoma. 36N. 77
Canandaigua, New York. 43N. 77W. 68
Cananea, Sonora, Mexico. 31N. 110W. 80
Canariae (Canary Is.) 25N. 15W. 2

PAGE
Canaveral, Cape, Florida. 28N. 81W. 75
Candava Lake, Philippine Is. 15N. 121E. 79
Candelaria, Nevada. 38N. 118W. 76
Candle Lake, Sask. 54N. 105W. 64
Cando, N. Dakota. 49N. 99W. 72
Canim Lake, B.C. 52N. 121W. 66
Canmore, Alberta. 51N. 116W. 67
Canning, Nova Scotia. 45N. 64W. 59
Cannington, Ontario. 44N. 79W. 63
Cannon Ball River, N. Dakota. 46N. 103W. 72
Canoas Point, Lr California, Mexico. 29N. 115W. 80
Canoe Lake, Ontario. 46N. 79W. 63
Canoe River, B.C. 53N. 119W. 66
Cañon, The, B.C. 60N. 129W. 66
Cañon City, Colorado. 38N. 105W. 72
Canora, Sask. 52N. 102W. 64
Canso and City, Nova Scotia. 45N. 61W. 59
Canso, Strait of, Nova Scotia. 46N. 62W. 59
Canton, Mississippi. 33N. 90W. 74
Canton, New York. 45N. 75W. 69
Canton, Ohio. 41N. 81W. 70
Canton, Penn. 42N. 77W. 68
Canton, S. Dakota. 43N. 97W. 73
Canton, Texas. 33N. 96W. 74
Cantyre, Sask. 53N. 102W. 64
Canuma, Brazil. 4S. 59W. 94
Canwood, Sask. 53N. 107W. 64
Cap de la Madeleine, Quebec. 46N. 73W. 60
Cap Santé, Quebec. 47N. 72W. 60
Cape, Atlantic Ocean. 17N. 25W. 5
Cape Breton, Nova Scotia. 46N. 60W. 59
Cape Breton Island, Nova Scotia. 46N. 61W. 59
Cape Charles, Virginia. 37N. 76W. 71
Cape Cod Bay, Mass. 42N. 70W. 69
Cape Cove, Quebec. 48N. 64W. 61
Cape Fear River, N. Carolina. 35N. 79W. 71
Cape Girardeau, Missouri. 37N. 89W. 73
Cape Henlopen, Delaware. 39N. 75W. 71
Cape May City, New Jersey. 39N. 75W. 69
Cape Sable Island, Nova Scotia. 43N. 66W. 59
Capim River, Brazil. 2S. 48W. 94
Capucins, Quebec. 49N. 67W. 61
Caqueta River, Colombia. 1N. 74W. 92
*Carácas, Venezuela. 10N. 68W. 92
Caraga, Philippine Is. 7N. 126E. 79
Caraquet, New Brunswick. 48N. 65W. 59
Caratal Mines, Venezuela. 7N. 62W. 92
Caratasca Lagoon, Honduras. 16N. 84W. 82
Caravellas, Brazil. 18S. 39W. 95
Carberry, Manitoba. 50N. 99W. 65
Carbondale, Penn. 42N. 76W. 68
Carbonear, Newfoundland. 48N. 53W. 58
Carcross, Yukon. 60N. 135W. 66
Cardenas, Cuba. 23N. 80W. 85
Cardigan Bay, Prince Edward I. 46N. 62W. 59
Cardinal, Ontario. 45N. 75W. 63
Cardinal's Head, Labrador. 59N. 64W. 13

PAGE
Cardston, Alberta. 49N. 113W. 87
Caribbean Sea. 15N. 75W. 82, 83
Cariboo Mts., Alberta. 60N. 115W. 67
Cariboo Mts., B.C. 53N. 121W. 66
Cariboo River, Sask. 56N. 108W. 67
Caribou Island, Nova Scotia. 46N. 62W. 59
Caricari, Brazil. 2N. 61W. 94
Carillon, Quebec. 46N. 74W. 61
Carinhanha, Brazil, 14S. 44W. 95
Carleton, New Brunswick. 46N. 67W. 59
Carleton, district, Ontario. 45N. 76W. 63
Carleton, Quebec. 48N. 66W. 61
Carleton Mt., New Brunswick. 47N. 67W. 59
Calreton Place, Ontario. 45N. 76W. 63
Carlisle, Penn. 40N. 77W. 68
Carlsbad, New Mexico. 32N. 104W. 77
Carlton, Ontario. 44N. 80W. 63
Carlton, Sask. 53N. 106W. 64
Carman, Manitoba. 49N. 98W. 65
Carman, Penn. 41N. 79W. 68
Carmen, Campeche. 19N. 92W. 81
Carmen Islands, Lr. California, Mexico. 26N. 111W. 80
Carmen de Patagones, Argentina. 41S. 63W. 96
Carmi, Illinois. 38N. 88W. 73
Carmo, Brazil. 19S. 46W. 95
Carnduff, Sask. 49N. 102W. 64
Caro, Michigan. 43N. 83W. 70
Carolina, Brazil. 6S. 47W. 94
Caron, Sask. 50N. 106W. 64
Caroni River, Venezuela. 5N. 63W. 92
Carora, Venezuela. 10N. 70W. 83
Carp, Ontario. 45N. 76W. 63
Carrington, N. Dakota. 47N. 99W. 72
Carrizal, Chihuahua, Mexico. 31N. 107W. 80
Carrizo Spring, Texas. 29N. 100W. 77
Carroll, Iowa. 42N. 95W. 73
Carrollton, New Orleans, Louisiana. 30N. 90W. 74
Carrollton, Kentucky. 39N. 85W. 70
Carrolton, Georgia. 34N. 85W. 75
Carrot River, Sask. 53N. 104W. 64
Carson City, Nevada. 39N. 120W. 76
Carson Sink, Nevada. 40N. 119W. 76
*Cartagena, Colombia. 11N. 76W. 92
Cartago, Colombia. 5N. 75W. 92
Cartago, Costa Rica. 10N. 84W. 82
Carthage, Mississippi. 33N. 90W. 74
*Carthage, Missouri. 37N. 94W. 73
Carthage, New York. 44N. 76W. 68
Cartier, Ontario. 47N. 82W. 62
Carupano, Venezuela. 11N. 63W. 92
Cascade Range, Oregon and Washington. 122W. 76
Cascades, Quebec. 45N. 74W. 61
Cascades, Washington. 46N. 122W. 76
Cascapediae River, Quebec. 48N. 66W. 61
Casco Bay, Maine. 44N. 70W. 69
Casilda, Porto, Cuba. 22N. 80W. 85
Casma, Peru. 10S. 78W. 93
Casper, Wyoming. 43N. 106W. 72
Casselton, N. Dakota. 47N. 97W. 73
Cassiar Mts., B. C. and Yukon. 60N. 130W. 66
Cassopolis, Michigan. 42N. 86W. 70
Cassville, Missouri. 37N. 94W. 22
Castle Gate, Utah. 40N. 111W. 76
Castle Rock, Colorado. 40N. 105W. 72
Castleavery, Manitoba. 51N. 102W. 64
Castlewood, S. Dakota. 45N. 97W. 73
Castries, St. Lucia I. 14N. 61W. 83
Castro, Brazil. 24S. 50W. 95
Cat Island, Bahama Is. 24N. 75W. 85
Catalao, Brazil. 18S. 48W. 95
Catamarca, Argentina. 28S. 66W. 96
Catashatche, New Orleans, Louisiana. 30N. 90W. 74
Catawba River, S. and N. Carolina. 34N. 81W. 75
Catel Viejo, Philippine Is. 8N. 126E. 79
Cathay, Asia. 40N. 135W. 2
Cathedral Rocks, Yosemite Valley, California. 38N. 120W. 77
Cativai, Panama Canal 86
Catoche Cape, Quintana Roo, Mexico. 22N. 88W. 80
Catorce, S. Luis Potosi, Mexico. 24N. 101W. 81
Catskill, and Mts, New York. 42N. 74W. 69
Cauca River, Colombia. 9N. 74W. 92
Caughnawaga, Quebec. 45N. 74W. 61
Caura River, Venezuela. 6N. 65W. 92
Causapscal, Quebec. 48N. 67W. 61
Cauto River, Cuba. 20N. 77W. 85
Cavalier, N. Dakota. 49N. 98W. 65
Cavallo Pass, Texas. 28N. 96W. 74
Caviana Island, Brazil. 0. 50W. 94
Cavite, Philippine Is. 14N. 121E. 79
Caxias, Brazil. 5S. 44W. 94
Cay Sal, W. Indies. 24N. 80W. 75
Cay Sal Bank, W. Indies. 24N. 80W. 75
Cayambe Mt., Ecuador. 0. 78W. 92
Cayan, Philippine Is. 17N. 121E. 79
*Cayenne, French Guiana. 5N. 52W. 92
Cayman Brac, W. Indies. 20N. 80W. 85
Cayman, Grand, W. Indies. 19N. 81W. 85
Cayman, Little, W. Indies. 20N. 80W. 85
Cayo Grande, Quintana Roo, Mexico. 18N. 88W. 80
Cayos de las Leguas, Cuba. 21N. 79W. 85
Cayuga, Ontario. 43N. 80W. 62
Cayuga Lake, New York. 43N. 77W. 68
Cazones Bay, Cuba. 22N. 81W. 85
Ceará (Tortaleza), Brazil. 4S. 38W. 94
Ceba, Sask. 53N. 102W. 64
Cedar Canyon, S. Dakota. 45N. 102W. 72
Cedar City, Utah. 38N. 113W. 77
Cedar Falls, Iowa. 43N. 92W. 57
Cedar Fork, Michigan. 45N. 87W. 73
Cedar Keys, Florida. 29N. 83W. 75
Cedar Lake, Manitoba. 53N. 100W. 65
Cedar Lake, Ontario. 46N. 78W. 63
Cedar Mt., Virginia. 38N. 78W. 23
Cedar Rapids, Iowa. 42N. 92W. 73
Cedar Town, Georgia. 34N. 85W. 75
Cedars, Quebec. 45N. 74W. 61
Cedoux, Sask. 50N. 104W. 64
Cedral, S. Luis Potosi, Mexico. 24N. 101W. 81
Cedros Islands, Lr. California, Mexico. 28N. 115W. 80

PAGE
Celaya, Guana Juato, Mexico. 21N. 101W. 81
Celébes Sea, E. Indies. 3N. 123E. 79
Celina, Ohio. 4IN. 85W. 70
Center, Alabama. 34N. 86W. 75
Center, Texas. 32N. 94W. 74
Centerville, Iowa. 4IN. 93W. 73
Centerville, S. Dakota. 43N. 97W. 73
Central America. 12N. 85W. 82
Central City, Colorado. 40N. 106W. 72
Central City, Kentucky. 37N. 87W. 70
Central City, Nebraska. 4IN. 98W. 73
Central Falls, Rhode Island. 42N. 71W. 69
Centralia, Illinois. 39N. 89W. 73
Centralia, Washington. 47N. 123W. 76
Centreville, B.C. 59N. 129W. 66
Centreville, New Brunswick. 47N. 68W. 59
Centreville, Texas. 31N. 96W. 74
Cerco Colorado, Chihuahua, Mexico. 27N. 105W. 80
Cerralvo Island, Lr. California, Mexico. 24N. 110W. 80
Cerro Cabro, Panama Canal. 86
Cerro de Pasco, Peru. 10S. 76W. 93
*Cerro Gordo, Durango, Mexico. 26N. 105W. 80
Cerro Grande, Panama Canal 86
Ceuta Bay, Sinaloa, Mexico. 24N. 107W. 80
Chacagua Lagoon, Oaxaca, Mexico. 16N. 98W. 81
Chachapoyas, Peru. 7S. 78W. 92
Chacon, Cape, Alaska. 55N. 132W. 66
Chadron, Nebraska. 43N. 103W. 72
Chagres River, Panama Canal 86
Chakwa Lake, Quebec. 48N. 74W. 60
*Chaleur Bay, Quebec and New Brunswick. 48N. 65W. 58
Chalk River, Ontario. 46N. 77W. 63
Chamberlain, Sask. 51N. 106W. 64
Chamberlain, S. Dakota. 44N. 99W. 72
Chambersburg, Penn. 40N. 78W. 68
Chambly, Quebec. 45N. 73W. 61
Chambord, Quebec. 48N. 72W. 60
Champerico, Guatemala. 14N. 92W. 82
Champion, Michigan. 47N. 88W. 73
Champion Hill, Mississippi. 32N. 91W. 22
Champlain, Quebec. 46N. 72W. 60
Champlain Lake, U.S.A. 44N. 73W. 69
Champoton, Campeche, Mexico. 19N. 91W. 80
Chañaral, Chile. 26S. 71W. 96
Chanaro Mt., Venezuela. 6N. 65W. 83
Chancellors, Virginia. 38N. 78W. 23
Chandeleur Islands, Louisiana. 30N. 89W. 74
Chandler, Quebec. 48N. 65W. 61
Chanute, Kansas. 38N. 95W. 73
Chapada, Brazil. 5S. 46W. 94
Chapala, Jalisco, Mexico. 20N. 103W. 81
Chapleau, Ontario. 43N. 83W. 57
Chaplin, Sask. 50N. 107W. 64
Chariton, Iowa. 4IN. 93W. 73
Charleroi, Penn. 40N. 80W. 68
Charles, Cape, Virginia. 37N. 76W. 71
Charles City, Iowa. 43N. 92W. 73
Charles Island, Franklin. 63N. 75W. 55
Charles Town, W. Virginia. 39N. 78W. 68

PAGE
Charlesburg, Quebec. 47N. 71W. 60
Charleston, Illinois. 39N. 88W. 73
Charleston, Missouri. 37N. 89W. 73
*Charleston, S. Carolina. 33N. 80W. 75
Charleston, W. Virginia. 38N. 82W. 71
Charleston Lake, Ontario. 45N. 76W. 63
Charleston Peak, Nevada. 36N. 116W. 77
Charlevoix, Michigan. 45N. 85W. 70
Charlevoix, Quebec. 48N. 70W. 60
Charlotte, Michigan. 43N. 85W. 70
Charlotte, New Brunswick. 45N. 67W. 59
Charlotte, New York. 43N. 78W. 78
Charlotte, N. Carolina. 35N. 81W. 70
Charlotte Harbour, Florida. 27N. 82W. 75
Charlotte Town, Prince Edward I. 47N. 63W. 59
Charlottesville, Virginia. 38N. 78W. 71
Chat, Cape, Quebec. 49N. 67W. 61
Chateau Richer, Quebec. 47N. 71W. 60
Chateaugay, New York. 45N. 74W. 69
Chateauguay, Quebec. 45N. 74W. 60
Chateauguay River, Quebec. 45N. 74W. 61
Chatfield, Manitoba. 51N. 98W. 65
Chatham, Mass. 42N. 70W. 69
Chatham, New Brunswick. 47N. 65W. 59
Chatham, New York. 42N. 74W. 69
Chatham, Ontario. 42N. 82W. 62
Chatham Islands, S. Pacific Ocean. 45S. 177W. 49
Chattahooehee River, Alabama and Georgia. 32N. 85W. 75
*Chattanooga, Tennessee. 35N. 85W. 75
Chaudière, Ontario. 45N. 76W. 63
Chaudière, Quebec. 47N. 71W. 60
Chaudière Lake, Ontario and Quebec. 45N. 76W. 63
Chaudière River, Quebec. 46N. 71W. 60
Cheat River, W. Virginia. 39N. 80W. 68
Cheat Summ, W. Virginia. 39N. 80W. 23
Cheboygan, Michigan. 46N. 85W. 70
Chedabucto Bay, Nova Scotia. 45N. 61W. 59
Chef Menteur, New Orleans, Louisiana. 30N. 90W. 74
Chef, Rivière de, Quebec. 49N. 74W. 60
Chelsea, Mass. 42N. 71W. 69
Chelsea, Vermont. 44N. 72W. 69
Chelyuskin, Cape, Siberia. 77N. 96E. 48
Chemahawin, Manitoba. 53N. 100W. 64
Chemony Lake, Ontario. 44N. 78W. 63
Chenes, Lac des, Ontario, Quebec. 45N. 76W. 63
Cheraw, S. Carolina. 35N. 80W. 75
Cherokee, Iowa. 43N. 95W. 73
Cherry Creek, Colorado. 40N. 104W. 72
Cherry Creek, Nevada. 40N. 115W. 77
Cherry Creek, S. Dakota. 45N. 102W. 72
*Chesapeake Bay, Maryland. 38N. 76W. 71
Chesley, Ontario. 44N. 81W. 62
Chester, Illinois. 38N. 90W. 73
Chester, Nova Scotia. 44N. 64W. 59
Chester, Penn. 40N. 75W. 68
Chester, S. Carolina. 35N .81W. 75
Chesterfield Inlet, Keewatin. 64N. 97W. 54
Chestertown, Maryland. 39N. 76W. 68
Chesuncook Lake, Maine. 46N. 69W. 71
Chetumal Bay, Mexico. 18N. 88W. 80
Cheyenne, Wyoming. 4IN. 105W. 72

PAGE
Cheyenne Wells, Colorado. 39N. 102W. 72
Chiapas, Mexico. 16N. 92W. 81
Chiautla, Puebla, Mexico. 18N 99W. 81
Chibagomou Lake, Quebec. 50N. 74W. 60
*Chicago, Illinois. 42N. 88W. 73
Chicagof Island, Alaska. 58N. 136W. 66
Chickamauga, Georgia. 36N. 85W. 23
Chickasha, Oklahoma. 35N. 98W. 77
Chico River, Argentina. 48S. 70W. 96
Chicopee, Mass. 42N. 73W. 69
Chicoutimi, Quebec. 48N. 71W. 60
Chidley, Cape, Labrador. 60N. 65W. 55
Chignecto Bay, Nova Scotia. 45N. 65W. 59
Chignecto, Cape, Nova Scotia. 45N. 65W. 59
Chignecto Isthmus, Nova Scotia. 46N. 64W. 59
*Chihuahua, Chihuahua, Mexico. 29N. 106W. 80
Chilcotin River, B.C. 52N. 123W. 66
*Chile, republic, S. America. 30S. 70W. 90
Chilecito, Argentina. 29S. 76W. 96
Chilkat Pass, B.C. 60N. 137W. 78
Chilko Lake, B.C. 51N. 124W. 66
Chilko River, B.C. 52N. 124W. 66
Chilkoot Mts, Alaska. 59N. 135W. 78
Chilkoot Pass, B.C. and Alaska. 60N. 135W. 78
Chillan, Chile. 37S. 72W. 96
Chillibre River, Panama Canal. 86
Chillicothe, Missouri. 40N. 94W. 73
Chillicothe, Ohio. 39N. 83W. 70
Chilliwack, B.C. 49N. 122W. 66
Chiloé, Island of, Chile. 43S. 74W. 96
Chilpancingo, Guerrero, Mexico. 18N. 99W. 81
*Chimborazo Mt., Ecuador. 1S. 79W. 92
Chimbote, Peru. 9S. 79W. 93
Chimo, Quebec. 59N. 69W. 57
China Clay Mine, Quebec. 46N. 75W. 71
Chinaga River, Alberta. 58N. 119W. 67
*Chincha Island, Peru. 14S. 77W. 36
Chipewyan, Alberta. 59N 111W. 67
Chipman, New Brunswick. 46N. 66W. 59
*Chippewa, Ontario. 43N. 79W. 62
Chippewa Falls, Wisconsin. 45N. 92W. 73
Chippewa River, Wisconsin. 46N. 91W. 73
Chiputneticook Lake, New Brunswick. 46N. 68W. 59
Chiquita Lake, Argentina. 31S. 63W. 96
Chiriqui Island, and Gulf, Panama. 9N. 82W. 82
Chisholm, Minnesota. 48N. 93W. 73
Chitre, Panama. 8N. 80W. 82
Chloride, Arizona. 35N. 114W. 77
Choco, Bahia del, Colombia. 4N. 77W. 82
Choctawatchee Bay, Florida. 30N. 86W. 75
Choix, Sinaloa, Mexico. 28N. 108W. 80
*Chonos Archipelago, Chile. 45S. 74W. 96
Chorillos, Peru. 13S. 77W. 93
Chouacet, New England. 43N. 70W. 6
Chouard, Cape, Labrador. 56N. 61W. 13
Christian Isle, Ontario. 45N. 80W. 62
Christians Sound, Alaska. 56N. 134W. 66
Christie Bay, Mackenzie. 63N. 110W. 67
Chryslers Farm, Upper Canada. 45N. 75W. 12

PAGE
Chubut River, Argentina. 44S. 68W. 96
Chugwater, Wyoming. 42N. 105W. 72
*Chuquisaca, Bolivia. 19S. 64W. 93
Churchill, Manitoba. 59N. 94W. 57
Churchill, Cape, Manitoba. 59N. 93W. 57
Churchill River, Sask. 56N. 67
Ciego de Avilo, Cuba. 22N. 79W. 85
Cienfuegos, Cuba. 22N. 81W. 85
Cimarron River, Oklahoma. 37N. 102W. 72
Cinarron, New Mexico. 36N. 105W. 72
*Cincinnati, Ohio. 39N. 85W. 70
Cinnabar, Montana. 45N. 111W. 56
Cippangu, Asia. 2
Circle, Alaska. 66N. 143W. 78
Circleville, Ohio. 39N. 83W. 70
Cisco, Texas. 33N. 99W. 77
Citlaltépetl, Mexico. 19N. 97W. 81
Ciudad Juarez, Chihauhau, Mexico. 32N. 106W. 80
Blaire Lake, Alberta. 59N. 112W. 67
Claremont, New Hampshire. 43N. 72W. 69
Claremore, Oklahoma. 36N. 96W. 74
Clarence, Ontario. 45N. 75W. 63
Clarendon, Arkansas. 35N. 91W. 22
Clarinda, Iowa. 41N. 95W. 73
Clarion, Penn. 41N. 79W. 68
Clark, S. Dakota. 45N. 98W. 73
Clark River, Montana. 48N. 115W. 20
Clarke Harbour, Nova Scotia. 43N. 65W. 59
Clarke's Fork, Montana. 45N. 109W. 72
Clarke's Fork River, Idaho and Montana. 48N. 116W. 76
Clarksburg, W. Virginia. 39N. 80W. 23
Clarksdale, Mississippi. 34N. 91W. 74
Clarksville, Arkansas. 35N. 94W. 74
Clarksville, Tennessee. 37N. 87W. 75
Clarksville, Texas. 34N. 95W. 74
Clay Centre, Kansas. 39N. 97W. 73
Clayton, New Jersey. 40N. 75W. 68
Clayton, New Mexico. 36N. 103W. 72
Clayton, New York. 44N. 76W. 68
Clear Lake, California. 39N. 123W. 76
Clear Water River, Alberta and Sask. 57N. 110W. 67
Clearfield, Penn. 41N. 78W. 68
Clearwater, Florida. 28N. 83W. 75
Clearwater Lake, B.C. 52N. 120W. 66
Clearwater Lake, Manitoba. 55N. 96W. 65
Clearwater River, Idaho. 45N. 116W. 76
Cleburne, Texas. 32N. 97W. 74
Cleopatra's Needle, Philippine Is. 10N. 119E. 79
*Cleveland, Ohio. 41N. 82W. 70
Cleveland, Tennessee. 35N. 85W. 75
Clifford, Ontario. 44N. 81W. 62
Clifton, Arizona. 33N. 109W. 77
Clifton, Ontario. 43N. 79W. 63
Clinch River, Tennessee. 36N. 84W. 75
Clinton, Arkansas. 36N. 93W. 74
Clinton, B.C. 51N. 122W. 66
Clinton, Illinois. 40N. 89W. 73
Clinton, Iowa. 42N. 90W. 73
Clinton, Louisiana. 31N. 91W. 74
Clinton, Mass. 42N. 72W. 69
Clinton, Missouri. 38N. 94W. 73
Clinton, Ontario. 43N. 82W. 62

PAGE
Clinton, Tennessee. 36N. 84W. 75
Clinton Golden Lake, Mackenzie. 64N. 107W. 67
Clintwood, Virginia. 37N. 82W. 71
Cloquet, Minnesota. 47N. 93W. 73
Clouds Rest, Yosemite Valley, California. 38N. 120W. 77
Clouston, Sask. 53N. 106W. 64
Clovis, New Mexico. 34N. 104W. 77
Clyde, Georgia. 32N. 81W. 75
Clyde River, Baffin Is. 70N. 69W. 55
Clyde River, Nova Scotia. 44N. 65W. 59
Coahuila, Mexico. 27N. 102W. 81
Coalgate, Oklahoma. 34N. 96W. 74
Coalinga, California. 36N. 120W. 77
Coalmont, Colorado. 41N. 107W. 72
Coary, Brazil. 4S. 63W. 94
Coast Range, Alaska 58N. 135W. 66
Coast Range, B.C. 52N. 125W. 66
Coast Range, California and Oregon. 124W. 76
Coaticook, Quebec. 45N. 72W. 60
Coats Island, Keewatin. 77N. 83W. 55
Coats Land, Antarctica. 74S. 20W. 49
Cobalt, Ontario. 47N. 80W. 70
Coban, Guatemala. 16N. 90W. 82
Cobequid Bay, Nova Scotia. 45N. 64W. 59
Cobequid Mts., Nova Scotia. 46N. 64W. 59
Cobija, Chile. 23S. 70W. 96
Cobleskill, New York. 43N. 75W. 69
Coboconk, Ontario. 45N. 79W. 63
Cobourg, Ontario. 44N. 78W. 63
Cobre, Mexico. 22N. 102W. 81
Cochabamba, Bolivia. 17S. 66W. 93
Cochinos Bay, Cuba. 22N. 81W. 85
Cochrane, Ontario. 49N. 81W. 55
Cockburn Chan., Chile. 54S. 72W. 96
Cockburn Island, Ontario. 46N. 83W. 62
Coco River, Nicaragua. 15N. 84W. 84
Cocos Islands, Pacific Ocean. 5N. 87W 82
Cocula, Jalisco, Mexico. 20N. 104W 80
*Cod, Cape, Mass. 42N. 70W. 69
Cody, Nebraska. 43N. 102W. 56
Cody, Wyoming. 44N. 109W. 72
Coehill, Ontario. 45N. 78W. 63
Coeur d' Alene, Idaho. 48N. 116W. 76
Coffeeville, Mississippi. 34N. 90W. 74
Coffeyville, Kansas. 37N. 96W. 73
Cohoes, New York. 43N. 74W. 69
Coiba Island, Panama. 8N. 82W. 82
Coimbra, Brazil. 20S. 58W. 95
Colborne, Ontario. 44N. 78W. 63
Colby, Kansas. 39N. 101W. 72
Colchester, Nova Scotia. 45N. 64W. 59
Colchester, Ontario. 42N. 83W. 62
Cold River, Yukon. 60N. 127W. 78
Cold Spring, Texas. 31N. 95W. 74
Coldwater, Michigan. 42N. 85W. 70
Colebrooke. New Hampshire. 45N. 72W. 69
Colfax, Louisiana. 32N. 93W. 74
Colfax, Washington. 47N. 118W. 76
Colima, Mexico. 19N. 104W. 80
Colima Volcano, Jalisco, Mexico. 20N. 104W. 80
Collier City, Florida. 26N. 82W. 75
Collingwood, Ontario. 44N. 80W. 62
*Colombia, republic, S. America. 3N. 75W. 92
PAGE
Colon, Panama Canal 86
Colonia, Uruguay. 34S. 58W. 96
Colorado Plateau, Arizona. 36N. 112W. 77
*Colorado River, Arizona, and California. 33N. 115W. 77
Colorado River, Argentina. 38S. 68W. 96
Colorado River, Texas. 31N. 100W. 77
Colorado Springs, Colorado. 39N. 105W. 72
*Colorado, state, U.S.A. 39N. 105W. 72
Colorados Reefs, Cuba. 22N. 83W. 85
Colotlan, Jalisco, Mexico. 22N. 104W. 80
Columbia, Alabama. 31N. 85W. 75
Columbia, Kentucky. 37N. 85W. 70
Columbia, Louisiana. 32N. 92W. 74
Columbia, Maine. 45N. 68W. 71
Columbia, Missouri. 39N. 92W. 73
Columbia, N. Carolina. 36N. 76W. 71
Columbia, Penn. 40N. 77W. 68
*Columbia, S. Carolina. 34N. 81W. 75
Columbia, S. Dakota. 46N. 98W. 72
*Columbia, Tennessee. 36N. 87W. 75
Columbia, Cape, Franklin. 83N. 71W. 55
Columbia Mt., B.C. 52N. 117W. 67
Columbia River, B.C. and Washington. 51N. 117W. 67
Columbiana, Alabama. 33N. 87W. 75
Columbus, Georgia. 32N. 85W. 75
Columbus, Indiana. 39N. 86W. 70
Columbus, Kentucky. 37N. 89W. 22
Columbus, Mississippi. 33N. 88W. 74
Columbus, Nebraska. 41N. 97W. 73
Columbus, Ohio. 40N. 83W. 70
Columbus, Texas. 30N. 96W. 74
Colusa, California. 39N. 122W. 76
Colville, Washington. 49N. 118W. 76
Colville Lake, Mackenzie. 67N. 124W. 78
Colville River, Alaska. 69N. 152W. 78
Comayagua, Honduras. 14N. 88W. 82
Comitan, Chiapas, Mexico. 16N. 92W. 81
Commissioner Island, Manitoba. 52N. 97W. 65
Committee Bay, Gulf of Boothia. 63N. 82W. 57
Compton, Quebec. 45N. 72W. 60
Concepción, Argentina. 32S. 58W. 96
Concepción, Bolivia. 16S. 62W. 95
*Concepción, Chile. 37S. 73W. 96
Concepción, Paraguay. 24S. 57W. 95
Concepción, Philippine Is. 11N. 123E. 79
Concepción del Oro, Mexico. 25N. 101W. 81
Conception Bay, Newfoundland. 48N. 53W. 58
Conception Island, Bahama Is. 24N. 75W. 85
Conception Point, California. 34N. 128W. 77
Conchos River, Chihuahua, Mexico. 29N. 106W. 80
Concord, Mass. 42N. 71W. 69
Concord, New Hampshire. 43N. 72W. 69
Concord, N. Carolina. 35N. 81W. 70
Concordia, Argentina. 31S. 58W. 96
Concordia, Kansas. 40N 98W. 73
Concordia, Sinaloa, Mexico. 23N. 106W. 80
Conejo, Lr. California. 24N. 111W. 80

PAGE
Conejos, Colorado. 37N. 106W. 72
*Connecticut, state, U.S.A. 42N. 73W. 69
Connecticut River, Vermont, etc. 43N. 72W. 69
Connellsville, Penn. 40N. 80W. 68
Connoire Bay, Newfoundland. 48N. 58W. 58
Connor, New Brunswick. 47N. 69W. 61
Conquest, Sask. 52N. 107W. 64
Consecon, Ontario. 44N. 78W. 63
Constituciòn, Chile. 35S. 72W. 96
Constituicão, Brazil. 23S. 47W. 95
Conway, Arkansas. 35N. 93W. 74
Conway, New Hampshire. 44N. 71W. 69
Conway, S. Carolina. 34N. 79W. 75
Cook, Cape, Vancouver, B.C. 50N. 128W. 66
Cook Chan., Philippine Is. 11N. 120E. 79
Cook Inlet, Alaska. 60N. 153W. 78
Cooksville, Ontario. 44N. 80W. 63
Cooper River, Alaska. 62N. 145W. 78
Cooperstown New York. 43N. 75W. 69
Cooperstown, N. Dakota. 47N. 98W. 72
Coosa River, Alabama and Georgia. 34N. 86W. 75
Copiapo, Chile. 27S. 70W. 96
Copiapo Volcano, Argentina. 27S. 70W. 96
Coppermine River, Mackenzie. 60N. 115W. 54
Coquille, Oregon. 43N. 124W. 76
Coquimbo, Chile. 30S. 72W. 96
Coral Gables, Florida. 26N. 80W. 75
Corcovado, Gulf of, Chile. 44S. 74W. 96
Cordele, Georgia. 32N. 84W. 75
Cordillera del Norte, Philippine Is. 18N. 121E. 79
*Cordoba, Argentina. 31S. 64W. 96
Cordoba, Vera Cruz, Mexico. 19N. 97W. 81
Cordova, Alaska. 61N. 146W. 78
Corentyne River, British Guiana. 3N. 57W. 92
*Corinth, Mississippi. 35N. 88W. 74
Corinto, Nicaragua. 12N. 87W. 82
Cormorant Lake, Manitoba. 54N. 100W. 65
Cornifax Ferry, W. Virginia. 38S. 81W. 23
Corning, Arkansas. 36N. 91W. 74
Corning, New York. 42N. 77W. 68
Cornwall, Ontario. 45N. 75W. 63
Cornwallis Island, Franklin. 76N. 95W. 54
Coro, Venezuela. 11N. 70W. 92
Coronado Point, Philippine Is. 8N. 122E. 79
*Coronation Gulf, Franklin. 68N. 112W. 54
Corosal, Quintana Roo, Mexico. 18N. 89W. 80
Corozal, Panama Canal 86
Corpus Christi, Texas. 28N. 97W. 77
Corral, Chile. 40S. 74W. 96
Corral, Sonora, Mexico. 28N. 110W. 80
*Corrientes, Argentina. 27S. 59W. 96
Corrientes, Cape, Argentina. 38S. 58W. 96
Corrientes, Cape, Colombia. 6N. 78W. 92
Corrientes, Cape, Cuba. 22N. 85W. 85
Corrientes, Cape, Jalisco, Mexico. 20N. 105W. 80
Corrigan, Texas. 31N. 95W. 74
Corry, Penn. 42N. 80W. 68
Corsicana, Texas. 32N. 96W. 74
Cortes Bay, Cuba. 22N. 84W. 85
Cortland, New York. 43N. 76W. 68
Corvallis, Oregon. 45N. 123W. 76
Cosala, Sinaloa, Mexico. 25N. 107W. 80
Coshocton, Ohio. 40N. 82W. 70
Cosihuiriachic, Mexico. 28N. 107W. 80
Costa de Perlas, Tierra Firma. 11N. 67W. 3
*Costa Rica, republic. Cent. America. 10N. 84W. 82
Cote, Sask. 52N. 102W. 64
Coteau du Missouri, Plateau du, N. and S. Dakota. 47N. 100W. 72
Coteau Landing, Quebec. 45N. 74W. 63
Cotham, Sask. 51N. 103W. 64
*Cotopaxi Mt., Ecuador. 1S. 79W. 92
Coudersport, Penn. 42N. 78W. 68
Coudres, Isle aux, Quebec. 48N. 70W. 60
Coulman Island, Antarctica. 73S. 170E. 49
Coulonge River, Quebec. 46N. 77W. 71
Council Bluffs, Iowa. 41N. 96W. 73
Council Grove, Kansas. 39N. 96W. 73
Country Harbour, Nova Scotia. 45N. 62W. 59
Courtenay, Vancouver, B.C. 50N. 125W. 66
Courtwright, Ontario. 43N. 82W. 62
Coushatta, Louisiana. 32N. 93W. 74
Coutts, Alberta. 49N. 112W. 67
Cove Island, Ontario. 45N. 82W. 62
Covington, Kentucky. 39N. 84W. 70
Covington, Louisiana. 30N. 90W. 74
Covington, Tennessee. 36N. 90W. 74
Covington, Virginia. 38N. 80W. 70
Cowpens, S. Carolina. 35N. 82W. 11
Coxsackie, New York. 42N. 74W. 69
Coy Inlet, Argentina. 51S. 69W. 96
Coyame, Chihuahua, Mexico. 29N. 106W. 80
*Cozumel Island, Quintana Roo, Mexico. 20N 89W. 80
Craig, Colorado. 41N. 108W. 72
Craig's Road, Quebec. 47N. 71W. 61
Craik, Sask. 51N. 106W. 64
Cranberry Lake, Manitoba. 55N. 101W. 64
Cranbrook, B.C. 50N. 116W. 67
Crandon, Wisconsin. 46N. 89W. 73
Crane Lake, Sask. 50N. 109W. 67
Cratheus, Brazil. 5S. 41W 94
Crato, Amazonas, Brazil. 8S. 63W. 94
Crato, Ceara, Brazil. 7S. 40W. 94
Craven, Sask. 51N. 105W. 64
Crawford, Nebraska. 43N. 103W. 72
Crawfordsville, Indiana. 40N. 87W. 70
Cree Lake, Sask. 58N. 107W. 67
Cree River, Sask. 58N. 106W. 67
Creede, Colorado. 38N. 107W. 72
Crescent City, California. 42N. 124W 76
Cresco, Iowa. 44N. 92W. 73
Creston, Iowa. 41N. 94W. 73
Crillon, Mt., Alaska. 59N. 137W. 66
Cripple Creek, Colorado. 39N. 105W. 72
Crisfield, Maryland. 38N. 76W. 71
Cristobal, Panama Canal 86
Crocker, Cape, Ontario. 45N. 81W. 62
Crockett, Texas. 31N. 95W. 74
Crooked Island, Bahama Is. 23N. 74W. 85

PAGE
Crooked Pass, Bahama Is. 23N. 73W. 85
Crookston, Minnesota. 48N. 97W. 73
Crosby, N. Dakota. 49N. 103W. 64
Cross Lake, B.C. 55N. 125W. 66
Cross Lake, Manitoba. 53N. 100W. 65
Cross Lake, Maniotba. 55N. 98W. 65
Cross Sound, Alaska. 58N. 137W. 66
Crossville, Tennessee. 36N. 85W. 75
Crowfoot, Alberta. 51N. 113W. 67
Crowley, Louisiana. 30N. 92W. 74
Crown Point, New York. 44N. 74W. 8
Crown Point, Nova Scotia. 45N. 64W. 59
Crown Prince Gustave Sea Franklin. 79N. 95W. 54
Crow's Nest Pass, Alberta. 50N. 115W. 67
Cruz Alta, Brazil. 29S. 54W. 95
Cruz, Cape, Cuba. 20N. 78W. 85
Crystal City, Manitoba. 49N. 99W. 65
Crystal Falls, Michigan. 46N. 88W. 73
Cuatro Cienegas, Coahuila, Mexico. 27N. 102W. 81
Cuba, New York. 42N. 78W. 68
Cuba Island, W Indies. 32N. 80W. 82
Cucuta, Colombia. 8N. 73W. 92
Cudahy, Yukon. 64N. 140W. 66
Cuenca, Ecuador 3S. 79W. 92
Cuencame, Durango, Mexico. 25N. 104W. 80
*Cuernavaca, Morelos, Mexico. 19N. 99W. 81
Cuero, Texas. 29N. 97W. 74
Cuicatlan, Oaxaca, Mexico. 18N. 97W. 81
Cuidad Victoria, Mexico. 24N. 99W. 81
Culbertson, Nebraska. 40N. 101W. 72
Culebra, Panama Canal 86
Culebra Island, Porte Rica. 18N. 65W. 85
Culiacan, Sinaloa, Mexico. 25N. 107W. 80
Culion Island, Philippine Is. 12N. 120E. 79
Cullman, Alabama. 34N. 87W. 75
Culpeper, Virginia. 38N. 78W. 71
*Cumana, Venezuela. 10N 64W. 92
Cumberland, Maryland. 40N. 79W. 68
Cumberland, Nova Scotia. 46N. 64W. 59
Cumberland, Ontario. 45N. 75W. 63
Cumberland Basin, Nova Scotia. 46N. 64W 59
Cumberland House, Sask. 54N. 102W. 64
Cumberland Island, Georgia. 31N. 81W. 75
Cumberland Lake, Sask. 54N. 102W. 64
Cumberland Peninsula, Baffin Is. 65N. 65W. 55
Cumberland River, Kentucky and Tennessee. 36N. 87W. 75
Cumberland Sound, Baffin Is. 66N. 66W. 55
Cumuripa, Sonora, Mexico. 28N. 110W. 80
Cunduacon, Tabasco, Mexico. 18N. 93W. 81
Cupis, Manitoba. 54N. 100W. 65
*Curaçao, Dutch W. Indies. 12N. 69W. 83
Curaray River, Ecuador. 1S. 76W. 92
Curico, Chile. 35S. 71W. 96
Curitiba, Brazil. 25S. 50W. 95
Currie, Minnesota. 44N. 96W. 73
Currituck, N. Carolina. 36N. 76W. 71
Curuguati, Paraguay. 24S. 56W. 95
Custer, S. Dakota. 44N. 104W. 72
Cust's House, B.C. 56N. 122W.. 66
Cut Bank Creek, N.Dakota. 49N.101W. 64

PAGE
Cuthbert, Georgia. 32N. 85W. 75
Cutzamala, Michoacan, Mexico. 18N. 100W. 81
Cuyaba, Brazil. 16S. 56W. 95
Cuyos Island, Philippine Is. 11N. 121E. 79
Cuyutlan, Colima, Mexico. 19N. 104W. 80
*Cuzco, Peru. 14S. 72W. 93
Cynthiana, Kentucky. 38N. 84W. 23
Cypress Hills, Alberta and Sask. 50N. 110W. 67

Dade City, Florida. 28N. 82W. 75
Dadeville, Alabama. 33N. 86W. 75
Dakota City, Iowa. 43N. 94W. 73
Dakota City, Nebraska 42N. 96W. 73
Dakota Junction, Nebraska. 43N. 104W. 72
Dakota River, S. Dakota. 45N. 98W. 72
Dalhart, Texas. 36N. 103W. 77
Dalhousie, New Brunswick. 48N. 66W. 59
Dalhousie, Cape, Mackenzie. 70N. 129W. 56
Dallas, Oregon. 45N. 123W. 76
Dallas, Texas. 33N. 97W. 74
Dalles, The, Oregon. 46N. 121W. 76
*Dalton, Georgia. 35N. 85W. 75
Dalupiri, Philippine Is. 19N. 121E. 79
Daly Bay, Keewatin. 64N. 90W. 57
Dam, Panama Canal 86
Dame Marie, Haiti. 19N. 74W. 85
Danao, Philippine Is. 11N. 124E. 79
Danbury, Conn. 41N. 73W. 69
Danes Island, Svalbard. 80N. 12E. 48
Dansville, New York. 43N. 78W. 68
Danville, Arkansas. 35N. 93W. 74
Danville, Illinois. 40N. 88W. 73
Danville, Kentucky. 38N. 85W. 70
Danville, Penn. 41N. 77W. 68
Danville, Quebec. 46N. 72W. 60
Danville, Virginia. 37N. 79W. 70
Daphne, Alabama. 31N. 88W. 75
Dapitan, Philippine Is. 9N. 123E. 79
Dardanelle, Arkansas. 35N. 93W. 74
Darien, Georgia. 31N. 81W. 75
Darien, Panama Canal. 86
*Darien, Gulf of, Colombia-Panama. 10N. 77W. 82
Darlington, S. Carolina. 34N. 80W. 75
Dartmouth, Nova Scotia. 45N. 64W. 59
Dartmouth River, Quebec. 49N. 65W. 61
Darvel Bay, N. Borneo. 5N. 118E. 79
Darwin Mt., Chile. 55S. 69W. 96
Data Mt., Philippine Is. 17N. 121E. 79
Dauphin, and Lake, Manitoba. 51N. 100W. 65
Davas, Philippine Is. 7N. 126E. 79
Davas Bay, Philippine Is. 7N. 126E. 79
Davenport, Iowa. 42N. 91W. 73
Davenport, Ontario. 44N. 79W. 63
David, Panama. 8N. 82W. 82
Davidson, Sask. 51N. 106W. 64
Davidson Mts., Yukon. 69N. 138W. 78
Davis, W. Virginia. 38N 79W. 68
*Davis Strait, Greenland. 66N. 55W. 55
Davy's Sound, Greenland. 72N. 23W. 55
Dawson, New Mexico. 37N. 105W. 72
Dawson, Yukon. 64N. 139W. 66

PAGE
Dawson Bay, Manitoba. 53N. 101W. 64
Dayton, Nevada. 39N. 120W. 76
Dayton, Ohio. 40N. 84W. 70
Daytona, Florida. 29N. 81W. 75
Dazol Bay, Philippine Is. 16N. 120E. 79
De Funiak Springs, Florida. 31N. 86W. 75
De Kalb, Mississippi. 33N. 89W. 74
De Laronde Lake, Sask. 54N. 107W. 64
De Smet, S. Dakota. 44N. 98W. 73
De Witt, Arkansas. 34N. 92W. 74
Dead River, Maine. 45N. 71W. 69
Dead Moose Lake, Sask. 52N. 105W. 64
Dean River, B.C. 53N. 126W. 66
Deans Chan., B.C. 53N. 127W. 66
Dease Bay, Mackenzie. 67N. 120W. 78
Dease House, B.C. 58N. 130W. 66
Dease Lake, B.C. 59N. 130W. 66
Dease Strait, Franklin. 69N. 107W. 54
Death Valley, California. 36N. 117W. 77
Decatur, Alabama. 35N. 87W. 75
Decatur, Illinois. 40N. 89W. 73
Decatur, Indiana. 41N. 85W. 70
Decatur, Texas. 33N. 97W. 74
Decorah, Iowa. 43N. 92W. 73
Dedham, Mass. 42N. 71W. 69
Dedicas Volcano, Philippine Is. 19N. 122E. 79
Deer Island, Maine. 44N. 69W. 71
Deer Island, New Brunswick. 45N. 67W. 59
Deer Lake, Ontario. 53N. 95W. 65
Deer Lodge, Montana. 46N. 113W. 76
Deer Park, Yosemite Valley, California 38N. 120W. 77
Deerfield, Manitoba. 51N. 99W. 65
Del Norte, Colorado. 38N. 107W. 72
Del Rio, Texas. 29N. 101W. 77
Delaware, Ohio. 40N. 83W. 70
Delaware, Ontario. 43N. 81W. 62
Delaware Bay, U.S.A. 39N. 75W. 69
Delaware City, Delaware. 40N. 76W. 68
*Delaware River, U.S.A. 75W. 68, 69
*Delaware, state, U.S.A. 39N. 75W. 68, 71
Delhi, New York. 42N. 75W. 69
Delisle, Sask. 52N. 107W. 64
Deloraine, Manitoba. 49N. 101W. 65
Delphina Mine, Lr. Calif. 32N. 116W. 80
Delta, Colorado. 39N. 108W. 72
Delta, Manitoba. 50N. 98W. 65
Delta of Orinoco, Venezuela. 9N. 62W. 92
Demerara River, Brit. Guiana. 7N. 58W. 92
Demarcation Point, Alaska. 69N. 141W. 78
Deming, New Mexico. 32N. 108W. 77
Denbigh, Ontario. 45N. 77W. 63
Denison, Iowa. 42N. 95W. 73
Denison, Texas. 34N. 96W. 74
Denmark Strait, Iceland and Greenland. 66N. 30W. 48
Denton, Maryland. 39N. 76W. 68
Denton, Texas. 33N. 97W. 74
Denver, Colorado. 40N. 105W. 72
Deposit, New York. 42N. 75W. 68
Dernière Isle, Louisiana. 29N. 91W. 74
Des Arc, Arkansas. 35N. 91W. 74
Des Moines, Iowa. 42N. 94W. 73
Des Moines River, Iowa. 41N. 93W. 73
Deschambault Lake, Sask. 55N. 103W. 64
Descado River, Argentina. 47S. 68W. 96

PAGE
Deseronto, Ontario. 44N. 77W. 63
Desirade, Leeward Is. 16N. 61W. 83
Desolation, Cape, Greenland. 61N. 48W. 55
Desolation Island, Chile. 53S. 74W. 96
D'Espoir, Cape, Quebec. 48N. 64W. 61
Desterro, Brazil. 28S. 49W. 37
*Detroit, Michigan. 42N. 83W. 70
Detroit Lakes, Minnesota. 47N. 96W. 73
Deux Rivières, Ontario. 46N. 78W. 71
Devil's Lake, N. Dakota. 48N. 99W. 72
Devil's Lake, Sask. 56N. 105W. 67
Devil's Thumb, Greenland. 75N. 52W. 55
Devon, New Brunswick. 46N. 67W. 59
Devon Island, Franklin. 75N. 85W. 55
Dexter, Maine. 45N. 69W. 69
Diamantina, Brazil. 18S. 44W. 95
Diamantino, Brazil. 15S. 56W. 95
Dianaring, Borneo. 2N. 118E. 79
Dickinson, N. Dakota. 47N. 103W. 72
Dickinson's Landing, Ont. 45N. 75W. 63
Diego Alvarez Island, S. Atlantic Ocean. 41S. 10W. 49
Digby, Nova Scotia. 45N. 66W. 59
Digby Gut, Nova Scotia. 45N. 66W. 59
Digby Neck, Nova Scotia. 45N. 66W. 59
Digges, Cape, Quebec. 63N. 78W. 12
Dighton, Kansas. 38N. 101W. 72
Dilasac Bay, Philippine Is. 16N. 122E. 79
Dillon, Montana. 45N. 113W. 76
Dinagat, Philippine Is. 10N. 126E. 79
Disko Bay, Greenland. 69N. 52W. 55
Disko Island, Greenland. 70N. 54W. 55
Dixon, Illinois. 42N. 89W. 73
Dixon Entrance, B.C. 54N. 132W. 66
Doaktown, New Brunswick. 47N. 66W. 59
Doce, Rio, Brazil. 20S. 40W. 95
Dodge City, Kansas. 38N. 100W. 72
Dog Lake, Manitoba. 51N. 99W. 65
Dog Lake, Ontario. 49N. 90W. 73
Dolbeau, Quebec. 49N. 72W. 60
Dolores, Argentina. 32S. 65W. 96
Dolphin and Union Sound, Franklin. 69N. 120W. 56
Dolphin Strait, Franklin. 69N. 120W. 54
Dome Park, Colorado. 40N. 108W. 72
Domingo das Torres, Brazil. 29S. 50W. 95
*Dominica Island, Leeward Is. 17N. 62W. 83
Domremy, Sask. 53N. 106W. 64
Donald, B.C. 52N. 117W. 67
Donaldsonville, Louisiana. 30N. 91W. 74
Donnacona, Quebec. 47N. 72W. 61
Donoru, Penn. 40N. 80W. 68
Dorchester, New Brunswick. 46N. 64W. 59
Dos Bahias, Cabo, Argentina. 45S. 65W. 96
Double Springs, Alabama. 34N. 87W. 75
Dougherty Island, S. Pacific Ocean. 59S. 120W. 49
Douglas, Alaska. 58N. 134W. 66
Douglas, Arizona. 32N. 110W. 77
Douglas, B.C. 50N. 121W. 66
Douglas, Georgia. 32N. 83W. 75
Douglas, Wyoming. 43N. 105W. 72
Douglas, Cape, Alaska. 59N. 154W. 78
Douglas Chan., B.C. 54N. 129W. 66
Douglastown, New Brunswick. 47N. 65W. 59
Douglastown, Quebec. 49N. 64W. 61
Dover, Delaware. 39N. 76W. 68

PAGE

Dover, Maine. 45N. 69W. 71
Dover, New Hampshire. 43N. 71W. 69
Dover, New Jersey. 41N. 75W. 69
Dover, Tennessee. 37N. 88W. 22
Dragon, Utah. 40N. 109W. 76
Dragon's Mouth, Venezuela. 11N. 62W. 83
Drayton, Ontario. 44N. 81W. 62
Dresden, Ontario. 43N. 82W. 62
Dresden, Tennessee. 36N. 89W. 74
Drinkwater, Sask. 50N. 105W. 64
Drumheller, Alberta. 51N. 113W. 67
Drummond, Quebec. 46N. 72W. 60
Drummond Island, Michigan. 46N. 84W. 70
Drummondville, Quebec. 46N. 73W. 60
Du Quoin, Illinois. 38N. 89W. 73
Dubawat Lake, Mackenzie and Keewatin. 63N. 102W. 67
Dubawnt River, Mackenzie. 62N. 104W. 67
Dublin, Georgia. 32N. 83W. 75
Dublin, Ontario. 43N. 81W. 62
Dublin, Texas. 32N. 98W. 74
Dubois, Penn. 41N. 79W. 68
Dubuque, Iowa. 42N. 91W. 73
Duck Island, Ontario. 44N. 77W. 63
Duck Lake, Sask. 53N. 106W. 64
Duck Mt., Manitoba. 52N. 101W. 64
Dudswell, Quebec. 46N. 72W. 60
Dufferin, district, Ontario. 44N. 80W. 62
Dufferin, Cape, Quebec. 59N. 78W. 55
Dug Spring, Missouri. 37N. 94W. 22
Duke of Clarence Strait, Alaska. 56N. 133W. 66
Dulce Golfo, Costa Rica. 8N. 83W. 82
Duluth, Minnesota. 47N. 92W. 73
Dumaguete, Philippine Is. 9N. 123E. 79
Dumaran, Philippine Is. 11N. 120E. 79
Dumoine Lake, Quebec. 47N. 79W. 71
Dumoine River, Quebec. 46N. 78W. 63
Dunbarton, Ontario. 44N. 79W. 63
Duncan, Vancouver, B.C. 49N. 124W. 66
Dundas, Ontario. 43N. 80W. 62
Dundas, county, Ontario. 45N. 75W. 63
Dundee, Quebec. 45N. 75W. 60
Dundurn, Sask. 52N. 106W. 64
Dungarvon River, New Brunswick. 47N. 66W. 59
Dunkirk, New York. 42N. 79W. 68
Dunmore, Penn. 41N. 76W. 68
Dunville, Ontario. 43N. 80W. 62
Dunvegan, Alberta. 56N. 119W. 67
Durango, Mexico. 24N. 105W. 80
Durant, Mississippi. 33N. 90W. 74
Durant, Oklahoma. 34N. 96W. 74
Durcocs Landing, New Orleans, Louisiana. 30N. 90W. 74
Durham, N. Carolina. 36N. 79W. 70
Durham, Ontario. 44N. 81W. 62
Durham, county, Ontario. 44N. 79W. 63
Dutch Guiana. America. 5N. 55W. 92
Dyea, Alaska. 60N. 135W. 66
Dyea Pass, Alaska. 60N. 135W. 66
Dyersburg, Tennessee. 36N. 89W. 74
Dyke Lake, Labrador. 54N. 66W. 57

Eagle, Alaska. 65N. 140W. 54
Eagle Hill Creek, Sask. 52N. 108W. 67
Eagle Lake, Ontario. 49N. 93W. 73
Eagle Pass, B.C. 51N. 118W. 67

PAGE

Eagle Pass, Texas. 29N. 100W. 77
Eagle River, Michigan. 47N. 88W. 73
Eagles Nest, N. Dakota. 47N. 102W. 56
Eales Mount, Newfoundland. 50N. 58W. 58
Eardley, Quebec. 46N. 76W. 63
East Point, Anticosti I. 49N. 62W. 58
East Point, Prince Edward I. 47N. 62W. 59
East River, Nova Scotia. 45N. 62W. 59
East Aurora, New York. 43N. 79W. 68
East Florida, N. America. 26N. 82W. 9
East Main, Quebec. 57N. 77W. 12
East Main River, Quebec. 52N. 78W. 55
East St. Louis, Illinois. 39N. 90W. 73
East Selkirk, Manitoba. 50N 97W. 65
Easton, Penn. 41N. 75W. 68
Eastport, Maine. 45N. 67W. 71
*Eatonton, Georgia. 33N. 83W. 75
Eauclaire, Wisconsin. 45N. 91W. 73
Eauclaire, Lac a'l', Quebec. 49N. 75W. 60
Ebensburg, Penn. 41N. 79W. 68
Eclipse Sound, Baffin I. 73N. 80W. 55
Ecuador, republic, S. America. 5N. 75W. 92
Eden, Maine. 44N. 68W. 71
Eden, Manitoba. 50N. 99W. 65
Edenton, N. Carolina. 36N. 77W. 71
Edgard, New Orleans, Louisiana. 30N. 91W. 74
Edgartown, Mass. 41N. 71W. 69
Edge Island, Svalbard. 78N. 22E. 48
Edgefield, S. Carolina. 34N. 82W. 75
Edgemont, S. Dakota. 43N. 104W. 72
Edina, Missouri. 40N. 92W. 73
Edmonton, Alberta. 54N. 113W. 67
Edmundston, New Brunswick. 47N. 68W. 59
Edna, Texas. 29N. 97W. 74
Edwards, New York. 44N. 75W. 69
Effingham, Illinois. 39N. 89W. 73
Egede Land, Greenland. 68N. 30W. 55
Egg Harbour, New Jersey. 40N. 75W. 69
Egmont Bay, Prince Edwd I. 47N. 64W. 59
Egmont, Cape, Nova Scotia. 47N. 60W. 59
Ejutla, Oaxaca, Mexico. 17N. 97W. 81
El Altar, Sonora, Mexico. 31N. 112W. 80
El Capitan, Yosemite Valley, California. 38N. 120W. 77
El Carmen, Chihuahua, Mexico. 30N. 107W. 80
El Cobre, Cuba. 20N. 76W. 85
El Dorado, Arkansas. 33N. 93W. 74
El Dorado, Kansas. 38N. 97W. 73
El Fuerte, Sinaloa, Mexico. 27N. 108W. 80
El Gran Chaco, Argentina. 23S. 65W. 96
El Moro, Colorado. 37N. 104W. 72
El Oro, Durango, Mexico. 26N. 105W. 80
El Paso, Texas. 32N. 106W. 77
El Reno, Oklahoma. 36N. 98W. 74
El Saux, Chihuahua, Mexico. 29N. 106W. 80
El Veija, Venezuela. 8N. 72W. 83
Elba, Alabama. 31N. 86W. 75
Elberton, Georgia. 34N. 83W. 75
Elbow, Sask. 51N. 107W. 64
Elbow Lake, Minnesota. 46N. 96W. 73
Eldorado, Ontario. 45N. 78W. 63
Eldorado, Sinaloa, Mexico. 24N. 107W. 80
Eldred, Sask. 54N. 107W. 64
Elephant Island, Antarctica. 61S. 55W. 49

PAGE
Eleuthera Island, Bahama Is. 25N. 76W. 85
Elgin, Illinois. 42N. 88W. 73
Elgin, district. Ontario. 43N. 81W. 62
Elizabeth, New Jersey. 41N. 74W. 69
Elizabeth. Cape, Alaska. 59N. 152W. 78
Elizabeth City, N. Carolina. 36N. 86W. 71
Elizabethtown, Illinois. 37N. 88W. 22
Elizabethtown, Kentucky. 38N. 86W 70
Elizabethtown, New York. 44N. 74W. 60
Elizabethtown, Tennessee. 36N. 72W. 75
Elk Island, Manitoba. 51N. 97W. 65
Elk Lake, Minnesota. 47N. 95W. 73
Elkader, Iowa. 43N. 91W. 73
Elkhart, Indiana. 42N. 86W. 70
Elkhart, Kansas. 37N. 102W. 72
Elkhorn, Manitoba. 50N. 101W. 64
Elkhorn, Wisconsin. 43N. 86W. 73
Elkhorn River, Nebraska. 42N. 98W. 72
Elkins, W. Virginia. 39N. 80W. 68
Elko, Nevada. 41N. 116W. 76
Elkton, Oregon. 44N. 124W. 76
Ellendale, N. Dakota. 46N. 99W. 72
Ellenville, New York. 42N. 74W. 69
Ellesmere Island, Franklin. 78N. 80W. 55
Ellicott City, Maryland. 39N. 77W. 68
Ellijay, Georgia. 35N. 84W. 75
Ellisville, Mississippi. 32N. 89W. 74
Ellsworth, Kansas. 39N. 98W. 72
Ellsworth, Maine. 44N. 68W. 71
Elm Creek, Manitoba. 50N. 98W. 65
Elmira, New York. 42N. 77W. 68
Elmira, Prince Edward I. 47N. 62W. 59
Elora, Ontario. 44N. 81W. 62
Elwood, Nebraska. 41N. 100W. 72
Ely, Minnesota. 48N. 92W. 73
Ely, Nevada. 39N. 115W. 76
Elyria, Ohio. 41N. 82W. 70
Embro, Ontario. 43N. 81W. 62
Emerald Isle, S. Pacific Ocean. 58S. 162E. 49
Emerson, Manitoba. 49N. 97W. 65
Emmet, Idaho. 44N. 116W. 76
Emmetsbury, Iowa. 43N. 95W. 73
Empire, Panama Canal 86
Emporia, Kansas. 38N. 96W. 73
Emporia, Virginia. 37N. 77W. 71
Emporium, Penn. 42N. 78W. 68
Enderby Land, Antarctica. 66S. 52E. 49
Endicott Range, Alaska. 68N. 150W. 78
Engaño, Cabo, Philippine Is. 19N. 122E. 79
Engaño, Cabo, S. Domingo. 19N. 68W. 85
Englewood, Colorado. 39N. 105W. 72
English Bay, Quebec. 49N. 68W. 58
Enid, Oklahoma. 36N. 98W. 74
Ennadai River, Keewatin. 61N. 104W. 67
Enriquillo Lago de, S. Domingo. 18N. 72W. 85
Ensenada, Argentina. 35S. 58W. 96
Ensenada, Lr. California. 33N. 116W. 80
Entrerios, Brazil. 17S. 49W. 95
Erebus Mt., Antarctica. 78S. 167W. 49
Erie, Penn. 42N. 80W. 68
*Erie, Lake, U.S.A. and Canada. 42N. 81W. 70
Erin, Ontario. 44N. 80W. 62
Erin, Tennessee. 36N. 88W. 75
Erwood, Sask. 53N. 102W. 64

PAGE
Escalon, Chihuahua, Mexico. 27N. 104W. 80
Escanaba, Michigan. 46N. 87W. 73
Escocesa Bay, S. Domingo. 19N. 70W. 85
Escoumains River, Quebec. 48N. 70W. 60
Escuinapa, Sinaloa, Mexico. 23N. 106W. 80
Escuminac Point, New Brunwsick. 47N. 65W. 59
Eskimaux Bay, Labrador. 54N. 57W. 13
Esmeralda, Venezuela. 3N. 66W. 92
Esmeraldas, Ecuador. 1N. 80W. 92
Esperenza Inlet, Vancouver I., B.C. 50N. 127W. 66
Esprito Santo, Brazil. 20S. 40W. 95
Espiritu Santo, Bahia de la, Quintana Roo, Mexico. 19N. 88W. 80
Espiritu Santo Island, Lr. California, Mexico. 24N. 110W. 80
Espiritu Santo, Rio del, N. America. 29N. 90W. 3
Espita, Yucatan, Mexico. 21N. 88W. 80
Esquimalt Harbour, Vancouver I., B.C. 48N. 123W. 66
Esquimaux Lake, Mackenzie. 69N. 132W. 78
*Essequibo River, Brit. Guiana. 6N. 58W. 92
Essex, district, Ontario. 42N. 83W. 62
Essex Mt., Wyoming. 42N. 109W. 72
Essex Centre, Ontario. 42N. 83W. 62
Essington, B.C. 54N. 130W. 66
Estelline, S. Dakota. 45N. 96W. 73
Estevan, Sask. 49N. 103W. 64
Estevan Island, B.C. 53N. 130W. 66
Etah, Greenland. 79N. 71W. 48
Etal Volcano, Philippine Is. 14N. 121E. 79
Etawney Lake, Manitoba. 58N. 98W. 54
Etchemin River, Quebec. 47N. 71W. 60
Etolin Strait, Alaska. 60N. 165W. 78
Etomami River, Sask. 52N. 102W. 64
Etomami River, North, Sask. 53N. 103W. 64
Etzatlan, Jalisco, Mexico. 21N. 104W. 80
Eufaula, Alabama. 32N. 85W. 75
Eufaula, Oklahoma. 35N. 96W. 74
Eugene, Oregon. 44N. 123W. 76
Eureka, California. 41N. 124W. 76
Eureka, Kansas. 38N. 96W. 73
Eureka, Nevada. 39N. 116W. 76
Eureka, S. Dakota. 46N. 99W. 76
Eureka Springs, Arkansas. 36N. 94W. 74
Euta, Chile. 40S. 74W. 96
Eutaw Springs, S. Carolina. 33N. 80W. 11
Eutsuk Lake, B.C. 54N. 126W. 66
Evangelista, W. Indies. 22N. 83W. 3
Evans Pass, Wyoming. 41N. 105W. 72
Evans Strait, Keewatin. 78N. 81W. 55
Evansville, Indiana. 38N. 88W. 70
Everett, Penn. 40N. 79W. 68
Everett, Washington. 48N. 122W. 76
Everglades City, Florida. 26N. 82W. 75
Everglades, district, Florida. 26N. 81W. 75
Evergreen, Alabama. 31N. 87W. 75
Ewarton, Jamaica. 18N. 77W. 85
Exeter, New Hampshire. 43N. 71W. 69
Exeter, Ontario. 43N. 82W. 62
Expanse, Sask. 50N. 106W. 64

PAGE
Exploits River, Newfoundland. 49N. 57W. 58
Exu, Brazil. 7s. 39w. 94
Exuma, Great and Little, Bahama Is. 24N. 76w. 85
Exuma Keys, Bahama Is. 24N. 77w. 85
Exuma Sound, Bahama Is. 24N. 76w. 85

Fair Oaks, Virginia. 37N. 77w. 23
Fairbanks, Alaska. 65N. 148w. 78
Fairbury, Nebraska. 40N. 97w. 73
Fairchance, Penn. 40N. 80w. 68
Fairfield, Iowa. 41N. 92w. 73
Fairford, Manitoba. 52N. 99w. 65
Fairmont, W. Virginia. 40N. 80w. 71
Fairweather Mt., B.C. and Alaska. 59N. 137w. 66
Falcon Lake Island, River, Ontario. 49N. 95w. 65
Falkland Islands, E. and W., S. Atlantic. 52s. 60w. 96
Falkland Sound, Falkland Is. 53s. 59w. 96
Fall River, Mass. 42N. 71w. 69
Fallon, Nevada. 39N. 119w. 76
Falls City, Nebraska. 40N. 96w. 73
Falmouth, Jamaica. 18N. 78w. 85
False Detour Chan., Ontario. 46N. 84w. 62
Fame Point, Quebec. 49N. 65w. 58
Family Lake, Manitoba. 52N. 96w. 65
Fanshawe, Cape, Alaska. 57N. 133w. 78
Farallones, Punta de, Jalisco, Mexico. 19N. 105w. 80
Farewell, Cape, Greenland. 60N. 44w. 55
Fargo, N. Dakota. 47N. 97w. 73
Faribault, Minnesota. 44N. 93w. 73
Farmerville, Louisiana. 33N. 92w. 74
Farmington, Maine. 45N. 70w. 69
Farmington, Mississippi. 35N. 88w. 22
Farmington, Missouri. 38N. 90w. 73
Farmington, New Mexico. 37N. 109w. 77
Farmington, Washington. 47N. 117w. 76
Farmville, Virginia. 37N. 78w. 71
Farnham, Quebec. 45N. 73w. 60
Farrell, Penn. 41N. 80w. 68
Farwell, Michigan. 44N. 85w. 70
Father Point, Quebec. 48N. 68w. 61
Faulkton, S. Dakota. 45N. 99w. 72
Fayette, Alabama. 34N. 88w. 75
Fayette, Mississippi. 32N. 91w. 74
Fayetteville, Arkansas. 36N. 94w. 74
*Fayetteville, N. Carolina. 35N. 79w. 71
Fayetteville, Tennessee. 36N. 87w. 75
Fayetteville, W. Virginia. 38N. 81w. 71
Fear, Cape, N. Carolina. 34N. 78w. 71
Fenelon Falls, Ontario. 45N. 79w. 63
Fergus, Ontario. 44N. 81w. 62
Fergus Falls, Minnesota. 46N. 96w. 73
Fernandina, Florida. 31N. 81w. 75
Fernandina, W. Indies. 24N. 76w. 3
Fernando, Texas. 26N. 97w. 81
Fernando Noronha Island, Brazil. 4N. 32w. 47
Fernie, B.C. 50N. 115w. 67
Ferryland, Newfoundland. 47N. 53w. 58
Festus, Missouri. 38N. 90w. 73
Figulas, Florida. 26N. 80w. 75

PAGE
File Lake, Manitoba. 55N. 100w. 65
Fillmore, Utah. 39N. 112w. 76
Findlater, Sask. 51N. 105w. 64
Findlay, Ohio. 41N. 84w. 70
Findlay River, B.C. 57N. 125w. 66
Firth River, Yukon and Alaska. 69N. 141w. 78
Fisher Bay, Manitoba. 51N. 97w. 65
Fisher Strait, Keewatin. 63N. 84w. 57
Fishermansville, New Orleans, Louisiana. 30N. 90w. 74
Fishing Lake, Manitoba. 52N. 96w. 65
Fitchburg, Mass. 43N. 72w. 69
Fitzgerald, Alberta. 60N. 112w. 67
Fitzpatrick, Quebec. 47N. 73w. 60
Fitzroy Harbour, Ontario. 45N. 76w. 63
Fitzwilliam Island, Ontario. 45N. 82w. 62
Flambeau Lake, Wisconsin. 46N. 90w. 73
Flamboro, E. and W., Ontario. 43N. 80w. 63
Flandreau, S. Dakota. 44N. 97w. 73
Flathead Lake, Montana. 48N. 114w. 76
Flattery, Cape, Washington. 48N. 125w. 76
Fleming, Sask. 50N. 102w. 64
Flesherton, Ontario. 44N. 81w. 62
Fletwode, Sask. 50N. 102w. 64
Fligely, Cape, Franz Josef Land. 82N. 59E. 48
Flin Flon Mine, Manitoba. 55N. 102w. 64
Flint, Michigan. 43N. 84w. 70
Flint River, Georgia. 31N. 84w. 75
Flora, Cape, Franz Josef Land. 80N. 50E. 48
Florence, Alabama. 35N. 88w. 75
Florence, Arizona. 33N. 111w. 77
Florence, Ontario. 43N. 82w. 62
Florence, S. Carolina. 34N. 80w. 75
Florence, Wisconsin. 46N. 88w. 73
Flores, Brazil. 8s. 38w. 94
Flores, Guatemala. 17N. 90w. 82
Flores Island, Vancouver, B.C. 49N. 126w. 66
Florianopolis, Brazil. 28s. 49w. 95
*Florida, state. U.S.A. 28N. 82w. 75
Florida Bay, Florida. 25N. 81w. 75
Florida Keys, Florida. 25N. 81w. 75
Florida Strait, Florida. 24N. 81w. 75
Foam Lake, Sask. 52N. 104w. 64
Fogo Island, Newfoundland. 50N. 54w. 58
Folsom, New Mexico. 37N. 104w. 72
Fond du Lac, Sask. 59N. 108w. 67
Fond du Lac, Wisconsin. 44N. 88w. 73
Fond du Lac, Wisconsin. 47N. 92w. 73
Fonesca Bay, Cent. America. 13N. 88w. 22
Fontas River, B.C. 58N. 122w. 66
Fordyce, Arkansas. 34N. 92w. 74
Forest, Mississippi. 32N. 90w. 74
Forest, Ontario. 43N. 82w. 62
Forget, Sask. 50N. 103w. 64
Fork River, Manitoba. 51N. 100w. 65
Formosa Island, Japan. 25N. 120E. 79
Forest City, Arkansas. 35N. 91w. 74
Forsyth, Georgia. 33N. 84w. 75
Forsyth, Missouri. 37N. 93w. 73
Forsyth, Montana. 46N. 107w. 72
Fort à la Corne, Sask. 53N. 105w. 64

PAGE
Ft. Albany, Ontario. 53N. 82W. 13
Ft. Alexander, Manitoba. 51N. 96W. 65
Ft. Assiniboine, Alberta. 54N. 115W. 67
Ft. Augusta, Penn. 41N. 76W. 8
Ft. Babine, B.C. 55N. 126W. 66
Ft Beauregard, S. Carolina. 32N. 81W. 23
Ft. Benton, Montana. 48N. 110W. 72
Ft. Berthold, N. Dakota. 47N. 102W. 72
Ft. Boise, Idaho. 44N. 116W. 17
Ft. Bridger, Wyoming. 41N. 112W. 17
Ft. C. T. Smith, Montana. 45N. 109W. 17
Ft. Caroline, Florida. 30N. 80W. 34
Ft. Charles, Quebec. 51N. 79W. 8
Ft. Clarke, N. Carolina. 35N. 75W. 23
Ft. Clinch, Florida. 31N. 81W. 23
Ft. Collins, Colorado. 40N. 105W. 72
Ft. Coulonge, Quebec. 46N. 77W. 71
Ft. Crevecœur, New France. 41N. 90W. 9
Ft. Cumberland, Maryland. 40N. 79W. 9
Ft. Dauphin, Haiti. 20N. 72W. 85
Ft. Dearborn, Illinois. 42N. 88W. 16
Ft. Dodge, Iowa. 42N. 94W. 73
Ft. Dodge, Kansas. 38N. 100W. 17
Ft. Donelson, Tennessee. 37N. 88W. 22
Ft. Duquesne, Penn. 41N. 80W. 9
Ft. Edward, New York. 43N. 73W. 69
Ft. Ellice, Manitoba. 50N. 101W. 64
Ft. Ellis, Montana. 46N. 111W. 17
Ft. Enterprise, Mackenzie. 65N. 113W. 67
Ft. Erie, Ontario. 43N. 79W. 63
Ft. Fairfield, Maine. 47N. 68W. 71
Ft Fetterman, Wyoming. 43N. 105W. 17
Ft. Fisher, N. Carolina. 34N. 78W. 23
Ft. Frances, Yukon. 61N. 129W. 66
Ft. Francis, Ontario. 49N. 93W. 73
Ft. Fyers, Florida. 27N. 82W. 75
Ft. Gaines, Georgia. 32N. 85W. 75
Ft. Garry, Upper Canada. 50N. 97W. 12
Ft. George River, Quebec. 54N. 75W. 55
Ft Graham, B.C. 57N. 125W. 66
Ft. Hall, Idaho. 43N. 112W. 17
Ft. Harris, Tennessee. 35N. 90W. 22
Ft. Hatteras, N. Carolina. 35N. 75W. 23
Ft. Hayes, Ontario. 52N. 81W. 13
Ft. Henry, Tennessee. 36N. 88W. 22
Ft. Jackson, Louisiana. 29N. 89W. 22
Ft. Kearney, Nebraska. 41N. 99W. 17
Ft. Kent, Maine. 47N. 69W. 71
Ft. Laromie, Wyoming. 42N. 105W. 72
Ft. Latour, Acadia. 43N. 66W. 8
Ft. Lauderdale, Florida. 26N. 80W. 75
Ft McAllister, Georgia. 32N. 81W. 20
Ft. McLeod, B.C. 55N. 123W. 66
Ft. McRae, Florida. 30N. 87W. 22
Ft. Macon, N. Carolina. 35N. 77W. 23
Ft. Madison, Iowa. 40N. 92W. 73
Ft Malden, Upper Canada. 42N. 83W. 12
Ft. Morgan, Colorado. 40N. 104W. 72
Ft. Moultrie, S. Carolina. 33N. 80W. 23
Ft. Munroe, Virginia. 37N. 76W. 23
Ft. Necessiti, Penn. 40N. 80W. 9
Ft. Nelson, B.C. 59N. 123W. 66
Ft. Niagara, New France. 43N. 79W. 8
Ft. Orange, New Netherlands. 43N. 74W. 6
Ft.Payne, Alabama. 35N. 86W. 75
Ft. Pelly, Sask. 52N. 102W. 64
Ft. Pemberton, Mississippi. 33N. 90W. 22
Ft. Phil Kearney, Wyoming. 45N. 107W. 17
Ft. Pickens, Florida. 30N. 87W. 22
Ft. Pierre, S. Dakota. 45N. 101W. 19
Ft. Pike, New Orleans, Louisiana. 30N. 90W. 74
Ft. Pillow, Tennessee. 36N. 90W. 22
*Ft. Pitt, Sask. 54N. 110W. 67
Ft. Plain, New York. 43N. 75W. 69
Ft. Prudhomme, French Louisiana. 36N. 90W. 9
Ft. Pulaski, Georgia. 32N. 81W. 75
Ft. Qu'Appelle, Sask. 51N. 104W. 64
Ft. Reliance, Yukon. 64N. 139W. 66
Ft. Rupert, Quebec. 51N. 79W. 12
Ft. St. Espirit, New France. 47N. 93W. 8
Ft. St. James, B.C. 54N. 124W. 66
Ft. St. John, B.C. 56N. 121W. 66
Ft St. Louis, Louisiana. 39N. 90W. 9
Ft St. Michael, Alaska. 53N. 162W. 40
Ft. St. Philip, Louisiana. 29N. 89W. 22
Ft. Saskatchewan, Alberta. 54N. 113W. 67
Ft. Sedgwick, Colorado. 41N. 102W. 17
Ft. Sill, Oklahoma. 35N. 98W. 74
Ft. Smith, Alberta. 60N. 112W. 67
Ft. Smith, Arkansas. 35N. 94W. 74
Ft. Stanwix, New York. 43N. 75W. 10
Ft Scott, Kansas. 38N. 95W. 73
Ft. Simpson, B.C. 55N. 130W. 54
Ft. Stockton, Texas. 31N. 103W. 77
Ft. Sumner, New Mexico. 34N. 104W. 77
*Ft. Sumter, S. Carolina. 33N. 80W. 23
Ft. Toronto, New France. 44N. 79W. 8
Ft. Union, Montana. 48N. 104W. 18
Ft. Valley, Georgia. 33N. 84W 75
Ft. Vermilion, Alberta. 58N. 116W. 67
Ft. Walker, S. Carolina. 32N. 81W. 23
Ft. Walsh, Sask. 50N. 110W. 76
*Ft. Wayne, Indiana. 41N. 85W. 70
Ft. Westcott, Florida. 26N. 82W. 75
Ft. William, Ontario. 48N. 89W. 73
Ft. William Henry, New York. 43N. 74W. 8
Ft. Wingate, New Mexico. 35N. 108W. 77
Ft. Wood, New Orleans, Louisiana. 30N. 90W. 74
Ft. Worth, Texas. 33N. 97W. 74
Ft. Wrangel, Alaska. 56N. 132W. 66
Ft. Yates, N. Dakota. 46N. 101W. 72
Ft. Yukon, Alaska. 67N. 145W. 78
Fortune Bay, Newfoundland. 48N. 55W. 58
Fortune Island, Bahama Is. 22N. 74W. 85
Forty Mile, Yukon. 64N. 140W. 66
Forward, Sask. 50N. 104W. 64
Foster Lakes, Sask. 57N. 106W. 67
Fostoria, Ohio. 41N. 83W. 70
Four Lakes, Washington. 48N. 118W. 24
Fowler, Indiana. 41N. 87W. 70
Fox River, Wisconsin. 44N. 89W. 73
Foxcroft, Maine. 45N. 69W. 71
Foxe Basin, Franklin. 67N. 80W. 55
Foxe Chan., Franklin. 65N. 80W. 55
Foxe Land, Baffin I., Franklin. 65N. 76W. 55
Franca, Brazil.. 21S. 48W. 95
Frances Lake, Yukon. 61N. 129W. 66
Frances River, Yukon. 61N. 129W. 66

PAGE
François Lake, B.C. 54N. 126W. 66
Frankfort, Indiana. 40N. 86W. 70
Frankfort, Kentucky. 38N. 85W. 70
Frankfort, Michigan. 45N. 86W. 70
Franklin, Louisiana. 30N. 91W. 74
Franklin, New Hampshire. 43N. 72W. 69
Franklin, New Jersey. 41N. 75W. 69
Franklin, N. Carolina. 35N. 83W. 70
Franklin, NW. Territories. 70N. 80W. 54, 55
Franklin, Penn. 41N. 80W. 68
Franklin, Texas. 31N. 96W. 74
Franklin Bay, Mackenzie. 70N. 125W. 54
Franklin Falls, New Hampshire. 43N. 72W. 69
Franklin Island, Antarctica. 76S. 168E. 49
Franklin Mts., Alaska. 70N. 145W. 78
Franklin Strait, Franklin. 71N. 96W. 54
Franz Josef Land, Arctic Ocean. 81N. 70E. 48
Franz Joseph Fiord, Greenland. 73W. 22W. 55
Fraser, B.C. 54N. 124W. 66
Fraser Plateau, B.C. 52N. 122W. 66
Fraser Reach, B.C. 53N. 129W. 66
Fraser River, B.C. 122W. 54
Fraserville, Quebec. 48N. 70W. 61
Fray Bentos, Uruguay. 33S. 58W. 96
*Frederick, Maryland. 39N. 78W. 68
Frederick Sound, Alaska. 57N. 134W. 66
*Fredericksburg, Virginia. 38N. 77W. 71
*Fredericton, New Brunswick. 46N. 67W. 59
Frederikshaab, Greenland. 62N. 50W. 55
Fredonia, Kansas. 38N. 96W. 73
Fredonia, New York. 42N. 79W. 68
Freels, Cape, Newfoundland. 49N. 54W. 58
Freeport, Illinois. 42N. 90W. 73
Frelighsburg, Quebec. 45N. 73W. 60
Fremont, Nebraska. 42N. 97W. 73
Fremont, Ohio. 41N. 83W. 70
Fremont Peak, Wyoming. 43N. 110W. 76
French Coast, Newfoundland. 50N. 58W. 13
French River, Ontario. 46N. 80W. 62
French Bread River, Tennessee. 36N. 83W. 75
French Florida. N. America. 34N. 80W. 6
French Guiana, S. America. 3N. 53W. 92
French Louisiana, N. America. 37N. 85W. 9
Frenchtown, U.S.A. 42N. 83W. 12
Frenier, New Orleans, Louisiana. 30N. 90W. 74
Freshfield Mt., B.C. 52N. 117W. 67
Fresnillo, Zacatecas, Mexico. 23N. 103W. 80
Fresno, California. 37N. 120W. 77
Friendship, Wisconsin. 44N. 90W. 73
Frijoles, Panama Canal 86
Frio, Cape, Brazil. 23S. 42W. 95
Frisco, Utah. 38N. 113W. 76
Frobisher, Sask. 49N. 102W. 64
*Frobisher Bay, Baffin Is. 62N. 65W. 55
Frobisher Lake, Sask. 57N. 109W. 67
Front Royal, Virginia. 39N. 78W. 68
Frontenac, New France. 44N. 76W. 8

PAGE
Frontenac, district, Ontario. 45N. 77W. 63
Frontenac, Quebec. 46N. 71W. 60
Frontera de Tabasco, Mexico. 19N. 93W. 81
Frostburg, Maryland. 40N. 79W. 68
Froward, Cape, Chile. 54S. 70W. 96
Fuego, Vol del, Guatemala. 15N. 93W. 84
Fuga, Philippine Is. 19N. 121E. 79
Fulton, New York. 43N. 76W. 68
*Fundy, Bay of, Nova Scotia. 45N. 66W. 59
Fury and Hecla Strait, Franklin. 70N. 83W. 55

Gadsden, Alabama. 34N 86W. 75
Gage Point, Nova Scotia. 46N. 60W. 59
Gagetown, New Brunswick. 46N. 66W. 59
Gaiba, Bolivia. 18S. 58W. 93
Gaines Mills, Virginia. 38N. 77W. 23
Gainsboro, Tennessee. 36N. 86W. 75
Gainesville, Florida. 30N. 82W. 75
Gainesville, Georgia. 34N. 84W. 75
Gainesville, Missouri. 36N. 92W. 73
Gainesville, Texas. 34N. 97W. 74
Gainsborough, Sask. 49N. 102W. 64
Galela, Jilolo I, Moluccas. 2N. 128E. 79
Galena, Illinois. 42N. 90W. 73
Galesburg, Illinois. 41N. 90W. 73
Galeton, Penn. 42N. 78W. 68
Gallatin, Missouri. 40N. 94W. 73
Gallatin, Montana. 46N. 111W. 56
Gallatin, Tennessee. 36N. 87W. 75
Gallego, Chihuahua, Mexico. 30N. 106W. 80
Gallegos, Argentina. 52S. 70W. 96
Gallinas Point, Colombia. 13N. 72W. 92
Gallipolis, Ohio. 39N. 82W. 70
Gallup, New Mexico. 35N. 109W. 77
Galt, Ontario. 43N. 81W. 62
*Galveston, Texas. 29N. 95W. 74
Galveston Bay, Texas. 30N. 95W. 74
Gamboa, Panama Canal. 86
Gamboa Bridge, Panama Canal 86
Gananoque, Ontario. 44N. 76W. 63
Gander Bay, Newfoundland. 50N. 54W. 58
Gandy, Nebraska. 41N. 101W. 72
Garafraxa, Ontario. 44N. 81W. 62
Garanhuns, Brazil. 9S. 36W. 94
Garcia, Nuevo Leon, Mexico. 26N. 101W. 81
Garden City, Kansas. 38N. 101W. 72
Garden Isle, Ontario. 44N. 76W. 63
Gardner Chan., B.C. 54N. 128W. 66
Garner Lake, Manitoba. 51N. 95W. 65
Garnett, Kansas. 38N. 95W. 73
Garrison, Montana. 46N. 113W. 70
Garry Lake, Keewatin. 66N. 100W. 54
Gary, Indiana. 42N. 88W. 70
Gary, S. Dakota. 45N. 96W. 73
Gasconde River, Missouri. 38N. 92W. 73
*Gaspé, Quebec. 49N. 64W. 61
Gaspé Bay, Quebec. 49N. 64W. 61
Gaspé Cape, Quebec. 49N. 64W. 61
Gaspé Peninsula, Quebec. 48N. 66W. 61
Gaspesie Park, Quebec. 49N. 36W 61
Gastonia, N. Carolina. 35N. 81W. 70
Gatun Lake, Panama Canal 86
Gatun Lockes, Panama Canal. 86

PAGE
Gaurico River, Venezuela. 9N. 68W. 92
Gaylord, Michigan. 45N. 85W. 70
Geikie River, Sask. 57N. 105W. 67
General Acha, Argentina. 37S. 65W. 96
Genesco, New York. 43N. 78W. 68
Geneva, Alabama. 31N. 86W. 75
Geneva, Nebraska. 40N. 98W. 73
Geneva, New York. 43N. 77W. 68
Gentilly, New Orleans, Louisiana. 30N. 90W. 74
Gentilly, Quebec. 46N. 72W. 60
Gentilly River, New Orleans, Louisiana. 30N. 90W. 74
George Bay, Nova Scotia. 46N. 62W. 59
George Bay, Sonora, Mexico. 31N. 113W. 80
George Cape, Nova Scotia. 46N. 62W. 59
George Lake, Florida. 29N. 82W. 75
*George Lake, New York. 44N. 74W. 69
George River, Quebec. 57N. 66W. 55
Georgetown (Demerara), British Guiana. 7N. 58W. 92
Georgetown, Colorado. 40N. 106W. 72
Georgetown, Delaware. 39N. 75W. 71
Georgetown, Georgia. 32N. 85W. 75
Georgetown, Mississippi. 32N. 90W. 22
Georgetown, Ontario. 44N. 80W. 62
Georgetown, Prince Edward I. 46N. 63W. 59
Georgetown, S. Carolina. 33N. 79W. 75
Georgetown, Texas. 31N. 98W. 74
*Georgia, state, U.S.A. 33N. 84W. 75
Georgia Strait, B.C. 49N. 124W. 66
*Georgian Bay, Ontario. 45N. 81W. 62
*Gettysburg, Penn. 40N. 77W. 68
Gettysburg, S. Dakota. 45N. 100W. 72
Gibara, Cuba. 21N. 76W. 85
Gibbs, Sask. 51N. 105W. 64
Giddings, Texas. 30N. 97W. 74
Gila Rio, Arizona, and New Mexico. 33N. 77
Gilbert Plains, Manitoba. 51N. 100W. 65
Gilead, Maine. 44N. 71W. 69
Gillis Land, Svalbard. 82N. 37E. 48
Gilmer, Texas. 33N. 95W. 74
Gimli, Manitoba. 51N. 97W. 65
Girau Falls, Brazil. 10S. 65W. 94
Girvin, Sask. 51N. 106W. 64
Glace Bay, Nova Scotia. 46N. 60W. 59
Glacier, B.C. 52N. 118W. 67
Glacier Bay, Alaska. 59N. 136W. 66
Glacier Point, Yosemite Valley, California. 38N. 120W. 77
Gladstone, Manitoba. 50N. 99W. 65
Glanford, Ontario. 43N. 80W. 63
Glasgow, Kentucky. 37N. 86W. 70
Glasgow, Montana. 48N. 107W. 72
Gleichen, Alberta. 51N. 113W. 67
Glen, New Hampshire. 44N. 71W. 69
Glen Falls, New York. 43N. 74W. 69
Glenbaro, Manitoba. 49N. 99W. 65
Glencairn, Manitoba. 51N. 99W. 65
Glencoe, Minnesota. 45N. 94W. 73
Glencoe, Ontario. 43N. 82W. 62
Glendive, Montana. 47N. 105W. 72
Glengarry, Ontario. 45N. 75W. 63
Glenora, B.C. 58N. 131W. 54
Glenville, W. Virginia. 39N. 81W. 71
Glenwood, Iowa. 41N. 96W. 73
Glenwood Springs, Colorado. 40N. 108W. 72
Globe, Arizona. 33N 111W. 77
Gloria, Brazil. 12S. 45W. 94
*Gloucester, Mass. 43N. 71W. 69
Gloucester, New Brunswick. 47N. 66W. 59
Gloucester, Ontario. 45N. 76W. 63
Gloversville, New York. 43N. 74W. 69
Goajira Peninsula, Colombia. 12N. 73W. 92
Godbout River, Quebec. 49N. 68W. 61
Goderich, Ontario. 44N. 82W. 62
God's Lake, River, Manitoba. 55N. 94W. 65
Godthaab, Greenland. 64N. 52W. 55
Golconda, Illinois. 37N. 88W. 73
Gold Hill, Panama Canal 86
Gold River, Vancouver I. B.C. 50N. 126W. 66
Golden, Colorado. 40N. 105W. 72
Golden Gate, California. 38N. 122W. 76
Golden Lake, Ontario. 46N. 77W. 63
Goldendale, Washington. 46N. 121W. 76
Goldfield, Nevada. 37N. 117W. 76
*Goldsboro, N. Carolina. 35N. 78W. 71
Goliad, Texas. 29N. 97W. 74
Gonaive Island, Haiti. 19N.73W. 85
Gonaives, Haiti. 19N. 73W. 85
Gonaives, Bahia des., Haiti. 19N. 73W. 85
Good Hope, Mackenzie. 66N. 129W. 54
Gooderham, Ontario. 45N. 79W. 63
Goodland, Kansas. 39N. 102W. 72
Goose Island, Nova Scotia. 45N. 62W. 59
Goose Lake, Manitoba. 54N. 95W. 65
Goose Lake, Manitoba. 54N. 102W. 64
Goose Lake, Oregon and California. 42N. 120W. 76
Gorda Point, Cuba. 23N. 82W. 85
Gordonsville, Virginia. 38N. 78W. 23
*Gorgona Isle, Colombia. 3N. 78W. 92
Goshen, New York. 41N. 74W. 69
Gough Island, S. Atlantic Ocean. 41S. 10W. 49
Gould, Quebec. 46N. 71W. 60
Gouldsboro, New Orleans, Louisiana 30N. 90W. 74
Gouverneur, New York. 44N. 75W. 68
Govan, Sask. 51N. 105W. 64
Gowanda, New York. 42N. 79W. 68
Goya, Argentina. 29S. 59W. 96
Goyanna, Brazil. 8S. 35W. 94
Goyaz, Brazil. 16S. 50W. 95
Goynish River, Quebec. 50N. 62W. 58
Gracias á Dios Cabo, Nicaragua. 15N. 83W. 82
Grafton, N. Dakota. 48N. 97W. 72
Grafton, W. Virginia. 39N. 80W. 68
Graham, Ontario. 49N. 90W. 73
Graham Bell Land, Franz Josef Land. 82N. 62E. 48
Graham Island, B.C. 54N. 132W. 66
Graham Land, Antarctica. 66S. 64W. 49
Granada, Nicaragua. 12N. 86W. 82
Granbury, Texas. 32N. 98W. 74
Granby, Quebec. 45N. 73W. 60
Grand Island, Michigan. 47N. 87W. 73
Grand Island, New York. 43N. 79W. 68

PAGE
Grand Lake, New Brunswick. 46N. 66W. 59
Grand Lake, Nova Scotia. 45N. 64W. 59
Grand Lake, Quebec. 48N. 72W. 60
Grand River, Colorado. 39N. 107W. 72
Grand River, Michigan. 43N. 86W. 70
Grand River, Ontario. 43N. 80W. 62
Grand River, S. Dakota. 46N. 102W. 72
Grand Cañon of Colorado, Arizona. 36N. 114W. 77
Grand Canyon Arizona. 36N. 112W. 77
Grand Falls, New Brunswick. 47N. 68W. 59
Grand Falls, Newfoundland. 49N. 56W. 58
Grand Forks, B.C. 49N. 119W. 66
Grand Forks, N. Dakota. 48N. 97W. 73
Grand Gulf, Mississippi. 32N. 91W. 22
Grand Haven, Michigan. 43N. 86W. 70
Grand Island, Nebraska. 42N. 98W. 72
Grand Junction, Colorado. 39N. 108W. 72
Grand Manon Island, New Brunswick. 45N. 67W. 59
Grand Marcus, Minnesota. 48N. 90W. 73
Grand Prairie, Alberta. 55N. 119W. 67
*Grand Pré, Nova Scotia. 45N. 64W. 59
Grand Rapids, Manitoba. 53N. 99W. 65
Grand Rapids, Michigan. 43N. 86W. 70
Grand Rapids, Minnesota. 47N. 94W. 73
Grand Rapids, N. Dakota. 46N. 98W. 72
Grand Valleé, Quebec. 49N. 65W. 61
Grande Mère, Quebec. 47N. 73W. 60
Grande Rio, Bolivia. 16s. 64W. 93
Grande Rio, Brazil. 20s. 49W. 95
Grande Rio, Mexico. 21N. 104W. 80
Grande River, Nicaragua. 13N. 84W. 82
Grande River Reservoir, Panama Canal 86
Grandes Piles, Quebec. 47N. 73W. 60
Grandin Lake, Mackenzie. 64N. 120W. 67
Grandview, Manitoba. 51N. 101W. 64
Granger, Wyoming. 42N. 110W. 76
Granite Falls, Minnesota. 45N. 96W. 73
Grant Land, Ellesmere I. 81N. 75W. 55
Grantham, Ontario. 43N. 79W. 63
Grantsburg, Wisconsin. 46N. 93W. 73
Grantsdale, Montana. 46N. 116W. 76
Granville, Vermont. 44N. 73W. 69
Granville Lake, Manitoba. 56N. 100W. 67
Grao Para, Brazil. 3s. 53W. 94
Gras Lake, Mackenzie. 65N. 111W. 67
Grates Point, Newfoundland. 48N. 53W. 58
Gravenhurst, Ontario. 45N. 79W. 62
Gray, Sask. 50N. 104W. 64
Grayling, Michigan. 45N. 85W. 70
Gray's Harbour, Washington. 47N. 124W. 76
Grayson, Kentucky. 38N. 83W. 70
Grayson, Sask. 51N. 103W. 64
Grayville, Illinois. 38N. 88W. 73
Great Abaco, Bahama Is. 26N. 77W. 85
Great Bay, New Jersey. 39N. 74W. 69
Great Bear Lake, Mackenzie. 66N. 120W. 54
Great Bend, Kansas. 38N. 99W. 72
Great Duck Island, Ontario. 46N. 82W. 62
Great Exuma, Bahama Is. 24N. 76W. 3
Great Falls, Montana. 48N. 111W. 76
Great Peedee River, N. and S. Carolina. 34N. 80W. 75

PAGE
Great Plains, The, Alberta and Sask. 51N. 110W. 67
Great Ragged Island, Bahama Is. 22N. 76W. 85
*Great Salt Lake, Utah. 41N. 113W. 76
Great Sand Hills, Nebraska. 42N. 101W. 72
Great Sangi Island, Dutch E. Indies. 3N. 126E. 79
Great Slave Lake, Mackenzie. 62N. 115W. 67
Great Whale River, Quebec. 55N. 80W. 55
Greater Kanawha River, W. Virginia. 38N. 81W. 71
Greeley, Colorado. 40N. 105W. 72
Greely Fiord, Ellesmere I., 80N. 85W. 54
*Green Bay, Wisconsin. 45N. 87W. 73
Green Mts., Vermont. 44N. 73W. 69
Green Mts., Wyoming. 42N. 107W. 72
Green River, Kentucky. 37N. 87W. 70
Green River, Utah. 39N. 110W. 76
Green River, Wyoming. 41N. 110W. 76
*Green Bay, Wisconsin. 45N. 88W 73
Green Cove Springs, Florida. 30N. 82W. 75
Greencastle, Indiana. 40N. 87W. 70
Greenfield, Mass. 43N. 73W. 69
Greenland, 70N. 40W. 55
Greenly Island, Quebec. 51N. 57W. 58
Greenport, Long Island. 41N. 72W. 69
Greensboro, Georgia. 34N. 83W. 75
Greensboro, N. Carolina. 36N. 80W. 70
Greensburg, Kansas. 38N. 99W. 72
Greensburg, Penn. 40N. 80W. 68
Greenville, Alabama. 32N. 87W. 75
Greenville, Mississippi. 33N. 91W. 74
Greenville, N. Carolina. 36N. 77W. 71
Greenville, Quebec. 46N. 76W. 60
Greenville, S. Carolina. 35N. 82W. 75
Greenville, Texas. 33N. 96W. 74
Greenwood, Arkansas. 35N. 94W. 74
Greenwood, Mississippi. 33N. 90W. 74
Grenada, Mississippi. 34N. 90W. 74
*Grenada Island, Windward Is. 12N. 62W. 83
*Grenadines Island, Windward Is. 12N. 62W. 83
Grenfell, Sask. 50N. 103W. 64
Grenville, county, Ontario. 45N. 76W. 63
Grenville Chan., B.C. 54N. 130W. 66
Gretna, New Orleans, Louisiana. 30N. 90W. 74
Gretna, Manitoba. 49N. 98W. 65
Grey County, Ontario. 44N. 81W. 62
Grey Bull River, Wyoming. 44N. 109W. 72
Greybull, Wyoming. 45N. 108W. 72
Griff, Ontario. 49N. 90W. 73
Griffin, Georgia. 33N. 84W. 75
Grimsby, Ontario. 43N. 80W. 62
Grindstone City, Michigan. 44N. 83W. 70
Grinnell Land, Ellesmere I. 80N. 75W. 55
Groesback, Texas. 32N. 96W. 74
Grois Island, Newfoundland. 52N. 55W. 58
Grosse Island (Quarantine Station), Quebec. 47N. 71W. 60
Grove Hill, Alabama. 32N. 88W. 75
Guacipati, Venezuela. 7N. 62W. 92
Guadalajara, Jalisco, Mexico. 21N. 103W. 81

PAGE
Guadalcazar, Mexico. 23N. 110W. 81
Guadalupe, Durango, Mexico. 25N. 103W. 80
Guadalupe Mts., New Mexico and Texas. 32N. 105W. 77
Guadalupe River, Texas. 29N. 98W. 77
*Guadeloupe Island, Leeward Is. 16N. 62W. 83
Guainia River, Colombia. 2N. 70W. 92
Guajara Falls, Brazil. 11S. 65W. 94
Guamo, Colombia. 4N. 74W. 92
Guanabacoa, Cuba. 23N. 82W. 85
Guanacevi, Durango, Mexico. 26N. 106W. 80
Guanahani, W. Indies. 24N. 75W. 3
*Guanajuato, Mexico. 21N. 101W. 81
Guanare, Venezuela. 9N. 69W. 92
Guane, Cuba. 22N. 84W. 85
Guana Island, Peru. 14S. 77W. 93
Guantanamo, and Bay, Cuba. 20N. 75W. 85
Guapore River, Brazil. 13S. 63W. 94
Guarapuava, Brazil. 25S. 52W. 95
Guarda Island, Lr. California. 29N. 113W. 80
Guasabas, Sonora, Mexico. 30N. 110W. 80
*Guatemala, Cent. America. 15N. 90W. 82
Guaviare River, Colombia. 3N. 72W. 92
*Guayama, Porto Rico. 18N. 66W. 85
Guayames River, California. 35N. 120W. 77
*Guayaquil, Ecuador. 2S. 80W. 92
Guayaquil, Gulf of, Ecuador. 3S. 80W. 92
Guaymas, Sonora, Mexico. 28N. 111W. 80
Guelph, Ontario. 43N. 80W. 62
Guerrero, Chihuahua, Mexico. 28N. 107W. 80
Guerrero, Mexico. 18N. 100W. 81
Guerrero, Tamaulipas, Mexico. 27N. 99W. 81
Guichicovi, Oaxaca, Mexico. 17N. 95W. 81
Guilford, Maine, 45N. 69W. 69
Guildford Court House, N. Carolina. 36N. 80W. 11
Guildhall, Vermont. 45N. 72W. 69
Guimaras, Philippine Is. 11N. 123E. 79
Guinea, Africa. 12N. 5E. 2
Guines, Cuba. 23N. 82W. 85
Gulfport, Mississippi. 30N. 89W. 74
Gunisao, Lake and River, Manitoba. 54N. 97W. 65
Gunnison, Colorado. 38N. 108W. 72
Guntersville, Alabama. 34N. 86W. 75
Guripi River, Brazil. 3S. 46W. 94
Guthrie, Oklahoma. 36N. 97W. 74
Guthrie Centre, Iowa. 42N. 94W. 73
Guyandotte, W. Virginia. 38N. 82W. 23
Guyman, Oklahoma. 37N. 102W. 77
Guysborough, Nova Scotia. 46N. 62W. 59
Guzman, Jalisco, Mexico. 20N. 104W. 81
Guzman, Zacatecas, Mexico. 24N. 102W. 81
Gypsumville, Manitoba. 52N. 99W. 65

Ha-Ha Bay, Quebec. 48N. 71W. 60
*Hagerstown, Maryland. 40N. 78W. 68
Hague, Sask. 53N. 106W. 64
Hahn's Peak, Colorado. 41N. 107W. 72

PAGE
Hailey, Idaho. 43N. 114W. 76
Haileybury, Ontario. 47N. 80W. 70
Haines, Alaska. 59N. 135W. 66
*Haiti, W. Indies. 18N. 73W. 85
Haiti or Santo Domingo, W. Indies. 19N. 71W. 85
Haitien Cape, Haiti. 20N. 72W. 85
Halbrite, Sask. 49N. 103W. 64
Halcon Mt., Philippine Is. 13N. 121E. 79
Haldimand, Ontario. 43N. 80W. 62
Half Dome, Yosemite Valley, California. 38N. 120.W 77
Haliburton, Ontario. 45N. 79W. 63
*Halifax, Nova Scotia. 45N. 64W. 59
Halifax Harbour, Nova Scotia. 45N. 64W. 59
Halkett Cape, Alaska. 71N. 152W. 78
Halkett Island, Mackenzie. 69N. 135W. 56
Hall Bay, Newfoundland. 49N. 56W. 58
Hall Land, Greenland. 81N. 55W. 55
Hall Peninsula, Baffin Is. 64N. 68W. 55
Hallidaysburg, Penn. 40N 78W. 68
Hallock, Minnesota. 49N. 97W. 73
Hallowell, Maine. 44N. 70W. 69
Halton, Ontario. 43N. 80W. 62
Hamburg, Arkansas. 33N. 92W. 74
Hamilton, Nevada. 39N. 116W. 76
Hamilton, Ohio. 39N. 85W. 70
Hamilton, Ontario. 43N. 80W. 62
Hamilton Inlet, Labrador. 54N. 59W. 55
Hamilton River, Labrador. 53N. 62W. 55
Hammond, Ontario. 45N. 75W. 63
Hammonton, New Jersey. 40N. 75W. 69
Hampton, Iowa. 43N. 93W. 73
Hampton, New Brunswick. 45N. 65W. 59
Hampton, New Hampshire. 43N. 71W. 69
Hampton, Ontario. 44N. 79W. 63
Hampton Roads, Virginia. 37N. 76W. 23
Hancock, Michigan. 47N. 89W. 73
Hancock, New York. 42N. 75W. 68
Hankinson, N. Dakota. 46N. 97W. 73
Hanley, Sask. 52N. 106W. 64
Hanna, Alberta. 52N. 112W. 67
Hanna, Wyoming. 42N. 107W. 72
Hannah, N. Dakota. 49N. 99W. 72
Hannah Bay, Ontario. 51N. 80W. 57
Hannibal, Missouri. 40N. 91W. 73
Hanover, Ontario. 44N. 81W. 62
*Hanover, Penn. 40N. 77W. 68
*Hanover, Virginia. 38N. 77W. 71
Hanover Island, Chile. 51S. 75W. 96
Hants, Nova Scotia. 45N. 64W. 59
Hardin, Montana. 46N. 108W. 72
Hare Bay, Newfoundland. 52N. 56W. 58
Hare Indian River, Mackenzie. 66N. 127W. 78
Harlan, Kentucky. 37N. 84W. 70
Harlowton, Montana. 46N. 110W. 72
Harney Lake, Oregon. 43N. 119W. 76
Harper Mount, Yukon. 65N. 140W. 66
Harpers Ferry, W. Virginia. 39N. 78W. 23
Harrington, Quebec. 50N. 60W. 58
Harrisburg, Arkansas. 36N. 91W. 74
Harrisburg, Illinois. 38N. 88W. 73
Harrisburg, Penn. 40N. 77W. 68
Harrison, Arkansas. 36N. 93W. 74
Harrison, Nebraska. 43N. 104W. 72
Harrison Bay, Alaska. 70N. 151W. 78

PAGE
Harrison, Cape, Labrador. 54N. 57W. 13
Harrison Lanch, Virginia. 37N. 77W. 23
Harrisonburg, Louisiana. 32N. 92W. 74
*Harrisonburg, Virginia. 38N. 79W. 71
Harrisonville, Missouri. 39N. 94W. 73
Harriston, Ontario. 44N. 81W. 62
Harrisville, Michigan. 45N. 83W. 70
Harrowby, Manitoba. 51N. 102W. 64
Harrowsmith, Ontario. 44N. 77W. 63
Hart, Michigan. 44N. 86W. 76
*Hartford, Connecticut. 42N. 73W. 69
Hartford City, Indiana. 40N. 86W. 70
Hartington, Nebraska. 43N. 97W. 73
Hartland, New Brunswick. 46N. 67W. 59
Hartney, Manitoba. 49N. 100W. 65
Hartsville, Tennessee. 36N. 86W. 23
Hartville, Missouri. 37N. 92W. 73
Harvard Mt., Colorado. 39N. 106W. 72
Harwood, Ontario. 44N. 78W. 63
Hastings, Minnesota. 45N. 93W. 73
Hastings, Nebraska. 41N. 98W. 72
Hastings, Ontario. 44N. 78W. 63
Hatteras, Cape, N. Carolina. 35N 76W. 71
Hattiesbury, Mississippi. 31N. 89W. 74
*Havana, Cuba. 23N. 83W. 85
Havana, Illinois. 40N. 90W. 73
*Haverhill, Mass. 43N. 71W. 69
Haverhill, New Hampshire. 44N. 72W. 69
Haverstraw, New York. 41N. 74W. 69
Havre, Montana. 49N. 110W. 76
*Havre de Grace, Maryland. 40N. 76W. 68
Hawkesbury, Ontario. 46N. 74W. 63
Hawkinsville, Georgia. 32N. 83W. 75
Hawthorne, Florida. 30N. 82W. 75
Hay Lake, Alberta. 59N. 119W. 67
Hay River, Alberta and Mackenzie. 60N. 117W. 67
Hayes Peninsula, Greenland. 76W. 65W. 55
Hayney, Alabama. 32N. 87W. 75
Hays, Kansas. 39N. 99W. 72
Hayward, Wisconsin. 46N. 92W. 73
Hazard, Kentucky. 37N. 83W. 70
Hazleton, B.C. 55N. 128W. 66
Hazen Lake, Ellesmere I. 81. 70W. 55
Hazlehurst, Mississippi. 32N. 90W. 74
Hazleton, Penn. 41N. 76W. 68
Heard Island, Indian Ocean. 53S. 74W. 49
Hearne, Texas. 31N. 96W. 74
Hearst, Ontario. 50N. 84W. 57
Heart River, N. Dakota. 47N. 102W. 72
Hearts Content, Newfoundland. 48N. 53W. 58
Heath Point, Anticosti I. 49N .62W. 58
Heber, Arkansas. 35N. 92W. 74
Hebron, Labrador. 58N. 63W. 57
Hecate Strait B.C. 53N. 131W. 66
Hecelchacan, Campeche, Mexico. 20N. 90W. 80
Heckla Island, Manitoba. 51N. 97W. 65
Height of Land, Maine and Quebec. 46N. 71W. 71
Heights of Abraham, Quebec. 47N. 71W. 8
*Helena, Arkansas. 35N. 91W. 74
Helena, Montana. 47N. 112W. 76
Helena, Quebec. 45N. 74W. 61
Helena, Texas. 29N. 98W. 74

PAGE
Hemmingford, Quebec. 45N. 74W. 61
Hempstead, Texas. 30N. 96W. 74
Henderson, Kentucky. 38N. 88W. 70
Henderson, N. Carolina. 36N. 78W. 71
Henderson, Texas. 32N. 95W. 74
Henderson Harbour, New York. 44N. 76W. 68
Henlopen, Cape, Delaware. 39N. 73W. 71
Henrietta Island, Siberia. 77N. 168E. 48
Henrietta Maria, Cape, Ontario. 55N. 83W. 55
Henry, Cape, Virginia. 37N. 76W. 71
Henry Kater, Cape, Baffin Is., 69N. 67W. 55
Herald Island, Siberia. 71N. 178W. 48
Herkimer, New York. 43N. 75W. 68
Hermanas, Coahuila, Mexico. 27N. 101W. 81
Hermitage Bay, Newfoundland. 48N. 56W. 58
Hermosa, S. Dakota. 44N. 103W. 72
Hermosillo, Sonora, Mexico. 29N. 111W. 80
Hernando, Mississippi. 35N. 90W. 74
Heron, Sask. 50N. 101W. 64
Heron Bay, Ontario. 49N. 86W. 73
Heron Lake, Minnesota. 44N. 95W. 73
Herschel Island, Yukon. 70N. 139W. 78
Hervey Junction ,Quebec. 47N. 73W 60
Hespeler, Ontario. 43N. 80W. 62
Hibbing, Minnesota. 47N. 93W. 73
Hickman, Kentucky. 36N. 89W. 70
Hidalgo, state, Mexico. 21N. 99W. 81
Hidalgo, Tamaulipas, Mexico. 24N. 100W. 81
High Point, N. Carolina. 36N. 80W. 70
High River, Alberta. 51N. 114W. 67
Highmore, S. Daokta. 45N. 99W. 72
Higuey, S. Domingo. 19N. 69W. 85
Hilaban Island, Philippine Is. 12N. 125E. 79
Hilion Head, S. Carolina. 32N. 81W. 75
Hill River, Manitoba. 56N. 94W. 54
Hill City, Kansas. 39N. 100W. 72
Hill Island Lake, Mackenzie. 60N. 110W. 67
Hillsboro, N. Carolina. 36N. 79W. 70
Hillsboro, Oregon, 46N. 123W. 56
Hillsboro, Texas. 32N. 97W. 74
Hillsborough, New Brunswick. 46N. 65W. 59
Hillsborough Bay, Prince Edward I. 46N. 63W. 59
Hillsdale, Michigan. 42N. 85W. 70
Hinche, Haiti. 19N. 72W. 85
Hinckley, Minnesota. 46N. 93W. 57
Hinton, W. Virginia. 38N. 81W. 71
Hintonbury, Ontario. 45N. 76W. 63
Hirsch, Sask. 49N. 103W. 64
*Hispaniola (I.), W. Indies. 19N. 72W. 3
Hobkirk's Hill, S. Carolina. 35N. 80W. 11
Hochelaga, Quebec. 46N. 74W. 60
Hodgson, Manitoba. 51N. 98W. 65
Holbrook, Arizona. 35N. 110W. 77
Holland, Manitoba. 50N. 99W. 65
Holland, Michigan. 43N. 86W. 70
Holland Landing, Ontario. 44N. 79W. 62
*Holly Springs, Mississippi. 35N. 89W. 74
Hollywood, Florida. 26N. 80W. 75

PAGE
Holo, Philippine Is. 6N. 121E. 79
Holo Archipelago, Philippine Is. 6N. 121E .. 79
Holstensborg, Greenland. 67N. 54W. 55
Holston River, Tennessee. 36N. 83W. 75
Holton, Kansas. 40N. 96W. 73
Holyoke, Colorado. 41N. 102W. 72
Holyoke, Mass. 42N. 73W. 69
Home Bay, Baffin Is. 69N. 67W. 55
Homer, Louisiana. 33N. 93W. 74
Homer, New York. 43N. 76W. 68
Homerville, Georgia. 31N. 83W. 75
Homestead, Penn. 41N. 80W. 68
Honda, Colombia. 5N. 75W. 92
Honda Bay, Philippine Is. 10N. 119W. 79
Hondo, Coahuila, Mexico. 28N. 101W. 81
Hondo Rio, New Mexico. 33N. 105W. 77
*Honduras, republic, Cent. America. 15N. 87W. 82
Honduras, Bay of, Cent. America. 16N. 88W. 82
Honesdale, Penn. 42N. 75W. 68
Hood Mt., Oregon. 46N. 122W. 76
Hoosick Falls, New York. 43N. 73W. 69
Hope, Arkansas. 34N. 94W. 74
Hope, B.C. 49N. 121W. 66
Hope, N. Dakota. 47N. 98W. 73
Hope Island, Svalbard. 77N. 26E. 48
Hope Point, Alaska. 68N. 166W. 78
Hopedale, Labrador. 55N. 60W. 55
Hopewell Hill, New Brunswick. 46N. 65W. 59
Hopkinsville, Kentucky. 37N. 88W. 70
*Horn, Cape, S. America. 56S. 68W. 96
Horn Mts., Mackenzie. 62N. 120W. 66
Hornellsville, New York. 42N. 78W. 68
Horse Creek, Wyoming. 41N. 105W. 72
Horton River, Mackenzie. 69N. 122W. 54
Hoste Island, Chile. 55S. 69W. 96
Hostotipaquillo, Jalisco, Mexico. 21N. 104W. 80
Hot Springs, Arkansas. 35N. 93W 74
Hot Springs, S. Dakota. 43N. 103W. 72
Hotham Inlet, Alaska. 67N. 162W. 78
Hottah Lake, Mackenzie. 65N. 118W. 67
Houghton, Michigan. 47N. 89W. 73
Houlton, Maine. 46N. 68W. 71
Houma, Lousiana. 30N. 91W. 74
Houston, Missouri. 37N. 92W. 73
Houston, Texas. 30N. 95W. 74
Houston Stewart Chan., B.C. 52N. 131W. 66
Howard, Penn. 40N. 77W. 11
Howard, S. Dakota. 44N. 98W. 73
Howe Islands, Ontario. 44N. 76W. 63
Howley, Newfoundland. 49N. 58W. 58
Hoxie, Kansas. 39N. 100W. 72
Huafo Island, Chile. 44S. 75W. 96
Huajuapam, Oaxaca, Mexico. 18N. 98W. 81
Huallaga River, Peru. 7S. 74W. 92
Huamahuaca, Argentina. 23S. 65W. 96
Huanchaca, Bolivia. 20S. 67W. 93
Huanuco, Peru. 10S. 76W. 93
Huaraz, Peru. 9S. 78W. 93
Huasco, Chile. 28S. 71W. 96
Huaura, Peru. 11S. 77W. 93

PAGE
Hubbard, Mt., Yukon and Alaska. 60N. 139W. 66
Hudson, New York. 42N. 74W. 69
*Hudson Bay Territories, Canada 12
Hudson Falls, New York. 43N. 74W. 69
Hudson Land, Greenland. 74N. 21W. 55
*Hudson River, New York. 74W. 69
*Hudson Strait or Sound, Canada. 62N. 70W. 55
Huejutla, Hidalgo, Mexico. 21N. 98W. 81
Hugo, Colorado. 39N. 103W. 72
Hugo, Oklahoma. 34N. 96W. 74
Hull, Quebec. 45N. 76W. 63
Humacao, Porto Rico. 18N. 66W. 85
Humayta, Brazil. 8S. 63W. 94
Humbermouth, Newfoundland. 49N. 58W. 58
Humboldt, Sask. 52N. 105W. 64
Humboldt Mts., Nevada. 40N. 116W. 76
Humboldt River, Nevada. 41N. 118W. 76
Hunter, E. Indies. 6N. 128E. 79
Hunter Island, B.C. 52N. 128W. 66
Hunter Island, Ontario. 48N. 92W. 73
Huntingdon, Penn. 41N. 78W. 78
Huntingdon, Quebec. 45N. 74W. 69
Huntingdon, Tennessee. 36N. 88W. 74
Huntington, Indiana. 41N. 86W. 70
Huntington, W. Virginia. 38N. 82W. 71
Huntley, Ontario. 45N. 76W. 63
Huntsville, Alabama. 35N. 87W. 75
Huntsville, Arkansas. 36N. 94W. 74
Huntsville, N. Carolina. 36N. 81W. 16
Huntsville, Ontario. 45N. 79W. 62
Huntsville, Texas. 31N. 96W. 74
Hurd, Cape, Ontario. 45N. 82W. 62
Huron, Ontario. 44N. 82W. 62
Huron, S. Dakota. 44N. 98W. 72
*Huron, Lake, Canada and U.S.A. 45N. 82W. 70
Hutchinson, Kansas. 38N. 98W. 72
Hutshi, Yukon. 60N. 136W. 66
Hyde Park, Vermont. 45N. 73W. 69
Hyndman, Penn. 40N. 79W. 68

Iba, Philippine Is. 15N. 120E. 79
Ibaque, Colombia. 5N. 75W. 82
Ibarra, Ecuador. 0. 78W. 92
Ibayat Island, Philippine Is. 31N. 122E. 79
Iberville, Quebec. 45N. 73W. 61
Ica, Peru. 15S. 76W. 93
Iceland, 66N. 20W. 48
Ichmul, Quintana Roo, Mexico. 20N. 89W. 80
Ico, Brazil. 6S. 39W. 94
Icutu (Mt.), Venezuela. 6N. 65W. 83
Icy Cape, Alaska. 58N. 136W. 66
*Icy Cape, Alaska. 70N. 162W. 78
Idagrove, Iowa. 42N. 95W. 73
*Idaho, state. U.S.A. 44N. 115W. 76
Idaho City, Idaho. 44N. 116W. 76
Idaho Falls, Idaho. 44N. 112W. 76
Ifigenia Rocks, Dutch E. Indies. 4N. 126E. 79
Ignace, Ontario. 49N. 92W. 73
Iguala, Guerrero, Mexico. 18N. 99W. 81
Iguape, Brazil. 25S. 47W. 95
Iguassu River, Brazil. 25S. 53W. 95
Ilagan, Philippine Is. 17N. 122E. 79

PAGE
Ile de St. Jean, Canada. 46N. 63W. 13
Ile Royale, Canada. 46N. 61W. 13
Ilheas, Brazil. 13s. 39w. 95
Iliamna Lake, Alaska. 59N. 155W. 78
Iliamna, Mt., Alaska. 60N. 154w. 78
Iligan, Philippine Is. 8N. 124E. 79
Iligan Bay, Philippine Is. 8N. 124E. 79
Illana Bay, Philippine Is. 8N. 124E. 79
Illapel, Chile. 32s. 71w. 96
Illilouette Fall, and Fork, Yosemite Valley, California. 38N. 120w. 77
Illimani, Mt., Bolivia. 16s. 67w. 93
*Illinois River, Illinois. 41N. 89w. 73
*Illinois, state, U.S.A. 40N. 90w. 73
Ilo, Peru. 18s. 72w. 93
Iloilo, Philippine Is. 11N. 122E. 79
Immokalee, Florida 26N. 82w. 75
Imperial, Nebraska. 40N. 102w. 72
Imperial, Sask. 51N. 105w. 64
Inagua Island, Great and Little, Bahama Is. 21N. 73w. 85
Independence, Iowa. 42N. 92w. 73
Independence, Kansas. 37N. 96w. 73
Independence, Missouri. 29N. 94w. 73
Independence Bay, Greenland. 82N. 20w. 48
Indian Cañon, Yosemite Valley, California. 38N. 120w. 77
Indian Harbour, Labrador. 54N. 57w. 55
Indian Head, Sask. 51N. 104w. 64
Indian River, Florida. 28N. 81w. 75
Indian River, Yukon. 64N. 139w. 66
Indian River Inlet, Florida. 27N. 81w. 75
Indian Territory, U.S.A. 35N. 97w. 22
Indiana, Penn. 41N. 79w. 68
*Indiana, state, U.S.A. 40N. 86w. 70
Indianapolis, Indiana. 40N. 86w. 70
Indianola, Iowa. 41N. 95w. 73
Indianola, Texas. 28N. 96w. 74
Indigirka River, Siberia. 66N. 143E. 48
Ingalls, Kansas. 38N. 100w. 72
Ingersoll, Ontario. 43N. 81w. 62
Inglefield Gulf, Greenland. 77N. 67w. 55
Ingolf, Ontario. 50N. 95w. 65
Ingonish Bay, Nova Scotia. 47N. 60w. 59
Inirida River, Colombia. 2N. 71w. 92
Inklin River B.C. 59N. 133w. 66
Inland Lake, Manitoba. 52N. 100w. 65
International Bridge, Ontario. 43N. 79w. 63
International Falls, Minnesota. 49N. 93w. 73
Inverness, Nova Scotia. 46N. 61w. 59
Inverness, Quebec. 46N. 72w. 60
Inwood, Manitoba. 51N. 98w. 65
Iola, Kansas. 38N. 95w. 73
Ionia, Michigan. 43N. 85w. 70
Iowa City, Iowa. 42N. 92w. 73
*Iowa, state. U.S.A. 42N. 94w. 73
Ipswich, S. Dakota. 45N. 99w. 72
Iquique, Chile. 20s. 70w. 93
Iquitos, Peru. 4s. 73w. 92
Irapuato, Guana Juato, Mexico. 21N. 102w. 81
Irhambupe, Brazil. 12s. 39w. 94
Irlanda (Ireland). 55N. 5w. 2
Iron Mt., Michigan. 46N. 88w. 73
Iron River, Michigan. 46N. 89w. 73

PAGE
Ironton, Missouri. 38N. 91w. 73
Ironton, Ohio. 39N. 83w. 70
Iroquois, Ontario. 45N. 75w. 63
Isabel, S. Dakota. 45N. 101w. 72
Isabela, Philippine Is. 7N. 122E. 79
Isabela Island, Nayarit Terr., Mexico. 22N. 106w. 80
Isarog Mt., Philippine Is. 14N. 123E. 79
Isbester, Ontario. 46N. 84w. 62
Ishpeming, Michigan. 47N. 88w. 73
Iskut River, B.C. 57N. 131w. 66
Island Lake, Manitoba. 54N. 95w. 65
Island No. 10, Tennessee. 38N. 90w. 22
Island Pond, Vermont. 45N. 72w. 69
Islands, Bay of, Newfoundland. 49N. 58w. 58
Islas, Bahia las, Philippine Is. 9N. 118E. 79
Islay, Peru. 17s. 72w. 93
Isle Verte, Quebec. 48N. 69w. 61
Isleta, New Mexico. 35N. 107w. 77
Itaituba, Brazil. 4s. 56w. 94
Itapemirim, Brazil. 21s. 41w. 95
Itapicuru River, Brazil. 11s. 40w. 94
Itapucura River, Brazil. 6s. 45w. 94
Itasca Lake, Minnesota. 47N. 95w. 73
*Ithaca, New York. 42N. 77w. 68
Iuka, Mississippi. 35N. 88w. 22
Ivahy River, Brazil. 23s. 52w. 95
Ixtla, Morelos, Mexico. 18N. 99w. 81
Izamal, Yucatan, Mexico. 21N. 89w. 80

Jackal, Argentina. 30s. 69w. 96
Jacksboro, Tennessee. 36N. 84w. 75
Jackson, Michigan. 42N. 84w. 70
*Jackson, Mississippi. 32N. 90w. 74
Jackson, Tennessee. 36N. 89w. 74
Jacksonborough, New Orleans, Louisiana. 30N. 90w. 74
Jacksonville, Alabama. 34N. 86w. 75
Jacksonville, Florida. 30N 82w. 75
Jacksonville, Illinois. 40N. 90w. 73
Jacksonville, N. Carolina. 35N. 77w. 71
Jacmel, Haiti. 18N. 73w. 85
Jaco Lagoon, Coahuila, Mexico. 28N. 105w. 81
Jacobina, Brazil. 11s. 41w. 94
Jacobshaven, Greenland. 69N. 51w. 40
Jacques Cartier, Quebec. 46N. 74w. 60
Jacques Cartier River, Quebec. 47N. 72w 60
Jaen, Peru. 6s. 79w. 92
Jagua Bay, Cuba. 22N. 81w. 85
Jalapa, Vera Cruz Mexico. 20N. 97w. 81
Jalisco, state, Mexico. 21N. 103w. 81
Jalpan, Quere Tato, Mexico. 22N. 100w. 81
*Jamaica, W. Indies. 18N. 77w. 85
Jamentos Cays, Bahama Is. 22N. 76w. 85
James Bay, Canada. 53N. 81w. 55
James River, N. Dakota. 47N. 99w. 72
*James River, Virginia. 37N. 78w. 6
Jamestown, New York. 42N. 79w. 68
Jamestown, N. Dakota. 47N. 99w. 72
Jamestown, Tennessee. 36N. 85w. 75
Jamestown, Virginia. 37N. 76w. 6
Jan Mayen Island, Arctic Ocean. 71N. 11w. 39
Janesville, Wisconsin. 43N. 89w. 73

PAGE
Janow Rennie, Manitoba. 50N. 96W. 65
Januaria, Brazil. 15S. 44W. 95
Jaquaribe River, Brazil. 6S. 40W. 94
Jaral, Guana Juato, Mexico. 20N. 101W. 81
Jardin de la Rayna, Juana. 20N. 79W. 3
Jarvis, Ontario. 43N. 80W. 62
Jary River, Brazil. 0. 53W. 94
Jasmin, Sask. 51N. 104W. 64
Jason Island, S. Atlantic. 51S. 61W. 96
Jasper, Alabama. 34N. 87W. 75
Jasper, Alberta. 53N. 118W. 67
Jasper, Texas. 31N. 94W. 74
Jasper Park, Alberta. 53N. 118W. 67
Javari (Yacarana) River, Brazil-Peru. 7S. 73W. 92
Jeanette Island, Siberia. 76N. 169E. 48
Jefferson, New Orleans, Louisiana. 30N. 90W. 74
Jefferson, Georgia. 34N. 84W. 75
Jefferson, Iowa. 42N. 94W. 73
Jefferson, Ohio. 40N. 81W. 68
Jefferson, Texas. 33N. 94W. 74
Jefferson, Mt., Oregon. 45N. 122W. 76
Jefferson River, Montana. 45N. 113W. 76
Jefferson City, Missouri. 39N. 92W. 73
Jemsey River, New Brunswick. 46N. 66W. 59
Jacquitinhonha, Brazil. 16S. 42W. 95
Jeremie, Haiti. 19N. 74W. 85
Jerome, Arizona. 35N. 112W. 77
*Jersey City, New Jersey. 41N. 74W. 69
Jerseyville, Ontario. 43N. 80W. 63
Jerumenha, Brazil. 7S. 44W. 94
Jervis Inlet, B.C. 50N. 124W. 66
Jesup, Georgia. 32N. 82W. 75
Jesus Island, Quebec. 46N. 74W. 60
Jesus Mt., Yukon. 64N. 132W. 66
Jetmore, Kansas. 38N. 100W. 72
Jimenez, Chihuahua, Mexico. 27N. 105W. 80
Jimenez, Tamaulipas, Mexico. 24N. 98W. 81
Jirardot, Colombia. 4N. 75W. 83
Joazeiro, Brazil. 9S. 40W. 93
John, Cape, Nova Scotia. 46N. 63W. 59
Johnson, Kansas. 38N. 102W. 72
Johnson City, New York. 42N. 76W 68
Johnson City, Tennessee. 36N. 72W. 75
Johnsonburg, Penn. 42N. 79W. 68
Johnstone Lake, Sask. 50N. 106W. 64
Johnstone Strait, B.C. 50N. 127W. 66
Johnstown, New York. 43N. 74W. 69
Johnstown, Penn. 40N. 79W. 68
Joinville Islands, Antarctica. 63S. 56W. 49
Joliet, Illinois. 42N. 88W. 73
Joliette, Quebec. 46N. 73W. 60
Jones Sound, Franklin. 76N. 82W. 55
Jonesboro, Arkansas. 36N. 91W. 74
Jonesville, Virginia. 37N. 83W. 71
Jonquière, Quebec. 48N. 71W. 60
Joplin, Missouri. 37N. 95W. 73
Jordan, Ontario. 43N. 80W. 63
Jordan River, Utah. 40N. 112W. 76
Jorullo, Michoacan, Mexico. 19N. 101W. 81
Joseph, Oregon. 46N. 118W. 76
Joseph Lake, Ontario. 45N. 80W. 62

PAGE
Joseph Point, Anticosti I. 49N. 62W. 58
Juan de Fuca Strait, Washington and B.C. 48N. 124W. 76
Juan Fernandez, S. America. 34S. 79W. 37
Juan Godoi, Chile. 28S. 70W. 96
Juan Mina, Panama Canal 86
Juana, W. Indies. 22N. 80W. 3
Jubiter, Florida. 27N. 80W. 75
Jucaro, Cuba. 22N. 79W. 85
Juchipila, Zacatecas, Mexico. 22N. 103W. 80
Juchitan, Oaxaca, Mexico. 16N. 95W. 81
Juchitlan, Jalisco, Mexico. 20N. 105W. 80
Judith River, Montana. 47N. 110W. 72
Jujuy, Argentina. 24S. 65W. 96
Julesburg, Colorado. 41N. 102W. 72
Julianshaab, Greenland. 61N. 56W. 55
Junction City, Kansas. 39N. 97W. 73
Junction City, Texas. 31N. 100W. 77
Juneau, Alaska. 58N. 134W. 66
Juruca River, Brazil. 5S. 67W. 92
Jutecalpa, Honduras. 15N. 85W. 82

Kabalusa, Dutch E. Indies. 4N. 125E. 79
Kaburun, Dutch E. Indies. 4N. 127E. 79
Kachika River, B. C. 59N. 127W. 66
Kahoka, Missouri. 40N. 92W. 73
Kaieteur Falls, British Guiana. 5N. 60W. 92
Kaijick Manitou Lake, Ontario. 45N. 78W. 63
Kajan River, Borneo. 3N. 116E. 79
Kakabonga Lake, Quebec. 47N. 78W. 71
Kakaskanus Lake, Quebec. 49N. 70W. 60
Kakiska River, Mackenzie. 61N. 118W. 67
Kalama, Washington. 46N. 123W. 76
Kalamazoo, Michigan. 42N. 86W. 70
Kalamienis, Philippine Is. 12N. 120E. 79
Kalapan, Philippine Is. 13N. 121E. 79
Kalayan, Philippine Is. 19N. 121E. 79
Kalkasha, Michigan. 45N. 85W. 70
Kamchetka, Siberia. 55N. 160W. 48
Kamigin, Philippine Is. 9N. 125E. 79
Kamigin, Philippine Is. 19N. 122E. 79
Kamloops, B.C. 51N. 120W. 66
Kamouraska, Quebec. 48N. 70W. 60
Kamsack, Sask. 52N. 102W. 64
Kanab, Utah. 37N. 113W. 77
Kane, Penn. 42N. 79W. 68
Kane Basin, Franklin. 80N. 70W. 55
Kaniapiskau River, Quebec. 54N. 69W. 57
Kankakee, Illinois. 41N. 88W. 73
Kankakee River, Illinois. 41N. 87W. 73
Kansas River, Kansas. 39N. 96W. 73
Kansas City, Kansas. 39N. 95W. 73
Kansas City, Missouri. 39N. 95W. 73
*Kansas, state. U.S.A. 48N. 97W. 72
Kapiz, Philippine Is. 12N. 123E. 79
Kaposvar River, Sask. 51N. 102W. 64
Kara Sea, Russia. 71N. 62E. 39
Karakelang, Dutch E. Indies. 4N. 127E. 79
Kasba Lake, Mackenzie. 60N. 102W. 67
Kaskaskia, Illinois. 38N. 90W. 71
Kaslo, B.C. 50N. 117W. 67
Katahdin Mt., Maine. 46N. 69W. 71

PAGE
Katanduanees, Philippine Is. 14N. 124E. 79
Katbalogan, Philippine Is. 12N. 125E. 79
Kater Cape, Baffin Is. 69N. 67W. 55
Katmai Volcano, Alaska. 58N. 155W. 78
Kazan River, Keewatin. 62N. 101W. 67
Kazanjerr Lake, Manitoba. 49N. 99W. 67
Kearney, Nebraska. 41N. 99W. 72
Keele River, Mackenzie. 64N. 126W. 66
Keeler, California. 36N. 118W. 32
Keene, New Hampshire. 43N. 72W. 69
Keeseville, New York. 45N. 74W. 69
Keewatin, NW. Territory, Canada. 95N. 65W. 54, 55
Keewatin, Ontario. 50N. 95W. 65
Keith Bay, Mackenzie. 65N. 123W. 66
Kellett, Cape, Franklin. 72N. 125W. 54
Kelown Lake, B.C. 50N. 120W. 66
Kelui River, Borneo. 2N. 117E. 79
Kelvington, Sask. 52N. 103W. 67
Kemp Land, Antarctica. 67S. 60E. 49
Kempt Lake, Quebec. 48N. 74W. 60
Kemptville, Nova Scotia. 44N. 64W. 59
Kemptville, Ontario. 45N. 76W. 63
Kenai Peninsula, Alaska. 61N. 150W. 78
Kenansville, N. Carolina. 35N. 78W. 71
Kenaston Sask. 52N. 106W. 64
Kendal, Sask. 50N. 104W. 64
Kennebec, Quebec. 46N. 70W. 60
Kennebec River, Maine. 45N. 70W. 69
Kennebecasis River, New Brunswick. 46N. 65W. 59
Kennebunk, Maine. 43N. 71W. 69
Kennedy, Sask. 50N. 102W. 64
Kennedy Chan., Greenland. 71N. 65W. 48
Kenner, New Orleans, Louisiana. 30N. 90W. 74
Kennicott, Alaska. 62N. 143W. 78
Kenora, Ontario. 50N. 94W. 65
Kenosha, Wisconsin. 42N. 88W. 73
Kent, county, New Brunswick. 47N. 65W. 59
Kent, county, Ontario. 42N. 82W. 62
*Kentucky, state, U S.A. 37N. 85W. 70
Kentville, Nova Scotia. 45N. 65W. 59
Keokuk, Iowa. 40N. 91W. 73
Kerguelen Island, Indian Ocean. 49S. 70E. 49
Kerrville, Texas. 30N. 99W. 77
Ketchikan, Alaska. 55N. 132W. 66
Kewaunee, Wisconsin. 45N. 89W. 73
Keweenaw Bay, Michigan. 48N. 88W. 73
Keweenaw Point, Michigan. 47N. 88W. 73
Key Harbour, Ontario. 46N. 81W. 62
Key Largo, Florida. 25N. 80W. 75
Key Vaccas, Florida. 25N. 81W. 75
Key West, Florida. 25N. 82W. 75
Kicking Horse Pass, Alberta. 51N. 116W. 67
Killarney, Manitoba. 49N. 100W. 65
Killdeer, N. Dakota. 47N. 103W. 72
Killisnoo, Alaska. 58N. 135W. 66
Kimball, Nebraska. 41N. 104W. 72
Kimball Mts., Alaska. 64N. 146W. 78
Kinabatangan River, N. Borneo. 5N. 118E. 79
Kinburn, Ontario. 45N. 76W. 63
Kincardine, Ontario. 44N. 82W. 62

PAGE
King Charles Land, Svalbard. 79N. 30E. 48
King Christian IX Land, Greenland. 66N. 37W. 55
King Edward VII Land, Antarctica 77S. 155W. 49
King Frederick VI Land, Greenland. 62N. 42W. 55
King Frederick VIII Land, Greenland. 78N. 25W. 55
King George V Land, Antarctica. 67S. 147E. 49
King William Island, Franklin. 69N. 97W. 54
King William Land, Greenland. 74N. 25W. 55
Kingman, Arizona. 35N. 114W. 77
Kingman, Kansas. 38N. 98W. 72
Kings County, New Brunswick. 45N. 65W. 59
Kings County, Nova Scotia. 45N. 65W. 59
Kings County, Prince Edward I. 46N. 62W. 59
Kings Bay, Svalbard. 79N. 12E. 48
Kings Mt., S. Carolina. 35N. 81W. 11
Kingsport, Nova Scotia. 45N. 64W. 59
*Kingston, Jamaica. 18N. 77W. 85
Kingston, New Brunswick. 45N. 66W. 59
*Kingston, New York. 42N. 74W. 69
*Kingston, Ontario. 44N. 77W. 63
Kingstown, St. Vincent I. 13N. 61W. 83
Kingstree, S. Carolina. 34N. 80W. 75
Kingsville, Ontario. 42N. 83W. 62
Kingwa, Quebec. 61N. 78W. 57
Kingwood, W. Virginia. 39N 80W. 68
Kinmount, Ontario. 45N. 79W. 63
Kinosota, Manitoba. 51N. 99W. 65
Kinsley, Kansas. 38N. 99W. 72
Kinston, N. Carolina. 35N. 78W. 71
Kiowa, Colorado. 39N. 104W. 72
Kipawa and Lake, Quebec. 47N. 79W. 71
Kipling, Sask. 50N. 103W. 64
Kirkella, Manitoba. 50N. 101W. 64
Kirksville, Missouri. 40N. 93W. 73
Kiski, Manitoba. 55N. 99W. 65
Kiskittogisu Lake, Manitoba. 54N. 98W. 65
Kisseynew Lake, Manitoba. 55N. 101W. 64
Kissimmee, Florida. 28N. 81W. 75
Kissimmee River, Florida. 27N. 81W. 75
Kississing Lake, Manitoba. 56N. 102W. 64
Kit Carson, Colorado. 39N. 103W. 76
Kitchener, Ontario. 43N. 81W. 62
Kittaning, Penn. 41N. 79W. 68
Kittigazuit, Mackenzie. 69N. 134W. 78
Kjoge Bay, Greenland. 65N. 40W. 55
Klabat Mt., Celebes. 1N. 125E. 79
Klamath Falls, Oregon. 42N. 122W. 76
Klamath Lakes, Oregon. 42N. 122W. 76
Klameth River, California. 42N. 123W. 76
Klawock, Alaska. 55N. 133W. 66
Klondike and River, Yukon. 64N. 139W. 78
Kluane Lake, Yukon. 61N. 140W. 66
Knee Lake, Manitoba. 55N. 95W. 65
Knee Lake, Sask. 56N. 107W. 67
Knight Inlet, B.C. 51N. 126W. 66
Knox Land, Antarctica. 67S. 106E. 49
*Knoxville, Tennessee. 36N. 84W. 75

PAGE
Kobuk River, Alaska. 67N. 158W. 78
Kodiak Island, Alaska. 58N. 154W. 78
Kokomo, Indiana. 40N. 86W. 70
Kolabato, Philippine Is. 7N. 124E. 79
Kolima River, Siberia. 66N. 155E. 48
Koliutshin Bay, Siberia. 67N. 175W. 48
Komoka, Ontario. 43N. 81W. 62
Kootenay Lake, B.C. 50N. 117W. 67
Kootenay Pass, Alberta. 49N. 114W. 67
Kootenay River, B.C. and Montana. 49N. 115W. 67
Kosciusko, Mississippi. 33N. 90W. 74
Kotcho Lake, B.C. 59N. 121W. 66
Kotzebue Sound, Alaska. 66N. 162W. 78
Kountze, Texas. 30N. 94W. 74
Kovik, Quebec. 62N. 78W. 57
Koyukuk River, Alaska. 66N. 155W. 78
Krasne, Sask. 52N. 104W. 64
Kruzof Island, Alaska. 57N. 136W. 66
Kuli-Babang, N. Borneo. 4N. 119W. 79
Kunghit Island, B.C. 52N. 131W. 66
Kuprianoff Island, Alaska. 57N. 133W. 66
Kusawah, Lake, Yukon. 60N. 136W. 66
Kuskokwim Bay, Alaska. 59N. 163W. 78
Kuskokwim River, Alaska. 62N. 160W. 78
Kyuquot Sound, Vancouver I., B.C. 50N. 127W. 66

L'Acadie, Quebec. 45N. 73W. 61
L'Anse, Michigan. 47N. 88W. 73
L'Assumption, Quebec. 46N. 73W. 60
La Antigua, Guatemala. 15N. 91W. 82
La Barca, Jalisco, Mexico. 20N. 102W. 81
La Beauce, Quebec. 46N. 71W. 60
La Biche, Lac, Alberta. 55N. 112W. 67
La Broquerie, Manitoba. 50N. 96W. 65
La Colle, Quebec. 45N. 73W. 13
La Coloma, Cuba. 22N. 84W. 85
La Course, Lac, Sask. 52N 102W. 64
La Crescent, Minnesota. 44N. 92W. 57
La Crosse, Wisconsin. 44N. 91W. 73
La Crosse, Lac, Sask. 56N. 108W. 67
La Fayette, Indiana. 41N. 87W. 70
La Grande, Oregon. 45N. 118W. 76
La Guaira, Venezuela. 11N. 67W. 92
La Hacha, Colombia. 13N. 73W. 92
La Have, Acadia. 44N. 65W. 8
La Have, River and Cape, Nova Scotia. 44N. 64W. 59
La Huerta, Cent. America. 11N. 84W. 3
La Junta, Colorado. 38N. 104W. 72
La Libertad, Salvador. 13N. 89W. 82
La Malbaii, Quebec. 48N. 70W. 60
La Mesa, Colombia. 5N. 75W. 82
La Palma. Panama. 8N. 78W. 82
La Paz, Bolivia. 16s. 68W. 93
La Paz, Lr. California. 24N. 110W. 80
La Paz Bay, Lr. California. 24N. 110W. 80
La Plata, Argentina. 35s. 58W. 96
La Porte, Texas. 30N. 95W. 74
La Prairie, Quebec. 45N. 74W. 61
La Prairie, county, Quebec. 45N. 74W. 60
La Rioja, Argentina. 29s. 67W. 96
La Sabana, Argentina. 28s. 60W. 96
La Salle, Illinois. 41N. 89W. 73
La Salles, Mississippi. 30N. 90W. 4
La Serena, Chile, 30s. 72W 96
La Tuque, Quebec. 47N. 73W. 60

PAGE
La Union, Guerrero, Mexico. 18N. 120W. 81
La Vega, S. Domingo. 19N. 70W. 85
Laberge Lake, Yukon. 61N. 135W 66
Labo Mt., Philippine Is. 14N. 123E. 79
Labrador, Newfoundland. 55N. 60W. 55
*Labrador Peninsula, Canada. 55N. 70W. 55
Labuk Bay, N. Borneo. 6N. 118E. 79
Lac des Commissaires, Quebec. 48N. 72W. 60
Lac du Bonnet, Manitoba. 50N. 96W. 65
Lachine, Quebec. 45N. 74W. 60
Lachute, Quebec. 46N. 74W. 60
Lackawanna, New York. 43N. 79W. 68
Lacolle, Quebec. 45N. 73W. 61
Laconia, New Hampshire. 44N. 71W. 69
Lady Newnes Bay, Antarctica. 74s. 169E. 49
Ladysmith, Wisconsin. 45N. 91W. 73
Lafayette, Louisiana. 30N. 92W. 74
Lagartos, Puerto, Quintana Roo, Mexico. 22N. 88W. 80
Lages, Brazil. 28s. 50W 95
Lagoa dos Patos, Brazil. 31s. 51W. 95
Lagoa Vermelha, Brazil. 28s. 51W. 95
Lagos, Jalisco, Mexico. 23N. 102W. 81
Lagrange, Georgia. 33N. 85W. 75
Lagrange, Texas. 30N. 97W. 74
Laguna Island, Brazil. 28s. 49W. 95
Laguna del Madre, Texas. 27N. 97W. 77
Lagunas, Chile. 20s. 70W. 93
Laird, Sask. 53N. 107W. 64
Lake Charles, Louisiana. 30N. 93W. 74
Lake City, Colorado. 38N. 108W. 72
Lake City, Florida. 30N. 83W. 75
Lake Edward, Quebec. 48N. 72W. 76
Lake Pleasant, New York. 44N. 74W. 69
Lake Providence, Louisiana. 33N. 91W. 74
Lake St. John, Quebec. 49N. 73W. 60
Lake View, Oregon. 42N. 120W. 76
Lake Village, Arkansas. 33N. 91W. 74
Lakefield, Ontario. 44N. 78W. 63
Lakeland, Florida. 28N. 82W. 75
Laketon, B.C. 59N. 130W. 66
Lakewood, Ohio. 41N. 82W. 70
Lakota, N. Dakota. 48N. 98W. 72
Lamar, Colorado. 38N. 103W. 72
Lamar, Missouri. 37N. 94W. 73
Lambayeque, Peru. 6s. 81W. 92
Lambert Ville, New Jersey. 40N. 75W. 69
Lambton, Ontario. 43N. 82W. 62
Lame Deer, Montana. 46N. 107W. 72
Lamesa, Texas. 32N. 102W. 77
Lampa, Peru. 15s. 70W. 93
Lampazas, Mexico. 27N. 101W. 81
Lampman, Sask. 49N. 103W. 64
Lamy, New Mexico. 36N. 106W. 77
Lanark, county, Ontario. 45N. 76W. 63
Lancaster, New Hampshire. 45N. 71W. 69
Lancaster, New York. 43N. 79W. 68
*Lancaster, Ohio. 40N. 83W. 70
Lancaster, Ontario. 45N. 74W. 63
Lancaster, Penn. 40N. 76W. 68
Lancaster, S. Carolina. 35N. 81W. 75
*Lancaster Sound, Franklin. 74N. 85W. 50
Lander, Wyoming. 43N. 108W. 72
Landing Lake, Manitoba. 55N. 98W. 65

PAGE
Lands Lake, Philippine Is. 8N. 124E. 79
Landscape, Sask. 49N. 106W. 64
Langaran, Philippine Is. 9N. 124E. 79
Langdon, N. Dakota. 49N. 98W. 72
Langenburg, Sask. 51N. 102W. 64
Lanigan, Sask. 52N. 105W. 64
Lanoraie, Quebec. 46N. 73W. 60
Lansing, Michigan. 43N. 85W. 70
Lansingburg, New York. 43N. 74W. 69
Lanzion, Quebec. 47N. 71W. 61
Laoag, Philippine Is. 18N. 121E. 79
Lapeer, Michigan. 43N. 83W. 70
Lapierre House, Yukon. 67N. 137W. 54
Laramie and River, Wyoming. 41N. 105W. 72
Laramie Mts., Wyoming. 43N. 106W. 72
Laramie Park, Wyoming. 42N. 105W. 72
Laredo, Texas. 28N. 99W. 77
Largo, Cayo, Cuba. 22N. 82W. 85
Larimore, N. Dakota. 48N. 98W. 72
Larned, Kansas. 38N. 99W. 72
Lartine Lake, Honduras. 16N. 85W. 85
Las Animas and River, Colorado. 38N. 103W. 72
Las Balsas, Guerrero, Mexico. 18N. 102W. 81
Las Cascades, Panama Canal 86
Las Cruces, New Mexico. 32N. 107W. 77
Las Tres Marias, Nayarit Terr., Mexico. 21N. 107W. 80
Las Tres Virgenes, Lr. California. 28N. 112W. 80
Las Trincheras, Sonora, Mexico. 30N. 112W. 80
Las Tunas, Cuba. 22N. 80W. 85
Las Vegas, Nevada. 36N. 115W. 77
Las Vegas, New Mexico. 36N. 105W. 77
Las Vueltas, Cuba. 22N. 80W. 85
Last Mountain Lake, Sask. 51N. 105W. 64
Latrope, Penn. 40N. 79W. 68
Laurel, Montana. 46N. 109W. 72
Laurens, S. Carolina. 34N. 82W. 75
Laurentides, Quebec. 46N. 74W. 61
Laurentides Park, Quebec. 48N. 71W. 61
Laurier, Manitoba. 51N. 100W. 65
Laval, Quebec. 46N. 74W. 60
Lavant, Ontario. 45N. 77W. 63
Lavras, Brazil. 22S. 45W. 95
Lawrence, Kansas. 39N. 95W. 73
Lawrence, Mass. 43N. 71W. 69
Lawton, Oklahoma. 35N. 98W. 74
Layland, Manitoba. 50N. 98W. 65
Le Boeuf, New France. 42N. 79W. 8
Le Maire, Strait, Argentine Republic. 55S. 65W. 37
Le Mars, Iowa. 43N. 96W. 73
Le Mole St. Nicolas, Haiti. 20N. 73W. 85
Le Roy, New York. 43N. 78W. 68
Lead, S. Dakota. 44N. 104W. 72
Leadville, Colorado. 39N. 106W. 72
Leaf River, Quebec. 59N. 69W. 55
Leakesville, Mississippi. 31N. 89W. 74
Leamington, Ontario. 42N. 83W. 62
Leask, Sask. 53N. 107W. 64
Leavenworth, Kansas. 40N. 95W. 73
Lebanon, Missouri. 38N. 93W. 73
Lebanon, New Hampshire. 44N. 72W. 69
Lebanon, Penn. 40N. 76W. 68

PAGE
Lebanon, Tenn. 36N. 86W. 75
Lebu, Chile. 38s. 74W. 96
Ledesma, Argentina. 24s. 65W. 96
Leech Lake, Minnesota. 47N. 94W. 73
Leech Lake, Sask. 51N. 102W. 64
Leeds, county, Ontario. 45N. 76W. 63
Leeds, Quebec. 46N. 71W. 60
Lees, New Orleans, Louisiana. 30N. 90W. 74
Leesburg, Virginia. 39N. 78W. 68
Leesville, Louisiana. 31N. 93W. 74
Leeward Islands, W. Indies. 17N. 63W. 83
Legaspi, Philippine Is. 13N. 124E. 79
Leidigs Hotel, Yosemite Valley, California. 38N. 120W. 77
Leitchfield, Kentucky. 38N. 88W. 70
Leland, Michigan. 45N. 86W. 70
Lembeth Island, Celebes. 1N. 125E. 79
Lemberg, Sask. 51N. 103W. 64
Lena Delta, Siberia. 62N. 128E. 48
Lena River, Siberia. 60N. 125E. 48
Lennox and Addington, county, Ontario. 45N. 77W. 63
Lennox Canal, Nova Scotia. 46N. 61W. 59
Lennoxville, Quebec. 45N. 72W. 60
Lenore, Manitoba. 50N. 101W. 64
Lenore Lake, Sask. 52N. 105W. 64
Leola, S. Dakota. 46N. 99W. 72
Leon, Guana Juato, Mexico. 21N. 102W. 81
Leon, Iowa. 41N. 94W. 73
*Leon, Nicaragua. 12N. 87W. 82
Leopoldina, Goyaz, Brazil. 15s. 51W. 5
Leopoldina, Minas Geraes, Brazil. 22s. 44W. 95
Leoti, Kansas. 38N. 101W. 72
Lepreau, New Brunswick. 45N. 67W. 59
LepreauxPoint, New Brunswick. 45N. 67W. 59
Lerdo, Durano, Mexico. 26N. 103W. 80
Lery Lake, New Orleans, Louisiana. 30N. 90W. 74
Les Eboulements, Quebec. 48N. 70W. 60
Leslock, Sask. 51N. 104W. 64
Lesser Slave River, Alberta. 55N. 115W. 67
Lethbridge, Alberta. 50N. 113W. 67
Levis, Quebec. 47N. 71W. 60
Lewis River, Yukon. 52N. 136W. 66
Lewisburg, Penn. 41N. 77W. 68
Lewisporte, Newfoundland. 49N. 55W. 58
Lewiston, Idaho. 45N. 117W. 76
Lewiston, Maine. 44N. 70W. 69
Lewistown, Montana. 47N. 110W. 72
Lewistown, Penn. 41N. 78W. 68
Lexington, Kentucky. 38N. 85W. 70
Lexington, Massachusetts. 43N. 71W. 10
Lexington, Missouri. 39N. 94W. 73
Lexington, Tennessee. 36N. 88W. 74
Leyte, Philippine Is. 11N. 125E. 79
Lianga, Philippine Is. 9N. 126E. 79
Liard, Mackenzie. 60N. 124W. 66
Liard River, B.C. and Mackenzie. 60N. 126W. 66
Liard River, Upper, Yukon. 60N. 129W. 66
Liberal, Kansas. 37N. 101W. 72
Liberty, Texas. 30N. 95W. 74

PAGE
Liberty, Virginia. 37N. 79W. 70
Lichtenfels, Greenland. 63N. 51W. 55
Lièvre, Rivière de, Quebec. 47N. 76W. 71
Likubang, Celebes. 2N. 125E. 79
Lillooet, B.C. 51N. 122W. 66
Lima, Ohio. 41N. 84W. 70
*Lima, Peru. 12S. 77W. 93
Limestone Bay and Point, Manitoba. 54N. 98W. 65
Limon, Colorado. 39N. 104W. 72
Limon Bay, Panama Canal 86
Linas Bay, Philippine Is. 7N. 124E. 79
Linapakan, Philippine Is. 11N. 120E. 79
Linares, Nuevo Leon, Mexico. 25N. 100W. 81
Lincoln, Illinois. 40N. 89W. 73
Lincoln, Kansas. 39N. 98W. 72
Lincoln, Nebraska. 41N. 97W. 73
Lincoln, New Mexico. 33N. 105W. 77
Lincoln, Ontario. 43N. 80W. 62
Lincoln Land, Ellesmere I. 77N. 80W. 65
Lincoln Mt., Colorado. 39N. 106W. 72
Lincolnton, N. Carolina. 35N. 81W. 70
Linden, Alabama. 32N. 88W. 75
Linden, Tennessee. 36N. 88W. 75
Lindsay, Ontario. 44N. 79W. 63
Lingayen and Bay, Philippine Is. 16N. 120E. 79
Lion Hill, Panama Canal 86
Lion's Head, Alaska. 59N. 135W. 66
Lisbon, N. Dakota. 46N. 98W. 72
Lisbon (Lisboa), Portugal. 39N. 9W. 2
Lisburne Cape, Alaska. 69N. 166W. 78
Liscomb, Nova Scotia. 45N. 62W. 59
Lisgan, Ontario. 44N. 80W. 63
L'Islet, Quebec. 47N. 70W. 60
Listowel, Ontario. 44N. 81W. 62
Litchfield, Connecticut. 42N. 73W. 69
Litchfield, Illinois. 39N. 90W. 73
Litchfield, Minnesota. 45N. 95W. 73
Little Arkansas River, Oklahoma. 37N. 98W. 77
Little Colorado River, Arizona. 35N. 111W. 77
Little Current, Ontario. 46N. 82W. 62
Little Falls, Minnesota. 46N. 94W. 72
Little Falls, New York. 43N. 75W. 68
Little Lake, Mackenzie. 61N. 118W. 66
Little Peribonka River, Quebec. 49N. 72W. 60
Little River, Newfoundland. 48N. 59W. 58
*Little Rock, Arkansas. 35N. 92W. 74
Little Salt Lake, Utah. 38N. 113W. 77
Little Swan River, Sask. 53N. 102W. 64
Little Valley, New York. 42N. 79W. 68
Littleton, New Hampshire. 44N. 72W. 69
Live Oak, Florida. 30N. 83W. 75
Liverpool, Nova Scotia. 44N. 65W. 59
Liverpool Coast, Greenland. 71N. 22W. 55
Livingston, Alabama. 33N. 88W. 75
Livingston, Guatemala. 16N. 89W. 82
Livingston, Montana. 46N. 110W. 76
Livingston, Texas. 31N. 95W. 74
Llanquihue Lake, Chile. 41S. 73W. 96
Llano, Texas. 31N. 98W. 77
Llano de los Cristianos, Mexico. 29N. 105W. 80
Llano Estacado, New Mexico and Texas. 33N. 103W. 77
Llano Grande, Durango, Mexico. 23N. 105W. 20
Lloydminster, Alberta. 53N. 111W. 67
Llullaillaco Volcano, Argentina. 25S. 69W. 96
Lobos Island, Sonora, Mexico. 27N. 110W. 80
Lobster Bay, Quebec. 50N. 67W. 61
Lochha, Quintana Roo, Mexico. 19N. 89W. 80
Lock Haven, Penn. 41N. 78W. 68
Lockeport, Nova Scotia. 44N. 65W. 59
Lockport, New York. 43N. 79W. 68
Lockwood, Sask. 52N. 105W. 64
Lodge Pole River, Wyoming. 41N. 104W. 72
Logan, Iowa. 42N. 96W. 73
Logan, Utah. 42N. 112W. 76
Logan, W. Virginia. 38N. 82W. 71
Logan Mt., Quebec. 49N. 67W. 61
Logan Mt., Yukon. 62N. 129W. 54
Logansport, Indiana. 41N. 86W. 70
Loja, Ecuador. 3S. 80W. 92
Loloda Mt., Jilolo I., Moluccas. 1N. 128E. 79
London, Kentucky. 37N. 84W. 70
London, Ontario. 43N. 81W. 62
Londonderry, Nova Scotia. 45N. 64W. 59
Londonderry Island, Chile. 55S. 71W. 96
Lonely Island, Arctic Ocean. 77N 87E. 48
Long Bay, S. Carolina. 34N. 79W. 75
Long Beach, California. 34N. 118W. 77
Long Branch, New Jersey. 40N. 74W. 69
Long Creek, Sask. 49N. 104W. 64
*Long Island, New York. 41N. 73W 69
Long Island, Nova Scotia. 44N. 66W. 59
Long Island Sound, U.S.A. 41N. 73W. 69
Long-Legged Lake, Ontario. 51N. 94W. 65
Long Point, Manitoba. 53N. 99W. 65
Long Point, Quebec. 46N. 74W. 60
Long Point Island and Bay, Ontario. 43N. 80W. 62
Long Range, Newfoundland. 50N. 57W 58
Long Strait, Siberia. 80N. 180W. 48
Longs Park, Colorado. 40N. 106W. 72
Longueuil, Quebec. 46N. 74W. 60
Longview, Texas. 33N. 95W. 74
Lonoke, Arkansas. 35N. 92W. 74
Lookout, Wyoming. 42N. 106W. 72
Lookout, Cape, N. Carolina. 35N. 77W. 71
Lookout Mts., Alabama. 35N. 85W. 23
Loon Creek, Sask. 51N. 104W. 64
Loon River, Alberta. 55N. 115W. 67
Lorain, Ohio. 41N. 82W. 70
Loreto, Lr. California. 26N. 112W. 80
Lorette, Manitoba. 50N 97W. 65
L'Original, Ontario. 46N. 75W. 63
Loring, Alaska. 56N. 131W. 66
Los Altares, Chiuhahua, Mexico. 28N. 104W. 80
Los Angeles, California. 34N. 118W. 77
Los Angeles, Chile. 37S. 73W. 96
Los Colorados, Cuba. 22N. 84W. 85
Los Palacio, Cuba. 23N. 84W. 85
Los Roques Island, Venezuela. 12N. 67W. 83

PAGE
Lot Point, Philippine Is. 14N. 124E. 79
Lotbenière, Quebec. 47N. 72W. 60
Loudon, Tennessee. 36N. 84W. 75
Louis Philippe Land, Antarctica. 66s. 60w. 49
Louisa, Quebec. 46N. 74W. 61
*Louisburg, Nova Scotia. 46N. 60w. 59
Louisburg Harbour, Nova Scotia. 46N. 60w 59
Louise Island, B.C. 53N. 132w. 66
Louisana, Missouri. 39N. 91w. 73
*Louisiana, state, U.S.A. 32N. 92w. 74
Louisville, Georgia. 33N. 82w. 75
Louisville, Kentucky. 38N. 86w. 70
Louiseville, Quebec. 46N. 73w. 60
Loup City, Nebraska. 41N. 99w. 72
Loup River, Nebraska. 41N. 98w. 72
Lovelock, Nevada. 40N. 118w. 76
Lowell, Mass. 43N. 71W. 69
*Lower California, Mexico. 30N. 115w. 80
Lower Canada, N. America. 50N. 70w. 14
Lower Seal Lake, Quebec. 57N. 75w. 55
Lowville, New York. 44N. 75w. 68
Lubang, Philippine Is. 14N. 120E. 79
Lucan, Ontario. 43N. 81w. 62
Lucca, Jamaica. 18N. 78w. 85
Lucknow, Ontario. 44N, 81w. 62
Lucrecia, Cape, Cuba. 21N. 76w. 85
Ludington, Michigan. 44N. 87w. 70
Lufkin, Texas. 31N. 95w. 75
Lumbarton, Mississippi. 31N. 89w. 74
Lumberton, N Carolina. 34N. 79w. 70
Lumsden, Sask. 51N. 105W. 64
Lundy's Lane, Upper Canada. 43N. 79w. 12
Lunenburg, Nova Scotia. 44N. 64w. 59
Luro, Argentina. 39s. 63w. 96
Luzon, Philippine Is. 16N. 122E. 79
Lyell Island, B.C. 53N. 132w. 66
Lyleton, Manitoba. 49N. 101W. 64
Lynchburg, Virginia. 37N. 79w. 70
Lynden, Ontario. 43N. 80w. 63
Lynn, Mass. 42N. 71W. 69
Lynn Canal, Alaska. 59N. 135w. 66
Lyons, Kansas. 38N. 98w. 73
Lyons, New York. 43N. 77w. 68
Lyster, Quebec. 46N. 72w. 60
Lytton, B.C. 50N. 122w. 66

Mabel Land, B.C. 50N. 119w. 66
Mabudis Island, Philippine Is. 21N. 122E. 79
McAdam, New Brunswick. 45N. 67w. 59
McAlester, Oklahoma. 35N. 96w. 74
McAuley, Manitoba. 50N 102w. 64
McCammon, Idaho. 43N. 112w. 76
McClintock Chan., Franklin. 72N. 102w. 54
McClintock Island, Franz Josef Land. 80N. 56E. 48
McClure, Cape, Banks I., Franklin. 75N. 120w. 54
McClure Strait, Franklin. 74N. 117w. 54
McConnellsburg, Penn. 40N. 78w. 68
McCook, Nebraska. 40N. 101W. 72
McCreary, Manitoba. 51N. 100w. 65
McDonald Hills, Sask. 51N. 104w. 64
McDonald Island, Indian Ocean. 53s. 73E. 49

PAGE
McGill, Nevada. 39N. 115w. 76
McGillivray Island, Mackenzie. 68N. 134w. 78
McGregor, Iowa. 43N. 91W. 73
McGregor Lake, Quebec. 46N. 76w. 63
McKees Rock, Penn. 41N. 80w. 68
McKeesport, Penn. 40N. 80w. 68
McKinley Mt., Alaska. 63N. 151W. 78
McKinney, Texas. 33N. 96w. 74
McLeod River, Alberta. 54N. 116w. 67
McLeods Bay, Mackenzie. 63N. 110W. 67
MacMillan Hills, Yukon. 64N. 136w. 66
MacMillan River, Yukon. 63N. 134w. 66
McMinnville, Tennessee. 36N. 86w. 75
McMurray, Alberta. 57N. 111W. 67
McPherson, Kansas. 38N. 98w. 73
McPherson, Mackenzie. 67N. 135W. 54
McQuesten River, Yukon. 64N. 136w. 66
McVicar Bay, Mackenzie. 65N. 120W. 78
Macake, Brazil. 23S. 42w. 95
Macajalar Bay, Philippine Is. 9N. 125E. 79
Macapa, Brazil. 0. 51W. 94
Maceio, Brazil. 10s. 36w. 94
Machias, Maine. 45N. 67w. 71
Mackay, Idaho. 44N. 113w. 76
Mackay Lake, Mackenzie. 64N. 112w. 67
Mackenzie, NW. Terr., Canada. 66N. 110w. 54
Mackenzie Bay, Yukon, 69N. 137w. 54
Mackenzie River, Mackenzie. 130w. 54
Mackinaw, Michigan. 46N. 85W. 70
Macleod, Alberta. 50N. 114W. 67
Macomb, Illinois. 40N. 91W. 73
*Macon, Georgia. 33N. 84W. 75
Macon, Mississippi. 33N. 88w. 74
Macon, Missouri. 40N. 92w. 73
Macoun, Sask. 49N. 103W. 64
Macquaire Island, S. Pacific Ocean. 55s. 159E. 49
Macquereau, Cape, Quebec. 48N. 65w. 61
Mactan Island, Philippine Is. 10N. 124E. 79
Madame Island, Nova Scotia. 45N. 61w. 59
Madawaska, New Brunswick. 47N. 68w. 59
Madawaska River, Ontario. 45N. 77W. 63
Madeira River, Brazil. 9s. 64W. 94
Madeleine, Cape, Quebec. 49N. 65w. 61
Madeleine River, Quebec. 49N. 66W. 61
Madide River, Bolivia. 13s. 69w. 93
Madison, Georgia. 34N. 84w. 75
Madison, Indiana. 39N 85w. 70
Madison, Nebraska. 42N. 97w. 73
Madison, S. Dakota. 44N. 97w. 73
Madison, W. Virginia. 38N. 82w. 71
Madison, Wisconsin. 43N. 89w. 73
Madison River, Montana. 45N. 112w. 76
Madisonville, Kentucky. 37N. 87w. 70
Madoc, Ontario. 45N. 78W. 63
Madre Austral, Laguna del, Tamaulipas, Mexico. 25N. 96w. 81
Madre de Dios Archipelago, Chile. 50s. 75w. 96
Madre de Dios River, Bolivia. 11s. 62w. 93
Mafeking, Manitoba. 53N. 101W. 64
Magallanes, Chile. 54s. 71W. 96
Maganue, Colombia. 9N. 75W. 82

PAGE
Magdalen Island, Quebec. 47N. 62W. 58
Magdalena, New Mexico. 34N. 107W. 77
Magdalena, Sonora, Mexico. 31N. 11W. 80
Magdalena Bay, Lr. California. 24N. 112W. 80
Magdalena River, Colombia. 10N. 74W. 92
*Magellan, Strait of, S. America. 53S. 69W. 96
Magiscatzin, Mexico. 23N. 98W. 81
Magnolia, Arkansas. 33N. 93W. 74
Magnolia, Mississippi. 31N. 90W. 74
Magog, Quebec. 42N. 72W. 71
Maguse Lake, Keewatin. 62N. 97W. 67
Mahanoy, Penn. 41N. 76W. 68
Mahone Bay, Nova Scotia. 44N. 64W. 59
Main Owl or Moreau River, S. Dakota. 45N. 101W. 72
*Maine, state, U.S.A. 45N. 69W. 69, 71
Maipures, Colombia. 5N. 68W. 92
Maitland River, Ontario. 44N. 81W. 62
Maiz, S. Luis Potosi, Mexico. 23N. 100W. 81
Mal Bay, Quebec. 49N. 64W. 61
Mala Point, Panama. 7N. 80W. 82
Malabar, Cape, Florida. 28N. 80W. 75
Malad City, Idaho. 42N. 112W. 76
Malagash Point, Nova Scotia. 46N. 63W. 59
Malampaya Bay, Philippine Is. 11N. 119E. 79
*Maldonado, Uruguay. 35S. 55W. 96
Malheur Lake, Oregon. 43N. 118W. 76
Malhou, Philippine Is. 11N. 126E. 79
Mallavalle, N. Borneo. 7ON. 117E. 79
Malone, New York. 45N. 74W. 69
Malpelo Island, Colombia. 4N. 82W. 92
Malpeque Bay, Prince Edward I. 47N. 64W. 59
Malta, Montana. 48N. 108W. 72
Malvern, Arkansas. 34N. 93W. 74
Malvern Hills, Virginia. 37N. 77W. 23
Mammoth Cave, Kentucky. 37N. 86W. 70
Mammoth Hot Springs, Wyoming. 45N. 110W. 76
Mamore River, Bolivia. 13S. 65W. 93
Mampos, Colombia. 9N. 75W. 92
Managua, Nicaragua. 12N. 86W. 82
Managua Lake, Nicaragua. 12N. 86W. 82
Manano, Dutch E. Indies. 4N. 126E. 79
Manaos, Brazil. 3S. 60W. 94
Manasquan, New Jersey. 40N. 74W. 69
Manassas, Virginia. 39N. 77W. 23
Manchac, New Orleans, Louisiana. 30N. 90W. 74
Manchester, New Hampshire. 43N. 71W. 69
Mandan, N. Dakota. 47N. 101W. 72
Mandeville, Louisiana. 30N. 90W. 74
Manganatawan and River, Ontario. 46N. 80W. 62
Mangarin, Philippines I. 12N. 121E. 79
Mangi, Asia. 30N. 135W. 2
Mangum, Olkahoma. 35N. 100W. 77
Manhattan, Kansas. 39N. 97W. 73
Manigotogan Lake, Manitoba. 51N. 95W. 65
PAGE
Manikuagan Peninsula and River, Quebec. 49N. 68W. 61
Manila, Philippine Is. 14N. 121E. 79
Manistee and River, Michigan. 44N. 86W. 70
Manistique, Michigan. 46N. 86W. 70
*Manitoba, province, Canada. 55N. 95W. 54
Manitoba Lake, Manitoba. 51N. 99W. 65
Manitou, Manitoba. 49N. 99W. 65
Manitou Lake, Sask. 52N. 105W. 64
Manitou River, Ontario. 49N. 93W. 73
Manitoulin Island, Ontario. 46N. 82W. 62
Manitowoc, Wisconsin. 44N. 88W. 73
Maniwaki, Quebec. 46N. 76W. 71
Manizales, Colombia. 5N. 75W. 92
Mankato, Kansas. 40N 98W. 72
Mankato, Minnesota. 44N. 94W. 73
Manning, S. Carolina. 34N. 80W. 7
Manning Point, Alaska. 70N. 143W. 50
Manotick, Ontario. 45N. 76W. 63
Mansel Island, Keewatin. 72N. 80W. 55
Mansfield, Louisiana. 32N. 94W. 74
Mansfield, Mass. 42N. 71W. 69
Mansfield, Ohio. 41N. 83W. 70
Mansfield, Penn. 42N. 77W. 68
Mansfield Mt., Vermont. 45N. 73W. 69
Manta, Ecuador. 1S. 81W. 92
Mantalingajan Mt., Philippine Is. 9N. 118E. 79
Mantemorelos, Mexico. 26N. 100W. 20
Manti, Utah. 39N. 112W. 76
Mantua, Cuba. 22N. 84W. 85
Manuan, Lake and River, Quebec. 48N. 74W. 60
Many, Louisiana. 32N. 93W. 74
Marybone Creek, Sask. 50N. 104W. 64
Manzanas, Argentina. 40S. 71W. 96
Manzanillo, Colima, Mexico. 19N. 104W. 80
Manzanillo, Cuba. 20N. 77W. 85
Manzanillo Bay, Panama Canal 86
Mar del Norde, Cent. America. 12N. 70W. 5
Mar del Plata, Argentina. 38S. 58W. 96
Mar del Sur, Cent. America. 5N. 90W. 5
Maraca Island, Brazil. 2N. 50W. 94
*Maracaibo Venezuela. 11N. 72W. 92
*Maracaibo, Gulf of, Venezuela. 12N. 72W. 92
*Maracaibo Lake, Venezuela. 10N. 72W. 92
Marajo Island (Joames), Brazil. 1S. 50W. 94
Maranhão, Brazil. 5S. 46W. 94
Marañon River, Peru. 8S. 78W. 93
Maratua, Borneo. 2N. 119W. 79
Marble Island, Keewatin. 63N. 91W. 55
March, Ontario. 45N. 76W. 63
Marchand, Manitoba. 49N. 96W 65
Marchesa Bay, N. Borneo. 7N. 118E. 79
Marcy Mt., New York. 44N. 74W. 69
María, Texas. 30N. 105W. 77
Margaree, Nova Scotia. 46N. 61W. 59
*Margarita Island, Venezuela. 11N. 64W. 83
Margo, Sask. 52N. 103W. 64
Margus, Philippine Is. 8N. 123E. 79
Maria, Quebec. 48N. 66W. 61
Maria Point, Peru. 15S. 77W. 36

PAGE
Maria Madre Island, Nayarit Terr., Mexico. 21N. 107W. 80
Marianna, Arkansas. 35N. 91W. 74
Marianna, Florida. 31N. 85W. 75
Marias River, Montana. 48N. 112W. 76
Mariato Point, Panama. 7N. 81W. 82
Maricopa, Arizona. 33N. 112W. 77
Marie Galante, Leeward Is. 16N 62W. 83
Mariel, Cuba. 23N. 83W. 85
Marietta, Georgia. 34N. 84W. 75
*Marietta, Ohio. 39N. 81W. 70
Marieville, Quebec. 45N. 73W 60
Mariguana Island, Bahama Is. 22N. 73W. 85
Marinduque, Philippine Is. 14N. 122E. 79
Marinette, Wisconsin. 45N 88W. 73
Marion, Alabama. 33N. 87W. 75
Marion, Iowa. 42N. 92W. 73
Marion, Kansas. 38N. 97W. 73
Marion, N. Carolina. 36N. 82W. 70
Marion, Ohio. 41N. 83W. 70
Marion, S. Carolina. 34N. 79W. 75
Marion Town, U.S.A. 40N. 83W. 12
*Mariposa, Yosemite, California. 37N. 120W. 76
Markham, Ontario. 44N. 79W. 62
Marksville, Louisiana. 31N. 92W. 74
Marlborough, Mass. 42N. 72W. 69
Marlinton, W. Virginia. 38N. 80W. 71
Marmora, Ontario. 44N. 78W. 63
Maroni River, Dutch Guiana. 5N. 54W. 92
Marquesas Island, Pacific Ocean. 9S. 140W. 5
Marquesas Keys, Florida. 25N. 82W. 75
Marquette, Michigan. 47N. 87W. 73
Mars, Manitoba. 55N. 100W. 65
Marsh Island, Louisiana. 30N. 92W. 74
Marsh Lake, Yukon. 60N. 134W. 66
Marshall, Arkansas. 36N. 93W. 74
Marshall, Michigan. 42N. 85W. 70
Marshall Minnesota. 44N. 96W. 73
Marshall, N. Carolina. 36N. 83W. 70
Marshall, Texas. 33N. 94W. 74
Marshalltown, Iowa. 42N. 93W. 73
Marshfield, Missouri. 37N. 93W. 73
Martha's Vineyard, Mass. 41N. 71W. 69
*Martinique Island, Windward Is. 15N. 61W. 83
Martins Ferry, Ohio. 40N. 81W. 70
Martinsburg, W. Virginia. 39N. 78W. 68
Martinsville, Virginia. 37N. 80W. 70
Martintown, Ontario. 45N. 75W. 63
Martre, Lac la, Mackenzie. 63N. 120W. 67
Marudi Bay, N. Borneo. 7N. 117E. 79
Maryfield, Sask. 50N. 102W. 64
*Maryland, state, U.S.A. 49N. 76W. 68,71
Marysville, California. 39N. 122W. 76
Marysville, Kansas. 40N. 97W. 73
Marysville, New Brunswick. 46N. 67W. 59
Maryville, Missouri. 40N. 95W. 73
Maryville, Tennessee. 36N. 84W. 75
Masaya, Nicaragua. 12N. 86W. 82
Masbate, Philippine Is. 12N. 124E. 79
Mascota, Jalisco, Mexico. 20N. 105W. 80
Maskinonge and River, Quebec. 46N. 73W. 60

PAGE
Mason City, Iowa. 43N 93W. 73
*Massachusetts, state, U.S.A. 42N. 72W. 69
*Massachusetts Bay, Mass. 42N. 71W. 69
Massena, New York. 45N. 75W. 69
Masset Inlet, Graham Island, B.C. 54N. 132W. 66
Massillon, Ohio. 41N. 81W. 70
Masting Cape, Greenland. 64N. 40W. 55
Matagalpa, Nicaragua. 13N. 86W. 82
Matagorda and Bay, Texas. 29N. 96W. 74
Matagorda Island, Texas. 28N. 97W. 74
Matamoros, Coahuila, Mexico, 26N. 103W. 81
*Matamoros, Tamaulipas, Mexico. 26N. 97W. 81
Matane, Quebec. 49N. 68W. 61
Matanzas, Cuba. 23N. 82W. 85
Matapedia, Quebec. 48N. 67W. 61
Matapedia Lake, Quebec. 49N. 68W. 61
Matapedia River, Quebec. 48N. 67W. 61
Matawin River, Quebec. 47N. 73W. 71
Matchedash Bay, Ontario. 45N. 80W. 62
Matehuala, S. Luis Potosi, Mexico. 24N. 101W. 81
Mattawa and River, Ontario. 46N. 79W. 63
Mattawamkiag, Maine. 46N. 68W. 71
Mattawin River, Quebec. 47N. 73W. 60
*Matto Grosso, Brazil. 15S. 60W. 95
*Matto Grosso, state, Brazil. 12S. 58W. 94
Mattoon, Illinois. 39N. 88W. 73
Maturin, Venezuela. 10N. 63W. 92
Matutum Mt., Philippine Is. 6N. 125E. 79
Maumee, River, Ohio. 41N. 84W. 70
Maurepas Lake, New Orleans, Louisiana. 30N. 90W. 74
Mauvaise River, N. Dakota. 49N. 99W. 72
Mawer, Sask. 51N. 106W. 64
Max Lake, Manitoba. 54N. 96W. 65
Maxcanu, Yucatan, Mexico. 21N. 90W. 80
May, Cape, New Jersey. 39N. 75W. 69
Mayaguez, Porto Rico. 18N. 67W. 85
Mayari, Cuba. 21N. 75W. 85
Mayfield, Kentucky. 37N. 89W. 70
Maynit Lake, Philippine Is. 10N. 126E. 79
Maynooth, Ontario. 45N. 78W. 63
Mayo Bay, Philippine Is. 7N. 126E. 79
Mayo Lake, Yukon. 64N. 135W. 66
Mayo River, Sonora, Mexico. 27N. 110W. 80
Mayon, Philippine Is. 13N. 124E. 79
Mayport, Florida. 30N. 81W. 75
Maysi Cape, Cuba. 20N. 74W. 85
Maysville, Kentucky. 39N. 84W. 70
Mayville, New York. 42N. 80W. 68
Mazapil, Zazatecas, Mexico. 24N. 102W. 81
Mazaruni River, British Guiana. 5N. 60W. 92
Mazatlan, Sinaloa, Mexico. 23N. 106W. 80
Meade, Kansas. 37N. 100W. 72
Meadville, Penn. 42N. 80W. 68
Meaford, Ontario. 45N. 81W. 62
Mecatina, Great and Little, Quebec. 50N. 90W. 58
Mecatina River, Quebec. 51N. 60W. 58
Medellin, Colombia. 7N. 76W. 92
Medford, Oregon. 42N. 123W. 76

PAGE
Medford, Wisconsin. 45N. 90W. 73
Medicine Bow Mts., Wyoming and Colorado. 41N. 106W. 72
Medicine Hat., Alberta. 50N. 112W. 67
Medicine Lodge, Kansas. 37N. 99W. 72
Medicine Stone Lake, Ontario. 51N. 94W. 65
Medora, N. Dakota. 47N. 104W. 72
Meeker, Colorado. 40N. 108W. 72
Megantic and Lake, Quebec. 46N. 71W. 60
Mejillones, Chile. 23S. 71W. 96
Melangies, Dutch E. Indies. 5N. 128E. 79
Melbourne, Arkansas. 36N. 92W. 74
Melbourne Mts., S. Victoria Land, Antarctica. 74S. 163E. 49
Melfort, Sask. 53N. 105W. 64
Melita, Manitoba. 49N. 101W. 64
Melo, Uruguay. 32S. 54W. 96
Melville, Sask. 51N. 103W. 64
Melville Bay, Greenland. 76N. 60W. 55
*Melville Island, Franklin. 76N. 110W. 54
*Melville, Viscount, Sound, Franklin. 73N. 110W. 54
Melville Peninsula, Franklin. 68N. 84W. 55
Memphis, Missouri. 40N. 92W. 73
Memphis, Tennessee. 35N. 90W. 74
Memphremagog Lake, Quebec. 45N. 72W. 60
Menado, Celebes. 1N. 125E. 79
Mendez, Tamaulipas, Mexico. 25N. 98W. 81
Mendocino, Cape, California. 40N. 124W. 76
Mendota, Oklahoma. 36N. 97W. 74
*Mendoza, Argentina. 33S. 69W. 96
Mendoza, Venezuela. 9N. 70W. 83
Menominee, Michigan. 45N. 88W. 73
Menomonie, Wisconsin. 45N. 92W. 73
Meoqui, Chihuahua, Mexico. 28N. 106W. 80
Mercer, Penn. 41N. 80W. 68
Mercy, Cape, Baffin Is. 65N. 63W. 57
Merida, Venezuela. 8N. 71W. 92
*Merida, Yucatan, Mexico. 21N. 90W. 80
Meriden, Connecticut. 42N. 73W. 69
Meridian, Mississippi. 32N. 89W. 74
Meridian, Texas. 32N. 98W. 74
Merimac River, New England. 43N. 71W. 6
Mermenton River, Louisiana. 30N. 93W. 74
Merrickville, Ontario. 45N. 76W. 63
Merill, Wisconsin. 45N. 90W. 73
Merriton, Ontario. 43N. 79W. 63
Mersey River, Nova Scotia. 44N. 65W. 59
Meta River, Colombia. 4N. 72W. 92
Metcalfe, Ontario. 45N. 76W. 63
Metes and River, Quebec. 49N. 68W. 61
Mexala River, Guerrero, Mexico. 18N. 100W. 81
*Mexico, republic 25N. 105W. 80, 81
Mexico, Missouri. 39N. 92W. 73
*Mexico City, Mexico. 19N. 99W. 81
Mexico, Gulf of, Mexico, etc. 25N. 90W. 35
Mezquital, Durango, Mexico. 24N. 105W. 80
Miami, Arizona. 33N. 111W. 77

PAGE
Miami, Florida. 26N. 80W. 75
Miami, Texas. 36N. 100W. 77
Miami River, Ohio. 39N. 84W. 70
Michigan City Indiana. 42N. 87W. 70
Michigan Lake, U.S.A. 44N. 87W. 70
*Michigan, state. U.S.A. 44N. 85W. 70
Michillimackinac, New France. 46N. 85W. 9
Michipicoten Island, Ontario. 48N. 86W. 73
Michmoud, New Orleans, Louisiana. 30N. 90W. 74
Michoacan, state, Mexico. 19N 102W. 81
Mid Park, Colorado. 40N. 106W. 76
Middle Lake, Sask. 52N. 105W. 64
Middleburg, New York. 42N. 74W. 69
Middlesboro, Kentucky. 37N. 84W. 70
Middlesbury, Vermont. 44N. 73W. 69
Middlesex, county, Ontario. 43N. 82W. 62
Middleton, Nova Scotia. 45N. 65W. 59
Middletown, Connecticut. 42N. 73W. 69
Middletown, Delaware. 39N. 76W. 68
Middletown, New York. 41N. 74W. 69
Middletown, Ohio. 39N. 84W. 70
Middletown, Penn. 40N. 77W. 68
Midland, Michigan. 43N. 84W. 70
Midland, Ontario. 45N. 80W. 62
Midwest, Wyoming. 43N. 106W. 72
Mifflintown, Penn. 41N. 77W. 68
Milan, New Hampshire. 45N. 71W. 69
Milbanke Sound, B.C. 52N. 128W. 66
Miles City, Montana. 46N. 106W. 72
Milestone, Sask. 50N. 104W. 64
Milford, Connecticut. 41N. 73W. 69
Milford, Delaware. 39N. 75W. 68
Milk River, Montana. 49N. 112W. 76
Mill Island, Franklin. 64N. 77W. 57
Mill Springs, Kentucky. 37N. 85W. 23
Millbank, S. Dakota. 45N. 97W. 73
Millbrook, Ontario. 44N. 78W. 63
Mille Lacs, Minnesota. 46N. 94W. 73
Mille Lacs, Lac des, Ontario. 49N 90W. 73
Mille Vaches, Quebec. 49N. 69W. 58
Milledgeville, Georgia. 33N. 83W. 75
Miller, Georgia. 33N. 82W. 75
Miller, S. Dakota. 45N. 99W. 72
Millertown, Newfoundland. 49N. 57W. 58
Millikens Bend, Louisiana. 33N. 91W. 22
Milltown, New Brunswick. 45N. 67W. 59
Millville, New Jersey. 39N. 75W. 69
Milneburg, New Orleans, Louisiana. 30N. 90W. 74
Milnor, N. Dakota. 46N. 97W. 73
Milton, Florida. 31N. 87W. 75
Milton, Ontario. 44N. 80W. 62
Milton, Penn. 41N. 77W. 68
Milverton, Ontario. 44N 81W. 62
Milwaukee, Wisconsin. 43N. 88W. 73
Mimico, Ontario. 44N. 79W. 63
Mina San Pedro, Chihauhua, Mexico. 31N. 108W. 80
Minago River, Manitoba. 54N. 100W. 65
Minaki, Ontario. 50N. 95W. 65
Minas, Uruguay, 34S. 55W. 96
Minas Basin, Nova Scotia. 45N. 64W. 59
Minas Chan., Nova Scotia. 45N. 65W. 59
Minas Geraes, state, Brazil. 18S. 45W. 95
Minas Novas, Brazil. 17S. 43W. 95

PAGE
Minatitlan, Vera Cruz, Mexico. 18N. 95W. 81
Minchimahuida Volcano, Argentina. 42S. 72W. 96
Minco, Oklahoma. 35N 98W. 74
Mindanao Island, Philippine Is. 7N. 125E. 79
Minden, Louisiana. 33N. 93W. 74
Minden, Nebraska. 41N. 99W. 72
Minden, Ontario. 45N. 79W. 63
Mindi, Panama Canal 86
Mindoro Island, Philippine Is. 13N. 121E. 79
Mindos Strait, Philippine Is. 13N. 120E. 79
Mineola, Texas. 33N. 95W. 74
Mineral Wells, Texas. 33N. 98W. 74
Mingan, and Island, Quebec. 50N. 64W. 58
Miniota, Manitoba. 50N. 101W. 64
Minneapolis, Kansas. 39N. 98W. 73
Minneapolis, Minnesota. 45N. 93W. 73
Minnedosa, Manitoba. 50N. 100W. 65
Minnesota River, Minnesota. 45N. 96W. 73
*Minnesota, state. U.S.A. 47N. 95W. 73
Minnewaukan, N. Dakota. 48N. 99W. 72
Minot, N. Dakota. 48N. 101W. 72
Minto Lake, Quebec. 57N. 76W. 55
Miquelon Island, Great and Little, Newfoundland. 47N. 57W. 58
Miquihuana, Nuevo Leon, Mexico. 24N. 100W. 81
Mira Bay, Nova Scotia. 46N. 60W. 59
Miraflores, Colombia. 5N. 73W. 83
Miraflores, Panama Canal 86
Miramichi, Nova Scotia. 47N. 65W. 10
Miramichi Bay, New Brunswick. 47N. 65W. 59
Miramichi River, New Brunswick. 47N. 66W. 59
Miranda, Brazil. 20S. 56W. 95
Mirim Lake, Brazil. 33S. 53W. 95
Mirond Lake, Sask. 55N. 103W. 64
Mirror, Yosemite Valley, California 77
Misamis, Philippine Is. 8N. 124E. 79
Miscou Point, New Brunswick. 48N. 64W. 59
Mishikaman Lake, Labrador. 54N. 64W. 55
Mission, Mackenzie. 61N. 119W. 67
Missiquoi, Quebec. 45N. 73W. 60
Missiquoi, Bay and River, Quebec. 45N. 73W. 60
Mississagi, Strait of, Ontario. 46N. 83W. 62
Mississippi Delta, Louisiana. 29N. 89W. 74
Mississippi, Lake and River, Ontario. 45N. 76W. 63
*Mississippi River, U.S.A. 46N. 94W. 73, 74
*Mississippi, state, U.S.A. 32N. 89W. 74
Missoula, Montana. 47N. 115W. 76
Missouri Coteau, Sask. and N. Dakota. 49N. 104W. 64
*Missouri River, U.S.A. 45N. 100W. 20, 21
*Missouri, state, U.S.A. 38N. 93W. 73
Mistassibi River, Quebec. 49N. 72W. 60
Mistassini Lake, Quebec. 51N. 74W. 55
Mistassini River, Quebec. 49N. 73W. 60
Mistatim, Sask. 53N. 103W. 64
Misti Mt., Peru. 16S. 71W. 93
Mita, Lag de, Guerrero, Mexico. 17N. 101W. 81

PAGE
Mitchell, Ontario. 43N. 81W. 62
Mitchell, S. Dakota. 44N. 98W. 72
Mitchel Mt., N. Carolina. 36N. 82W. 70
*Mitla, Oaxaca, Mexico. 17N. 96W. 81
Mixiana Island, Brazil. 0. 50W. 94
Mizantla, Vera Cruz, Mexico. 20N. 97W. 81
Moberly, Missouri. 39N. 93W. 73
*Mobile, and Bay, Alabama. 31N. 88W. 75
Mobridge, S. Dakota. 46N. 100W. 72
Mocha Island, Chile. 38S. 74W. 96
Mocorito, Sinaloa, Mexico. 26N. 108W. 80
Moctezuma, S. Luis Potosi, Mexico. 23N. 101W. 81
Moctezuma, Sonora, Mexico. 30N. 110W. 80
Mogollen Mts., Arizona. 35N. 111W. 77
Mohave, California. 35N. 117W. 77
Mohave City, Arizona. 35N. 114W. 77
Mohawk River, New York. 43N. 75W. 68
Mohrs Corner, Ontario. 46N. 76W. 63
Moira River, Ontario. 44N. 77W. 63
Moisie, and River, Quebec. 50N. 66W. 58
Mojave, California. 35N. 118W. 77
Moline, Illinois. 41N. 91W. 73
Mo'ino, Florida. 31N. 87W. 75
Mollendo, Peru. 17S. 72W. 93
Molson, Manitoba. 50N. 96W. 65
Molson Lake, Manitoba. 54N. 97W. 65
Mona, Island and Passage, W. Indies. 18N. 68W. 85
Monahans, Texas. 32N. 103W. 77
Monclova, Coahuila, Mexico. 27N. 102W. 81
Moncton, New Brunswick. 46N. 65W. 59
Monessen, Penn. 40N. 80W. 68
Monmouth, Illinois. 41N. 91W. 73
Monmouth, New Jersey. 40N. 74W. 10
Mono Lake, California. 38N. 119W. 76
*Monongahela River, Penn. 40N. 80W. 68
Monroe, Louisiana. 33N. 92W. 74
Monroe, Michigan. 42N. 83W. 70
Monroe, N. Carolina. 35N. 81W. 70
Monroe, Wisconsin. 43N. 90W. 73
Monroeville, Alabama. 31N. 87W. 75
Mont Louis, Quebec. 49N. 66W. 61
Montague Island, Alaska. 60N. 148W. 78
*Montana, state, U.S.A. 47N. 110W. 72, 76
Montauk Point, Long I. 41N. 72W. 69
Montcalm, Quebec. 46N. 75W. 60
Monte Christi, S. Domingo. 20N. 72W. 85
Monte Diablo, Sierra del, California. 37N. 120W. 76, 77
Monte Lirio, Panama Canal 86
Montebello, Quebec. 46N. 75W. 63
Montego, Jamaica. 18N. 78W. 85
*Monterey and Bay, California. 37N. 122W. 76
Monteros, Argentina. 31S. 62W. 96
*Monterrey, Nuevo Leon, Mexico. 26N. 100W. 81
*Montevideo, Uruguay. 35S. 56W. 96
Montgomery, Alabama. 32N. 86W. 75
Montgomery, Texas. 30N. 96W. 74
Monticello, Arkansas. 34N. 92W. 74
Monticello, Florida. 31N. 84W. 75
Monticello, Kentucky. 37N. 84W. 70
Monticello, Mississippi. 32N. 90W. 22
Monticello, New York. 42N. 75W. 69

PAGE
Montmagny (St. Thomas), Quebec. 47N. 71W. 60
*Montmorency and River, Quebec. 47N. 71W. 60
Montpelier, Vermont. 44N. 73W. 69
*Montreal, Quebec. 46N. 74W. 60
Montreal Island, Keewatin. 67N. 96W. 64
Montreal Lake, Sask. 54N. 106W. 64
Montreal Point, Manitoba. 54N. 98W. 65
Montreal River, Ontario. 48N. 80W. 70
Montreal River, Quebec. 45N. 73W. 61
Montrose, Colorado. 38N. 108W. 72
Montrose, Penn. 42N. 76W. 68
*Monts, Point de, Quebec. 49N. 67W. 58
Montserrat Island, Leeward Is. 17N 62W. 83
Mooers, New York. 45N. 74W. 71
Moor Lake, Ontario. 46N. 78W. 71
Moorcroft, Wyoming. 44N. 105W. 72
Moore Town, Jamaica. 18N. 76W. 85
Moorefield, W. Virginia. 39N. 79W. 68
Moorhead, Minnesota. 47N. 97W. 73
Moose Lake, Manitoba. 54N. 100W. 65
Moose River, Ontario. 50N. 82W. 13
Moose Factory, Ontario. 51N. 81W. 21
Moose Jaw, and Creek, Sask. 50N. 106W. 64
Moose Mountain Creek, Sask. 50N. 103W. 64
Moosehead Lake, Maine. 46N. 70W. 71
Moosehorn, Manitoba. 51N. 98W 65
Moosomin, Sask. 50N. 102W. 64
Moquegua, Peru. 17S. 71W. 93
Morant Bay, Jamaica. 18N. 76W. 85
Moravian Town, Upper Canada. 43N. 81W. 12
Moravians, Labrador. 58N. 62W. 13
Morden, Manitoba. 49N. 98W. 65
Morehead City, N. Carolina. 35N. 77W. 71
Morelia, Michoacan, Mexico. 20N. 101W. 81
Moreno, Colombia. 5N. 72W. 92
Moresby Island, B.C. 53N. 132W. 66
Morgan City, Louisiana. 30N. 91W. 74
Morganton, N. Carolina. 36N. 82W. 70
Morgantown, Kentucky. 37N. 87W. 22
Morgantown, W. Virginia. 40N. 80W. 68
Moron, Cuba. 22N. 79W. 85
Morotai Strait, Moluccas. 2N. 128E. 79
Morris, Illinois. 41N. 88W. 73
Morris, Manitoba. 49N. 97W. 65
Morris, Minnesota. 45N. 96W. 73
Morrisburg, Ontario. 45N. 75W. 63
Morrisville, New York. 43N. 76W. 68
Morse, Sask. 50N. 107W. 67
Mortes, Rio das, Brazil. 14S. 52W. 94
Mortlach, Sask. 50N. 106W. 64
Moscow, Idaho. 45N. 117W. 76
Mosquito Gulf, Panama. 9N. 81W. 82
Mosquito Inlet, Florida. 29N. 81W. 75
Mosquito Reserve, Nicaragua. 13N. 84W. 82
Mossy Point, Manitoba. 53N. 97W. 65
Motagua River, Cent. America. 15N. 90W. 82
Mouchair-carre Bank, W. Indies. 22N. 70W. 85
Moulton, Alabama. 35N. 87W. 75
PAGE
Moultrie, Georgia. 31N. 84W. 75
Moundsville, W. Virginia. 40N. 81W. 71
Mount Airy, N. Carolina. 36N. 81W. 70
Mount Ayr, Iowa. 41N. 94W. 73
Mount Carmel, Illinois. 38N. 88W. 73
Mount Carroll, Illinois. 42N. 90W. 73
Mount Desert Island, Maine. 44N. 68W. 71
Mount Forest, Ontario. 44N. 81W. 62
Mount Hope, Panama Canal 86
Mount Hunt, Yukon. 62N. 129W. 66
Mount Ida, Arkansas. 35N. 94W. 74
Mount McKinley National Park, Alaska. 63N. 150W. 78
Mount Morris, New York. 43N. 78W. 68
Mount Pleasant, Kentucky. 37N. 83W. 23
Mount Pleasant, Penn. 40N. 80W. 68
Mount Pleasant, S. Carolina. 33N. 80W. 23
Mount Pleasant, Texas. 33N. 95W. 74
Mount Sterling, Kentucky. 38N. 84W. 70
Mount Vernon, Georgia. 32N. 83W. 75
Mount Vernon, Kentucky. 37N. 85W. 70
Mount Vernon, Missouri. 37N. 94W. 73
Mount Vernon, New York. 41N. 74W. 69
Mount Vernon, Ohio. 40N. 83W. 70
Mountain Home, Arkansas. 36N. 92W. 74
Mountains of Brazil, Brazil. 11S. 48W. 89
Mouse Lake, Sask. 56N. 106W. 67
Mowbray, Manitoba. 49N. 98W. 65
Moyobamba, Peru. 6S. 77W. 92
Michalat Lake, Vancouver, B.C. 50N. 126W 66
Mud Island, Nova Scotia. 43N. 66W. 59
Muertos Bay, Lr. California. 24N. 110W. 80
Mukutawa River, Manitoba. 53N. 97W. 65
Mulvehill, Manitoba. 51N. 98W. 65
Muna, Campeche, Mexico. 21N. 90W. 80
Muncie, Indiana. 4[illegible]N. 86W. 70
Munfordville Kentucky. 37N. 86W. 70
Murchison, Cape, Banks Is., 63N. 64W. 65
Murchison, Cape, Boothia Peninsula, Canada. 72N. 95W. 50
*Murfreesboro, Tennessee. 36N. 86W. 75
Murphy, N. Carolina. 35N. 84W. 70
Murphysboro, Illinois. 38N. 89W. 73
Murray River, Prince Edward I. 46N. 63W. 59
Murray River, Quebec. 48N. 70W. 60
Muscatine, Iowa. 41N. 91W. 73
Muskegon, Michigan. 43N. 86W. 70
Muskogee, Oklahoma. 36N. 95W. 74
Muskoka, Ontario. 45N. 79W. 62
Muskoka, Lake and River, Ontario. 45N. 80W. 62
Muskrat Lake, Ontario. 46N. 77W. 63
Muskwa River, B.C. 59N. 124W. 66
Muskwaro Lake, Quebec. 51N. 61W. 58
Musquodobait River, Nova Scotia. 45N. 63W. 59
Mussel Shell River, Montana. 46N. 109W. 72
Muzon, Cape, Alaska. 55N. 132W. 66

Nachrak, Labrador. 59N. 64W. 57
Nacogdoches, Texas. 32N. 95W. 74
Nacosari, Sonora, Mexico. 30N. 110W. 80
Nado, Mexico. 20N. 100W. 81
Naga, Philippine Is. 14N. 123E. 79

PAGE
Nahma, Michigan. 46N. 87W. 73
Nahuel-Huapi, Lake, Argentina. 41S. 71W. 76
Nain, Labrador. 57N. 62W. 55
Namew Lake, Manitoba. 54N. 102W. 64
Nana, B.C. 52N. 128W. 56
Nanaimo, Vancouver, B.C. 49N. 124W. 66
Nanticoke, Penn. 41N. 76W. 68
Nantucket, and Island, Mass. 41N. 70W. 69
Nantucket Sound, Mass. 42N. 70W. 69
Nanusa, Dutch E. Indies. 5N. 127E. 79
Nanusa Islands, Dutch E. Indies. 5N. 127E. 79
Napa, California. 38N. 122W. 76
Napanee, Ontario. 44N. 77W. 63
Napierville, Quebec. 45N. 73W. 60
Napinka, Manitoba. 49N. 101W. 64
*Napo River, Ecuador. 2S. 73W. 92
Napoleon, N. Dakota. 47N. 100W. 72
Napoleon, Ohio. 41N. 84W. 70
Narragansett Pier, Rhode Island. 41N. 71W. 69
Narvacan, Philippine Is. 18N. 120E. 79
Nashua, New Hampshire. 43N. 71W. 69
Nashville, Arkansas. 34N. 94W. 74
Naskville, Illinois. 38N. 89W. 73
Nashville, N. Carolina. 36N. 78W. 71
*Nashville, Tennessee. 36N. 86W. 70
Nass River, B.C. 55N. 129W. 66
*Nassau, Bahama Is. 25N. 77W. 85
Natal, Brazil. 6s. 35W. 94
Natashkwan, Quebec. 50N. 62W. 58
*Natchez, Mississippi. 32N. 91W. 74
Natchitoches, Louisiana. 32N. 93W. 74
Nation River, B.C. 55N. 124W. 66
Nation River, Ontario. 45N. 75W. 63
National City, California. 33N. 117W. 77
Natividad Bank, W. Indies. 20N. 69W. 85
Nauta, Peru. 4s. 73W. 92
Navarin Island, Chile. 55s. 68W. 96
Navasa Island, Haiti. 18N. 75W. 85
Nayarit Terr., Mexico. 22N. 105W. 80
Nazareth, Brazil. 8s. 35W. 89
Nazas, Durango, Mexico. 25N. 104W. 80
Nebo Mt., Utah. 40N. 112W. 76
Nebraska City, Nebraska. 41N. 96W. 73
*Nebraska, state, U.S.A. 42N. 100W. 72
Neches River, Texas. 31N. 94W. 74
Necochea, Argentina. 39s. 59W. 96
Needles, The, California. 35N. 114W. 77
Neepawa, Manitoba. 50N. 100W. 65
Negril, Cape, Jamaica. 18N. 78W. 85
Negro River, Argentina. 40s. 64W. 96
Negros, Philippine Is. 10N. 123E. 79
Neiba and Bay, S. Domingo. 18N. 71W. 85
Neiva, Colombia. 3N. 75W. 92
Nelson, B.C. 49N. 117W. 67
Nelson River, B.C. 59N. 124W. 66
Nelson River, Manitoba. 57N. 95W. 57
Neosho, Missouri. 37N. 94W. 73
Neosho River, Kansas. 38N. 96W. 73
Neosho River, Oklahoma. 36N. 95W. 74
Ness City, Kansas. 38N. 100W. 72
Nettilling Lake, Baffin Is. 66N. 72W. 55
Neuquen, terr., Argentina. 39s. 68W. 96
Neuquen River, Argentina. 39s. 69W. 96
Neuse River, Carolina. 35N. 78W. 6
Nevada, Missouri. 38N. 94W. 73

PAGE
Nevada Falls, Yosemite Val., California 77
Nevada, Sierra, California. 119W. 76, 77
*Nevada, state, U.S.A. 40N. 116W. 76, 77
Nevada, Cerro, Argentina. 36s. 69W. 96
*Nevis Island, Leeward Is. 17N. 63W. 83
New, Chan., Ontario. 43N. 81W. 62
New City, New York. 41N. 74W. 69
New River, British Guiana. 2N. 57W. 92
New Albany, Indiana. 38N. 86W. 70
New Amsterdam, Brit. Guiana. 6N. 56W. 92
New Amsterdam, New Netherlands. 41N. 74W. 6
New Augusta, Mississippi. 31N. 89W. 74
New Bedford, Mass. 42N. 71W. 69
New Brighton, Penn. 41N. 80W. 68
New Britain, Connecticut. 42N. 73W. 69
New Britain, Quebec. 57N. 70W. 13
*New Brunswick, prov., Canada 46N. 66W. 58
New Brunswick, New Jersey. 41N. 74W 69
New Buffalo, Michigan. 42N. 87W. 188
New Carlisle, Quebec. 48N. 65W. 61
New Carthage, Louisiana. 32N. 91W. 22
New Castle, Colorado, 40N. 109W. 72
New Castle, Penn. 41N. 80W. 68
New Cumberland, W. Virginia. 41N. 81W. 68
New Edinburgh, Ontario. 45N. 76W. 63
New England, N. America. 43N. 71W. 6
New England, N. Dakota. 46N. 103W. 72
New France, N. America. 46N. 75W. 4
New Gatun, Panama Canal 86
New Glasgow, Nova Scotia. 46N. 63W. 59
New Granada (Colombia), S. America. 15N. 75W. 35
New Hamburg, Ontario. 43N. 81W. 62
*New Hampshire, U.S.A. 43N. 71W. 69
New Haven, Connecticut. 41N. 73W. 69
New Iberia, Louisiana. 30N. 92W. 74
*New Jersey, state, U.S.A. 39N. 75W. 69
New Kensington, Penn. 41N. 80W. 68
New Linen, Panama Canal 86
New Lisbon, Ohio. 41N. 81W. 16
*New London, Connecticut. 41N. 72W. 69
*New Madrid, Missouri. 37N. 90W. 73
*New Mexico, state. U.S.A. 35N. 105W. 77
New Netherlands, N. America. 42N. 74W. 6
New North Wales, Canada. 62N. 98W. 12
*New Orleans, Louisiana. 30N. 90W. 74
New Philadelphia, Ohio. 41N. 81W. 70
New Providence, Panama Canal 86
*New Providence Island, Bahama Is. 25N. 77W. 82
New Richmond, Quebec. 48N. 66W. 61
New Rockford, N. Dakota. 48N. 99W. 72
New Scotland, N. America. 46N. 66W. 4
New Siberian Islands, Siberia. 74N. 148E. 48
New Smyrna, Florida. 29N. 81W. 75
New South Wales, Canada. 55N. 95W. 12
New Spain (Mexico). 22N. 103W. 34
New Sweden, N. America. 39N. 75W. 6
New Troy, Florida. 30N. 83W. 75
New Ulm, Minnesota. 44N. 95W. 73
New Westminster, B.C. 49N. 123W. 66
*New York City, New York. 41N. 74W. 69
*New York, state, U.S.A. 43N. 75W. 68, 69

PAGE
*Newark, New Jersey. 41N. 74W. 69
*Newark, Ohio. 40N. 82W. 70
Newark, Upper Canada. 43N. 79W. 12
*Newbern, N. Carolina. 35N. 77W. 71
Newberry, Michigan. 46N. 86W. 70
Newberry, S. Carolina. 34N. 82W. 75
Newboro, Ontario. 45N. 76W. 63
Newburgh, New York. 42N. 74W. 69
Newburgh, Ontario. 44N. 77W. 63
*Newburyport, Mass. 43N. 71W. 69
Newcastle, Delaware. 40N. 76W. 68
Newcastle, New Brunswick. 47N. 66W. 59
Newcastle, Ontario. 44N. 79W. 63
Newcastle, Wyoming. 44N. 104W. 72
Newfane, Vermont. 43N. 73W. 69
*Newfoundland, dominion. 49N. 57W. 58
Newmarket, Ontario. 44N. 79W. 62
Newnan, Georgia. 33N. 85W. 75
Newnham, Cape, Alaska. 59N. 162W. 78
Newport, Arkansas. 36N. 91W. 74
Newport, Kentucky. 39N. 84W. 70
Newport, New Hampshire. 43N. 72W. 69
Newport, Oregon. 45N. 124W. 76
Newport, Quebec. 48N. 65W. 61
*Newport, Rhode Island. 42N. 71W. 69
Newport, Vermont. 45N. 72W. 69
Newport News, Virginia. 37N. 76W. 71
Newton, Georgia. 31N. 84W. 75
Newton, Iowa. 42N. 93W. 73
Newton, Kansas. 38N. 97W. 73
Newton, Mass. 42N. 71W. 69
Newton, New Jersey. 41N. 75W. 69
Newton, Texas. 31N. 94W. 74
Niacim, Sask. 52N. 104W. 64
*Niagara and River, Ontario. 43N. 79W. 63
Niagara Falls, Ontario and New York. 43N. 79W. 68
*Nicaragua, republic, Cent. America. 13N. 85W. 82
Nicaragua Lake, Nicaragua. 12N. 86W. 82
Nickerie, Dutch Guiana. 6N. 56W. 92
Nicolas Chan., Cuba. 23N. 81W. 85
Nicolet, Quebec. 46N. 73W. 62
Nicolet, Lake and River, Quebec. 46N. 72W. 60
Nicoya, Costa Rica. 10N. 86W. 82
Nicoya Bay, Costa Rica. 10N. 85W. 82
Nictheroy, Brazil. 23S. 43W. 37
Nieves, Zacatecas, Mexico. 24N. 103W. 81
Nijni Kolymsk, Siberia. 68N. 161E. 48
Ninitte, Manitoba. 49N. 100W. 65
Niobrara, Nebraska. 43N. 98W. 73
Niobrara River, Nebraska. 42N. 102W. 72
Nipe Bay, Cuba. 21N. 76W. 85
Nipigon and Bay, Ontario. 49N. 88W. 73
Nipisiquit Bay, New Brunswick. 48N. 66W. 59
Nipisiquit River, New Brunwsick. 47N. 66W. 59
Nipissing, district, Ontario. 47N. 80W. 62
*Nipissing Lake, Ontario. 46N. 80W. 62
Nipowin, Sask. 53N. 104W. 67
Niska, Manitoba. 55N. 98W. 65
Nisling River, Yukon. 62N. 138W. 66
Nisutlin River, Yukon. 61N. 133W. 66
Noatak River, Alaska. 68N. 160W. 78
Nochistlan, Zacatecas, Mexico. 21N. 103W. 81

PAGE
Noire River, Quebec. 46N. 73W. 60
Nokomis, Sask. 51N. 105W. 64
Nombre de Dios, Cent. America. 10N. 79W. 3
Nombre de Dios, Durango, Mexico. 24N. 105W. 80
Nome, Alaska. 65N. 165W. 78
Nomining, Quebec. 46N. 75W. 71
Nonoava, Chihuahua, Mexico. 27N. 106W. 80
*Nootka Sound, Vancouver, B.C. 50N. 126W. 66
Norfolk, Nebraska. 42N. 97W. 73
Norfolk, county, Ontario. 43N. 81W. 62
*Norfolk, Virginia. 37N. 76W. 71
Norgate, Manitoba. 51N. 100W. 65
Norland, Wyoming. 44N. 108W. 72
Norman, Mackenzie. 65N. 125W. 66
Norman, Oklahoma. 35N. 97W. 74
Norristown, Penn. 40N. 75W. 68
North Adams, Mass. 43N. 73W. 69
North Balabak Strait, Philippine Is. 8N. 117E. 79
North Battleford, Sask. 53N. 108W. 67
North Bay, Ontario. 46N. 79W. 62
North Cape, Nova Scotia. 47N. 60W. 59
North Carolina, state, U.S.A. 36N. 80W. 70
North Channel, Ontario. 46N. 83W. 62
North Creek, New York. 44N. 74W. 69
North Dakota, state, U.S.A. 47N. 100W. 72
North Dome, Yosemite Valley, California. 38N. 120W. 77
North East Foreland, Greenland. 81N. 11W. 39
North-East Land, Svalbard. 80N. 25E. 48
North Hero, Vermont. 45N. 73W. 69
North Island, B.C. 54N. 133W. 66
North Land, Antarctica. 66S. 126W. 49
North Land, Siberia. 78N. 100E. 48
North Lincoln, Ellesmere I. 77N. 85W. 48
North Little Rock, Arkansas. 35N. 92W. 74
North Loup, Nebraska. 41N. 99W. 76
North Mt., Nova Scotia. 45N. 65W. 59
North Park, Colorado. 41N. 107W. 76
North Platte, Nebraska. 41N. 101W. 72
North Platte River, Wyoming and Nebraska. 43N. 107W. 72
North Point, Prince Edward I. 47N. 64W. 59
North Pole. 90N. 48
North River, Quebec. 46N. 73W. 61
North Somerset Island, Franklin. 68N. 95W. 54
North Sydney, Nova Scotia. 46N. 60W. 59
North Tonawanda, New York. 43N. 79W. 68
Northampton, Mass. 42N. 73W. 69
Northern Bight, Newfoundland. 48S. 54W. 58
Northport, Michigan. 45N. 86W. 70
Northumberland, New Brunswick. 47N. 66W. 59
Northumberland, district, Ontario. 44N. 78W. 63
Northumberland Strait, Prince Edward I. 46N. 64W. 59
Northville, New York. 43N. 74W. 69
Norton, Kansas. 40N. 100W. 72

PAGE
Norton Bay, Alaska. 65N 162W. 78
Norton Sound, Alaska. 63N. 165W. 78
Norval, Ontario. 44N. 80W. 62
Norwalk, Connecticut. 41N. 73W. 69
Norwalk, Ohio. 41N. 83W. 70
Norway House, Manitoba. 54N. 98W. 65
*Norwich, Connecticut. 42N. 72W. 69
Norwich, New York. 43N. 76W. 68
Norwich, Ontario. 43N. 81W. 62
Norwood, New York. 45N. 75W. 69
Norwood, Ontario. 44N. 78W. 63
Notikewin River, Alberta. 57N. 118W. 67
Notre Dame Bay, Newfoundland. 50N. 56W. 58
Notre Dame Mt., Quebec. 48N. 67W. 61
Nottawasaga Bay, Ontario. 45N. 80W. 62
Nottingham Island, Franklin. 63N.78W. 57
*Nova Scotia, province, Canada. 45N. 63W. 59
Novaya Zemlya, Arctic Ocean. 73N. 55E. 39
Novo Hamburge, Brazil. 30S. 50W. 95
Nuchek, Alaska. 60N. 147W. 40
Nueces River, Texas. 28N. 98W. 77
Nuelton Lake, Keewatin and Manitoba. 60N. 99W. 67
Nueva Bay, Argentina. 43S. 64W. 96
Nuevitas, Cuba. 22N. 77W. 85
Nuevo, Cay, Mexico. 22N. 92W. 81
Nuevo Leon, state, Mexico. 25N. 100W. 81
Nunivak Island, Alaska. 60N. 166W. 78
Nushagak, Alaska. 59N. 158W. 78
Nut Lake, Sask. 52N. 104W. 74
Nutarawit Lake, Keewatin. 63N. 98W. 67
Nyack, New York. 41N. 74W. 69

Oak Hill, Penn. 40N. 77W. 23
Oak Lake, Manitoba. 50N 101W. 64
Oak Point, Manitoba. 51N. 98W. 65
Oakland, California. 38N. 122W. 76
Oakland, Maryland. 39N. 79W. 68
Oakley, Kansas. 39N. 101W. 72
Oakville, Ontario. 43N. 80W. 62
Oakville, Texas. 28N. 98W. 77
Oates Land, Antarctica. 70S. 163E. 49
Oaxaca, and state, Mexico. 17N. 97W. 81
Obatogamau Lake, Quebec. 50N. 75W. 60
Oberlin, Kansas. 40N 101W. 72
Obidos, Brazil. 2S. 55W. 94
Ocala, Florida. 29N. 82W. 75
Ocampo, Tamaulipas, Mexico. 23N. 100W. 81
Ocean City, New Jersey. 39N. 75W. 69
Oceanus Occidentalis (Atlantic Ocean) 2
Ochre, Manitoba. 51N. 100W. 65
Ocmulgu River, Georgia. 32N. 83W. 75
Ocoa, S. Domingo. 18N. 71W. 85
*Ococingo, Chiapas, Mexico. 17N. 92W. 81
Oconee River, Georgia. 32N. 83W. 75
Oconto, Wisconsin. 45N. 88W. 73
Ocotal, Nicaragua. 14N. 86W. 82
Ocotlan, Jalisco, Mexico. 20N. 103W. 81
Ocracoke, and Inlet, N. Carolina. 35N. 76W. 71
Oeiras, Brazil. 7S. 43W. 94
Ogallala, Nebraska. 41N. 102W. 72
Ogden, Utah. 41N. 112W. 76
*Ogdensburg, New York. 45N. 75W. 68

PAGE
Ogilvie, Manitoba. 50N. 99W. 65
Ogilvie, Yukon. 63N. 140W. 66
*Ohio River, U.S.A. 39N. 86W. 21
*Ohio, state, U.S.A. 40N. 82W. 70
Oil City, Ontario. 43N. 82W. 62
Oil City, Penn. 41N. 80W. 68
Oil Springs, Ontario. 43N. 82W. 62
Ojinaga, Chihuahua, Mexico. 29N. 105W. 80
Oka, Quebec. 45N. 74W. 60
Okanagon, B.C. 50N. 119W. 66
Okeechobee, and Lake, Florida. 27N. 81W. 75
Okhotsk, Siberia. 60N. 143E. 48
Okinakane River, Washington. 49N. 120W. 66
Okkak, Labrador. 58N. 62W. 55
Oklahoma City, Oklahoma. 35N. 98W. 74
*Oklahoma, state, U.S.A. 36N. 97W. 74, 77
Okmulga, Oklahoma. 36N. 96W. 74
Olathe, Kansas. 39N. 95W. 73
Old Crow River, Yukon. 68N. 140W. 78
Old Providence Island, Colombia. 13N. 81W. 82
Olean, New York. 42N. 78W. 68
Olenik, River Siberia. 70N. 120E. 48
Olinda, Brazil. 8s. 35W. 36
Olivença, Brazil. 4s. 69w. 92
Olivet, S. Dakota. 43N. 98W. 73
Olney, Illinois. 39N. 88W. 73
Olustee, Florida. 30N. 82W. 23
Olympia, Washington. 47N. 123W. 76
Olympo, Paraguay. 21S. 58W. 95
Olympus, Washington. 48N. 124W. 76
Omaha, Nebraska. 41N. 96W. 73
Omemee, Ontario. 44N. 79W. 63
Omenak Fiord, Greenland. 71N. 52W. 55
Ometepec, Guerrero, Mexico. 16N. 98W. 81
Omineca River, B.C. 56N. 125W. 66
Ommaney, Cape, Alaska. 56N. 137W. 66
Omoa, Honduras. 16N. 88W. 82
Onaping Lake, Ontario. 47N. 81W. 62
Onawa, Iowa. 42N. 96W. 73
Oneida, and Lake, New York. 43N. 76W. 68
O'Neill, Nebraska. 42N. 99W. 72
Oneonta, New York. 42N. 75W. 79
Onida, S. Dakota. 45N. 100W. 72
Onondaga, Ontario. 43N. 80W.. 63
Onota, Michigan. 46N. 87W. 73
Onslow, Quebec. 45N. 76W. 63
Onslow Bay, N. Carolina. 34N. 78W. 71
Ontario, province, Canada. 45N. 82W. 55
Ontario, county, Ontario. 44N. 79W. 62
Ontario, Oregon. 44N. 117W. 76
Ontario, Lake, U.S.A and Canada. 44N. 78W. 63
Ontonagon, Michigan. 47N. 89W. 73
Ootsa Lake, B.C. 54N. 126W. 66
Opelika, Alabama. 33N. 85W. 75
Opelousas, Louisiana. 31N. 92W. 74
Ophir, California. 35N. 118W. 77
Opodepe, Sonora, Mexico. 30N. 111W. 80
Oran, Argentina. 23S. 65W. 96
Orange, Texas. 30N. 95W. 74
Orange Cape, Brazil. 4N. 51W. 94
Orange City, Iowa. 43N. 96W. 73
Orange Island, Philippine Is. 21N. 122E. 79

PAGE
Orangeburg, S. Carolina. 34N. 81W. 75
Orangeville, Ontario. 44N. 80W. 62
Oraquieta, Philippine Is. 8N. 124W. 79
Oras, Philippine Is. 12N. 125E. 79
Orbisonia, Penn. 40N. 78W. 68
Orchilla Island, Venezuela. 12N. 66W. 83
Ord, Nebraska. 42N. 99W. 72
Oregon City, Oregon. 45N. 123W. 76
Oregon Inlet, N. Carolina. 36N. 76W. 71
*Oregon, state, U.S.A 44N. 122W. 76
Orford, Cape, Oregon. 43N. 125W. 76
Oriental, Puebla, Mexico. 19N. 97W. 81
Orilla, Michoacan, Mexico. 18N. 102W. 81
Orillia, Ontario. 45N. 79W. 62
*Orinoco River, Venezuela. 9N. 63W. 92
Orizaba, Vera Cruz, Mexico. 19N. 97W. 81
Orlando, Florida. 29N. 81W. 75
Orleans, Ontario. 45N. 76W. 63
*Orleans Island, Quebec. 47N. 71W. 60
Ormstown, Quebec. 45N. 74W. 61
Oromocto, New Brunswick. 46N. 66W. 59
Oromocto River, New Brunswick. 45N. 67W. 59
Oroyo, Peru. 12s. 76w. 93
Oruro, Bolivia. 18s. 67w. 93
Osage City, Kansas. 39N. 96W. 73
Osage River, Kansas and Missouri. 38N. 95W. 73
Osborne, Kansas. 40N. 99W. 72
Osceola, Arkansas. 36N. 90W. 74
Osceola, Missouri. 38N. 94W. 73
Osceola, Wisconsin. 45N. 93W. 73
Oscoda, Michigan. 44N. 83W. 70
Oshawa, Ontario. 44N. 79W. 63
Oshkosh, Wisconsin. 44N. 89W. 73
Oskaloosa, Iowa. 41N. 93W. 73
Osler, Sask. 52N. 107W. 64
Ororno, Chile. 40s. 73W. 96
Ossining, New York. 41N. 74W. 69
Ostrander's Rocks, Yosemite Valley, California. 38N. 120W. 77
Oswego, Kansas. 37N. 95W. 73
*Oswego, and Falls, New York. 43N. 76W. 68
Otosquen, Sask. 53N. 102W. 64
Ottawa, Illinois. 41N. 89W. 73
Ottawa, Kansas. 39N. 95W. 73
*Ottawa, Ontario. 45N. 76W. 63
*Ottawa River, Ontario and Quebec. 46N. 55
Otter Head, Ontario. 48N. 86W. 73
Otter Lake, Sask. 56N. 105W. 67
Otterville, Ontario. 43N. 81W. 62
Otto, Manitoba. 51N. 98W. 65
Ottumura, Iowa. 41N. 92W. 73
Otumba, Mexico. 20N. 99W. 81
Ouachita City, Louisiana. 33N. 92W. 74
Ouro Preto, Brazil. 20s. 44W. 95
Ousiemska River, Quebec. 49N. 73W. 60
Outarde Bay, Quebec. 49N. 69W. 58
Outardes, R. aux, Quebec. 49N. 69W. 61
Outer Islands, Quebec. 51N. 59W. 58
Outlook, Sask. 52N. 107W. 64
Ovalle, Chile, 31s. 71W. 96
Owatonna, Minnesota. 44N. 93W. 73
Owego, New York. 42N. 76W. 68
Owen Sound, Ontario. 45N. 81W. 62
Owens Lake, California. 36N. 118W. 77
Owensboro, Kentucky. 38N. 87W. 70

PAGE
Owosso, Michigan. 43N. 84W. 70
Owyhee River, Oregon. 43N. 117W. 76
Oxbow, Sask. 49N. 102W. 64
Oxford, Mississippi. 34N. 89W. 74
Oxford, New York. 42N. 76W. 68
Oxford, N. Carolina. 36N. 79W. 70
Oxford, Nova Scotia. 46N. 64W. 59
Oxford, county, Ontario. 43N. 81W. 62
Oxford House, Manitoba. 55N. 96W. 65
Oxford Lake, Manitoba. 55N. 96W. 65
Oyapoc River, Brazil. 3N. 52W. 94
Oyster Bay, Florida. 26N. 82W. 75
Ozark, Arkansas. 35N. 94W. 74
Ozark, Missouri. 37N. 93W. 73
Ozark Mts., Arkansas. 34N. 94W. 74
Ozuluama, Vera Cruz, Mexico. 22N. 98W. 81

Pacasmayo, Peru. 7s. 80w. 93
Pacatello, Idaho. 43N. 112W. 76
Pachuca, Hidalgo, Mexico. 20N. 99W. 81
Pacific, Missouri. 39N. 91W. 73
Paddockwood, Sask. 53N. 105W. 64
Padre Island, Texas. 27N. 97W. 77
Paducah, Kentucky. 37N. 89W. 70
Pagosa Springs, Colorado. 37N. 107W. 72
Painesville, Ohio. 42N. 81W. 70
Paintsville, Kentucky. 38N. 83W. 70
Paisley, Ontario. 44N. 81W. 62
Paitan Bay, N. Borneo. 7N. 117E. 79
Paitillo, Punta, Panama Canal 86
Pakenham, Ontario. 45N. 76W. 63
Palanan, Philippine Is. 17N. 122E. 79
Palatka, Florida. 30N. 82W. 75
Palawan, Philippine Is. 10N. 119W. 79
Palestine, Texas 32N. 96W. 74
Palm Beach, Florida. 27N. 80W. 75
Palm Key, Florida. 27N. 83W. 75
Palma, Brazil. 13s. 47W. 94
Palma, Cape, Yucatan, Mexico. 21N. 90W. 80
Palmarito, Lr. California. 24N. 110W. 80
Palmer Archipelago, Antarctica. 64s. 63W. 49
Palmer's Rapids, Ontario. 45N. 77W. 63
Palmerston, Ontario. 44N. 81W. 62
Palmira, Colombia. 4N. 76W. 82
Palmo, Cape, Lr. California. 23N. 110W. 80
Palmyra, Virginia. 38N. 78W. 71
Palo Seco (Leper Col.), Panama Canal 86
Palos Island, Louisiana. 30N. 89W. 74
Palouse River, Washington. 47N. 118W. 76
*Pamlico Sound, N. Carolina. 35N. 76W. 71
Pamoscachiou Lake, Quebec. 49N. 71W. 60
Pampas, Argentina. 36s. 65W. 96
Pamplona, Colombia. 8N. 72W. 92
Panache Lake, Ontario. 46N. 81W. 62
*Panama, Panama. 9N. 80W. 82
Panama City, Florida. 30N. 86W. 75
Panama, Gulf of, Panama. 8N. 79W. 82
Panay, Philippine Is. 12N. 122E. 79
Pandan, Philippine Is. 12N. 122E. 79
Pangman, Sask. 50N. 105W. 64
Pangnirtung, Baffin Is. 66N. 66W. 48
Pangutarang Island, Philippine Is. 6N. 120E. 79
Panteh River, Borneo. 2N. 118E. 79
Panuco River, Mexico. 22N. 99W. 81

PAGE
Pao, Venezuela. 9N. 65W. 83
Papagos, Sonora, Mexico. 32N. 113W. 80
Papaloapan River, Mexico. 18N. 97W. 81
Papantla, Vera Cruz, Mexico. 20N. 97W. 81
Papasquiaro, Durango, Mexico. 25N. 106W. 80
Papinsville, Missouri. 38N. 94W. 22
Paposa, Chile. 25S. 70W. 96
Para (Belem), Brazil. 2S. 48W. 94
Para, Rio, Brazil. 1S. 49W. 94
Paracatu, Brazil. 17S. 47W. 95
Paragould, Arkansas. 36N. 90W. 74
Paragua, Philippine Is. 10N. 119E. 79
Paragua River, Venezuela. 6N. 65W. 92
Paraguana Peninsula, Venezuela. 12N. 70W. 92
*Paraguay, state, S. America. 24S. 57W. 95
*Paraguay River, Paraguay, etc. 26S. 57W. 95
Parahyba, Brazil. 7S. 35W. 94
Parahyba River, Brazil. 22S. 41W. 95
Paraiso, Panama Canal 86
Paramaribo, Dutch Guiana. 6N. 55W. 92
Parana, Brazil. 25S. 52W. 95
*Parana, and River, Argentina. 32S. 60W. 96
Parana River, Brazil. 20S. 52W. 95
Paranagua, Brazil. 25S. 49W. 95
Paranapanema River, Brazil. 23S. 51W. 95
Parent, Quebec. 48N. 75W. 60
Paria, Venezuela. 10N. 62W. 83
*Paria, Gulf of, Venezuela. 10N. 62W. 92
Parina, Cape, Peru. 5S. 82W. 92
Parintins, Brazil. 3S. 57W. 94
Paris, Illinois. 40N 88W. 73
Paris, Ontario. 43N. 81W. 62
Paris, Texas. 34N. 96W. 74
Park Rapids, Minnesota. 47N. 95W. 73
Parkdale, Ontario. 44N. 79W. 63
Parker, S. Dakota. 43N. 97W. 73
Parkersburg, W. Virginia. 39N. 82W. 71
Parkhill, Ontario. 43N. 82W. 62
Parnagua, Brazil. 9S. 44W. 94
Parnahyba, and River, Brazil. 3S. 42W. 94
Parowan, Utah. 38N. 113W. 20
Parr Town, New Brunswick. 45N. 66W. 13
Parral, Chihuahua, Mexico. 27N. 106W. 80
Parras, Coahuila, Mexico. 26N. 102W. 81
Parras Lago, Coahuila, Mexico. 26N. 103W. 81
Parrsboro, Nova Scotia. 45N. 64W. 59
Parry Islands, N. America. 79N. 100W. 48
Parry Island, Ontario. 45N. 80W. 62
Parry Sound, Ontario. 45N. 80W. 62
Parsnip River, B.C. 56N. 123W. 66
Parsons, Kansas. 37N. 95W. 73
Paru River, Brazil. 0. 54W. 94
Pas, The, Manitoba. 54N. 101W. 64
Pasadena, California. 34N. 118W. 77
Pascage, Mississippi. 30N. 88W. 74
Pasco, Peru. 10S. 76W. 90
Pasco, Washington. 46N. 119W. 76
Paspebiac, Quebec. 48N. 65W. 61
Pasqua, Sask. 50N. 105W. 64
Pasquia Hills, Sask. 53N. 103W. 64
Pasquia River, Sask.–Manitoba. 54N. 102W. 64

PAGE
Passamaquoddy Bay, New Brunswick. 45N. 67W. 59
Pastaza River, Ecuador. 3S. 76W. 92
Pasto, Colombia. 1N. 78W. 92
*Patagonia, Argentina. 44S. 70W. 96
Pataz, Peru. 7S. 78W. 93
Patchogue, Long Island. 41N. 73W. 69
Paterson, New Jersey. 41N. 75W. 69
Patia River, Colombia. 2N. 78W. 92
Patillos, Chile. 21S. 70W. 93
Patos Lake, Chihuahua, Mexico. 31N. 106W. 80
Patricia, district. Ontario. 53N. 90W. 55
Pattersonville, Louisiana. 30N. 91W. 22
Patzcuaro, Michoacan, Mexico. 19N. 102W. 81
Paulo Affonso, Brazil. 9S. 38W. 94
Pauls Valley, Oklahoma. 35N. 97W. 74
Pausa, Peru. 15S. 73W. 93
Pawhuska, Oklahoma. 37N. 96W. 74
Pawtucket, Rhode Island. 42N. 71W. 69
Paxton, Illinois. 40N. 88W. 73
Payne Lake, Quebec. 60N. 73W. 55
Paynesville, Minnesota. 45N. 95W. 73
*Paysandu, Uruguay. 32S. 58W. 96
Payta, Peru. 5S. 81W. 92
Pea Ridge, Arkansas. 36N. 94W. 22
Peace River, Alberta. 56N. 117W. 67
Peace River, B.C. and Alberta. 56N. 120W. 54
Peace River Pass, B.C. 56N. 124W. 54
Pearl River, Mississippi. 32N. 90W. 22
Pebas, Peru. 3S. 72W. 92
Pecos, Texas. 32N. 104W. 77
Pecos River, New Mexico and Texas. 32N. 104W. 77
Pedernales, Ecuador. 0. 80W. 92
Pedras, Brazil. 9S. 35W. 94
Pedro Affonso, Brazil. 8S. 48W. 94
Pedro Bank, W. Indies. 16N. 78W. 85
Pedro Miguel, Panama Canal 86
Peebles, Sask. 50N. 103W. 64
Peekskill, New York. 41N. 74W. 69
Peel, county, Ontario. 44N. 80W. 62
Peel River, Mackenzie and Yukon. 67N. 135W. 54
Peel Sound, Franklin. 73N. 97W. 56
Peixe, Brazil. 13S. 48W. 94
Pekin, Illinois. 41N. 90W. 73
Pelangikum, Lake, Ontario. 52N. 94W. 65
Pelée Island, Ontario. 42N. 83W. 62
Pelée Point, Ontario. 42N. 82W. 62
Pelly Mt., Alaska. 70N. 152W. 78
Pelly Point, Victoria Is., Franklin. 70N. 101W. 56
Pelly Range, Yukon. 60N. 132W. 66
Pelly River, Yukon. 60N. 132W. 66
Pelotas, Brazil. 32S. 52W. 95
Pemaguid, Mass. 45N. 68W. 8
Pemberton, B.C. 50N. 123W. 66
Pembina, N. Dakota. 49N. 97W. 73
Pembina River, Alberta. 54N. 114W. 67
Pembina River, Manitoba–U.S.A. 49N. 98W. 65
Pembroke, Ontario. 46N. 77W. 63
Penas, Gulf of, Chile. 47N. 75W. 96
Pend d'Oreille Lake, Idaho. 48N. 116W. 67
Pendleton, Oregon. 46N. 119W. 76

PAGE
Penedo, Brazil. 10s. 36w. 94
Penetanguishene, Ontario. 45N. 80w. 62
Peninsula, Ontario. 49N. 86w. 73
Penn Yann, New York. 43N. 77w. 68
Pennant Point, Nova Scotia. 44N. 64w. 59
*Pennsylvania, state, U.S.A 41N. 78w. 68
Penobscot Bay, Maine. 44N. 69w. 71
Penobscot River, Maine. 45N. 69w. 71
Pensacola, Florida. 30N. 87w. 75
Pense, Sask. 50N. 105w. 64
Pentagoet, Mass. 45N. 67w. 8
Pentecote River, Quebec. 50N. 67w. 58
Penticton, B.C. 49N. 120w. 66
Penungah, N. Borneo. 5N. 117E. 79
Peoria, Illinois. 41N. 90w. 73
Pepin Lake, Wisconsin. 45N. 92w 73
Percé, Quebec. 48N. 64w. 61
Pergamino, Argentina. 34S. 61w. 96
Peribonka River, Quebec. 49N. 71w. 60
Perlas Island, Panama. 8N. 79w. 82
*Pernambuco (Recife), Brazil. 8s. 35w. 94
Perote, Vera Cruz, Mexico. 20N. 98w. 81
Perrot Island, Quebec. 45N. 74w. 60
Perry, Georgia. 32N. 84w. 75
Perry, New York, 43N. 78w. 68
Perry, Penn. 41N. 76w. 68
Perryville, Kentucky. 38N. 85w. 23
Perryville, Missouri. 38N. 90w. 73
Perth, New Brunswick. 47N. 68w. 59
Perth, county, Ontario. 43N. 81w. 62
Perth, Ontario. 45N. 76w. 63
Perth Amboy, New Jersey. 41N. 74w. 69
Perto Alegre, Brazil. 5s. 38w. 36
Peru, Indiana. 41N. 86w. 70
*Peru, republic. S. America. 10s. 75w. 93
Pesquerto River, Nuevo Leon, Mexico. 26N. 100w. 81
Petawawa, and River, Ontario. 46N. 77w. 63
Peten Lake, Guatemala. 17N. 90w. 82
Peter Island, Antarctica. 69s. 91w. 49
Peter Pond Lake, Sask. 56N. 109w. 67
Peterboro, Ontario. 44N. 78w. 63
Petermann Fiord, Greenland. 81N. 60w. 55
Petermann Park, Greenland. 73N. 29w. 55
Petersburg, Alaska. 57N. 132w. 78
Petersburg, Illinois. 40N. 90w. 73
Petersburg, Virginia. 37N. 77w. 71
Petit Nord Peninsula, Newfoundland. 51N. 57w. 58
Petitcodiac River, New Brunswick. 46N. 65w. 59
Petitot River, B.C. 60N. 122w. 66
Peto, Yucatan, Mexico. 20N. 89w. 80
Petoskey, Michigan. 45N. 85w. 70
Petre Point, Ontario. 44N. 77w. 63
Petrolia, Ontario. 43N. 82w. 62
Petropolis, Rio de Janeiro. 24S. 43N. 95
*Philadelphia, Penn. 40N. 75w. 68
Philippi, W. Virginia. 39N. 80w. 68
Philippine Islands, E. Indies. 15N. 125E. 79
Phillips, Maine. 45N. 70w. 69
Phillips, Wisconsin. 46N. 90w. 73
Phillipsburg, Kansas. 40N. 99w. 72
Phoenix, Arizona. 33N. 112w. 77
Phoenixville, Penn. 40N. 76w. 68
Piauhy, and River, Brazil. 8s. 43w. 94

PAGE
Pichilemu, Chile. 34S. 72w. 96
Pichucalco, Chiapas, Mexico. 17N. 93w. 81
Pickering, Ontario. 44N. 79w. 62
Picton, Ontario. 44N. 77w. 73
Pictou, Nova Scotia. 46N. 63w. 59
Pictou Island, Nova Scotia. 46N. 62w. 59
Piedras Negras, Coahuila, Mexico. 29N. 100w. 81
Pierce, Nebraska. 42N. 98w. 73
Pierce City, Missouri. 37N. 94w. 73
Pierre, S. Dakota. 44N. 100w. 72
Pigeon River, Manitoba. 52N. 96w. 65
Pikes Peak, Colorado. 39N. 105w. 72
Pikeville, Kentucky. 37N. 83w. 23
Pilar, Chihuahua, Mexico. 27N. 106w. 80
Pilcomayo River, Paraguay, etc. 24S. 61w. 95
Pilot Knob, Missouri. 38N. 91w. 22
Pinaleno Mt., Arizona. 32N. 110w. 77
Pinar del Rio, Cuba. 22N. 84w. 85
Pinckneyville, Illinois. 38N. 89w. 73
Pine Bluff, Arkansas. 34N. 92w. 74
Pine Bluff, Wyoming. 41N. 104w. 72
Pine City, Minnesota. 46N. 93w. 73
Pine Islands, Florida. 25N. 82w. 75
Pine River, B.C. 56N. 122w. 78
Pine River, Manitoba. 52N. 101w. 64
Pineville, Louisiana. 31N. 92w. 74
Pineville, Missouri. 37N. 94w. 22
Pink River, Sask. 57N 104w. 67
Pinos, Isla de, C. America. 17N. 87w. 3
Pinos, Isla de, Cuba. 22N. 83w. 85
Pinos Mt., California. 34N. 119w. 77
Pins, Pointe aux, Ontario. 42N. 82w. 62
Pioche, Nevada. 38N. 115w. 76
Pipestone, Minnesota. 44N. 96w. 73
Pipestone River, Sask. 50N. 102w. 64
Pipmaken Lake, Quebec. 50N. 70w. 60
Pipoon, Manitoba. 55N. 99w. 65
Piranhas, Brazil. 10s. 38w. 94
Piranhas River, Brazil. 5s. 37w. 94
Pisagua, Chile. 20s. 70w. 93
Pisco, Peru. 14s. 76w. 93
Pitkin, Colorado. 39N. 107w. 72
*Pittsburg Landing, Tennessee. 35N. 88w. 22
Pitt Island, B.C. 54N. 130w. 66
Pittsburg, Kansas. 37N. 95w. 73
*Pittsburgh, Penn. 41N. 80w. 68
Pittsfield, Illinois. 40N. 91w. 73
Pittsfield, Mass. 42N. 73w. 69
Pittston, Penn. 41N. 76w. 68
*Piura, Peru. 5s. 80w. 92
Pius IX Lake, Mackenzie. 65N. 126w. 66
Placentia Bay, Newfoundland. 47N. 55w. 58
Plainfield, New Jersey. 41N. 74w. 69
Plainview, Texas. 34N. 101w. 77
Plana Island, Bahama Is. 23N. 74w. 85
Plankinton, S. Dakota. 44N. 99w. 72
*Plata, Rio de la, S. America. 35S. 57w. 96
Platt Park, Oklahoma. 35N. 97w. 74
Platte River, Nebraska. 41N. 100w. 72
Platteville, Wisconsin. 43N. 91w. 73
Plattsburg, Missouri. 40N. 94w. 73
*Plattsburg, New York. 45N. 74w. 69
Plattsmouth, Nebraska. 41N. 96w. 73
Playgreen Lake, Manitoba. 54N. 98w. 65

PAGE

Pleasant Valley, Idaho. 44N. 112W. 76
Pleasantville, New Jersey. 39N. 74W. 69
Plentywood, Montana. 49N. 105W. 72
Plessisville, Quebec. 46N. 72W. 60
Plonge, Lac la, Sask. 55N. 107W. 67
Plumas, Manitoba. 50N. 99W. 75
Plymouth, Indiana. 41N. 86W. 70
*Plymouth, Mass. 42N. 71W. 69
Plymouth, New Hampshire. 44N. 72W. 69
*Plymouth, N. Carolina. 36N. 77W. 71
Plymouth, Penn. 41N. 76W. 68
Pochutla, Oaxaca, Mexico. 16N. 96W. 81
Pogma, Ontario. 47N. 82W. 70
Point Lake, Mackenzie. 65N. 114W. 67
Point du Bois, Manitoba. 50N. 96W. 65
Point Edward, Ontario. 43N. 82W. 62
Point Isabel, Texas. 26N. 97W. 81
Point Pleasant, New Jersey. 40N. 74W. 69
Point Pleasant, W. Virginia. 39N. 82W. 71
Po nt St. Pierre, Quebec. 49N. 64W. 61
Pointe a la Hache, Louisiana. 30N. 90W. 74
Pointe Claire, Quebec. 45N. 74W. 60
Pointe de Monts, Quebec. 49N. 67W. 58
Polillo, Philippine Is. 15N. 122E. 79
Polloc, Philippine Is. 7N. 124E. 79
Polwarth, Sask. 53N. 107W. 64
Pomabamba, Bolivia. 20S. 64W. 93
Pomeroy, Ohio. 39N. 82W 70
Pomeroy, Washington. 46N. 118W. 76
Ponca City, Oklahoma. 37N. 97W. 74
Ponce, Porto Rico. 18N. 67W. 85
Pond Creek, Oklahoma. 37N. 98W. 74
Pond Inlet, Baffin Is. 73N. 76W. 55
Ponchatrain Lake, Louisiana. 30N. 90W. 74
Ponte Rouge, Quebec. 47N. 72W. 61
Pontiac, Illinois. 41N. 89W. 73
Pontiac, Michigan. 43N. 83W. 70
Pontotoc, Mississippi. 34N. 89W. 74
Pools Prairie, Missouri. 37N. 95W. 22
Poopo Lake, Bolivia. 18S. 68W. 93
*Popayan, Colombia. 2N. 77W. 92
Poplar Bluff, Missouri. 37N. 90W. 73
Poplar Branch, N. Carolina. 36N. 76W. 71
Poplar Point, Manitoba. 53N. 98W. 65
Poplar River, Manitoba. 53N. 96W. 65
*Popocatepetl, Mexico. 19N. 99W. 81
Porcupine Mt., Manitoba. 52N. 102W. 64
Porcupine River, Alaska and Yukon. 67N. 140W. 78
Porpoise Bay, Antarctica. 66s. 130E. 49
Port Antonio, Jamaica. 18N. 76W. 85
Port Arthur, Ontario. 48N. 89W. 73
Port Arthur, Texas. 30N. 94W. 74
Port au Persil, Quebec. 48N. 70W. 60
Port au Port Bay, Newfoundland. 49N. 59W. 58
*Port au Prince, Haiti. 18N. 72W. 85
Port aux Basques, Newfoundland. 48N. 59W. 58
Port Burwell, Ontario. 43N. 81W. 62
Port Clarence, Alaska. 65N. 166W. 78
Port Colborne, Ontario. 43N. 79W. 62
Port Credit, Ontario. 44N. 80W. 63
Port Dalhousie, Ontario. 43N. 79W. 62
Port Daniel, Quebec. 48N. 65W. 61
Port de Paix, Haiti. 20N. 73W. 85

PAGE

Port Desire, Argentina. 47s. 68W. 37
Port Dover, Ontario. 43N. 80W. 62
Port Elgin, Ontario. 44N. 81W. 62
Port Elphinstone, N. Borneo. 4N. 110E. 79
Port Gibson, Mississippi. 32N. 91W. 74
Port Hawkesbury, Nova Scotia. 46N. 61W. 59
Port Hood, Nova Scotia. 46N. 61W. 59
Port Hope, Ontario. 44N. 78W. 63
Port Houghton, Alaska. 57N. 133W. 66
Port Hudson, Louisiana. 30N. 91W. 18
Port Huron, Michigan. 43N. 82W. 70
Port Jervis, New York. 41N. 75W. 69
Port Lavaca, Texas. 29N. 97W. 81
Port Limon, Costa Rica. 10N. 83W. 82
Port Marzo, Colombia. 7N. 78W. 92
Port Medway, Nova Scotia. 44N. 65W. 59
Port Menier, Anticosti I. 50N. 65W. 58
Port Moody, B.C. 49N. 123W. 76
Port Mouton, Nova Scotia. 44N. 65W. 59
Port Mulgrave, Nova Scotia. 46N. 61W. 59
Port Nelson, Manitoba. 57N. 93W. 57
Port Nelson, Ontario. 43N. 80W. 63
Port Norris, New Jersey. 39N. 75W. 69
Port of Spain, Trinidad I., W. Indies. 11N. 62W. 83
Port Perry, Ontario. 44N. 79W. 63
Port Pierce, Florida. 27N. 80W. 75
Port Rowan, Ontario. 43N. 81W. 62
*Port Royal, Jamaica. 18N. 77W. 85
Port Royal, Nova Scotia. 45N. 66W. 59
Port Royal, S. Carolina. 32N. 81W. 75
Port Ryerse, Ontario. 43N. 80W. 62
Port Simpson, B.C. 55N. 130W. 66
Port Snettisham, Alaska. 58N. 134W. 66
Port Stanley, Ontario. 43N. 81W. 62
Port Townsend, Washington. 48N. 123W. 76
Port Union, Ontario. 44N. 79W. 63
Port Wade, Nova Scotia. 45N. 66W. 59
Port Washington, Wisconsin. 43N. 88W. 73
Portage, Wisconsin. 44N. 89W. 73
Portage Island, New Brunswick. 47N. 65W. 59
Portage La Prairie, Manitoba. 50N. 98W. 65
Portal, Sask. and N. Dakota. 49N. 103W. 64
*Portland, Maine. 44N. 70W. 69
Portland, Oregon. 46N. 123W. 76
Portland Canal, B.C. and Alaska. 55N. 130W. 66
Portland Point, Jamaica. 18N. 77W. 85
Portland Promontory, Quebec. 59N. 79W. 57
Portneuf, Quebec. 47N. 72W. 60
Portneuf River, Quebec. 49N. 69W. 61
Porto Alegre, Brazil. 30s. 51W. 95
Porto Bello, Panama. 10N. 80W. 82
Porto Berrio, Colombia. 6N. 75W. 92
Porto Cabello, Venezuela. 10N. 67W. 92
Porto Cortes, Honduras. 16N. 88W. 82
Porto Franco, Brazil. 9s. 47W. 94
Porto Isabelica, S. Domingo. 20N. 72W. 85
Porto Madryn, Argentina. 43s. 65W. 96
Porto Necional, Brazil. 11s. 48N. 94

PAGE
Porto Novo, Brazil. 22s. 53w. 95
Porto Plata, S. Domingo. 20n. 71w. 85
Porto Principe, Cuba. 21n. 78w. 85
Porto Santa Gloria, Santiago. 18n. 77w. 3
Porto Seguro, Brazil. 16s. 39w. 95
*Portsmouth, New Hampshire. 43n. 71w. 69
Portsmouth, Ohio. 39n. 83w. 70
Portsmouth, Ontario. 44n. 76w. 63
Portsmouth, Virginia. 37n. 76w. 71
Posados, Argentina. 27s. 56w. 96
Possession Island, Antarctica. 72s. 171e. 49
*Potomac River, U.S.A. 39n. 77w. 71
*Potomac River, South, W. Virginia. 39n. 79w. 68
*Potosi, Bolivia. 20s. 66w. 93
Potosi, Missouri. 38n. 91w. 73
Pottstown, Penn. 40n. 76w. 68
Pottsville, Penn. 41n. 76w. 68
Poty River, Brazil. 5s. 42w. 94
Poughkeepsie, New York. 42n. 74w. 69
Poverty Point, W. Florida. 29n. 89w. 9
Powder River, Montana. 45n. 105w. 72
Powder River Range, Montana. 46n. 105w. 72
Prairie du Chien, Wisconsin. 43n. 91w. 73
Prairie Grove, Arkansas. 36n. 94w. 22
Prata, Brazil. 19s. 49w. 95
Pratt, Kansas. 38n. 99w. 72
Prentice, Wisconsin. 46n. 90w. 73
Prescott, Arizona. 35n. 112w. 77
Prescott, Arkansas. 34n. 94w. 74
Prescott, Ontario. 45n. 76w. 63
Prescott, county, Ontario. 46n. 75w. 63
Presidio del Norte, Chihuahua, Mexico. 30n. 104w. 20
Presidio San Vicente, Coahuila, Mexico. 29n. 103w. 81
Presque Isle, New York. 42n. 79w. 10
Preston, Minnesota. 43n. 92w. 73
Preston, Ontario. 43n. 80w. 62
Preston, Texas. 34n. 97w. 17
Prestonburg, Kentucky. 38n. 83w. 70
Price Island, B.C. 52n. 129w. 66
Prietas, Sonora, Mexico. 28n. 110w. 80
Prince County, Prince Edward I. 47n. 64w. 59
Prince Albert, Sask. 53n. 106w. 64
Prince Albert Land, Victoria I. 72n. 116w. 54
Prince Albert Park, Sask. 54n. 106w. 64
Prince Albert Sound, Franklin. 70n. 115w. 54
Prince Alfred Cape, Banks I. 74n. 124w. 54
Prince Edward County, Ontario. 44n. 77w. 63
Prince Edward Island, Canada. 47n. 64w. 59
Prince George, B.C. 54n. 123w. 66
Prince Gustav Adolf Sea, Franklin. 77n. 130w. 54
Prince of Wales Archipelago, Alaska. 56n. 133w. 66
Prince of Wales Cape, Alaska. 66n. 167w. 78

PAGE
Prince of Wales Island, Alaska. 56n. 133w. 66
Prince of Wales Island, Franklin. 71n. 100w. 54
Prince Patrick Island, Franklin. 76n. 120w. 54
Prince Regent Inlet, Franklin. 73n. 90w. 55
Prince Rupert, B.C. 54n. 130w. 66
Prince William Sound, Alaska. 60n. 148w. 78
Princess Royal Island, B.C. 53n. 129w. 66
Princeton, B.C. 50n. 120w. 66
Princeton, Illinois. 41n. 89w. 73
Princeton, Indiana. 38n. 88w. 70
Princeton, Kentucky. 37n. 88w. 70
Princeton, Maine. 45n. 68w. 71
Princeton, Minnesota. 46n. 93w. 73
Princeton, Missouri. 40n. 94w. 73
Princeton, New Jersey. 40n. 75w. 69
Princeton, Wisconsin. 44n. 89w. 73
Princetown, Prince Edward I. 47n. 64w. 59
Prineville, Oregon. 44n. 121w. 76
Progreso, Coahuila, Mexico. 27n. 101w. 81
Progreso, Yucatan, Mexico. 21n. 90w. 80
Providence, Mackenzie. 61n. 118w. 67
*Providence, Rhode Island. 42n. 71w. 69
Providence Channel, Bahama Is. 26n. 78w. 85
Providenciales Island, Bahama Is. 21n. 71w. 85
Provincetown, Mass. 42n. 70w. 69
Provo, Utah. 40n. 112w. 76
Prudhoe Land, Greenland. 78n. 65w. 55
Puebla, Mexico. 19n. 98w. 81
Pueblo, Colorado. 38n. 105w. 72
Pueblo Nuevo, Panama. 8n. 82w. 82
Pueblo Viejo, Vera Cruz. Mexico. 22n. 98w. 81
Puerco River, Arizona. 35n. 109w. 77
Puerto Abreojos, Lr. California, 26n. 113w. 80
Puerto Angel, Oaxaca, Mex. 16n. 96w. 81
Puerto Arista, Chiapas, Mex. 16n. 94w. 81
Puerto de los Vilos, Chile. 32s. 72w. 96
Puerto Deseado, Argentina. 48s. 66w. 96
Puerto Isabel, Sonora, Mex. 32n. 115w. 80
Puerto Libertad, Sonora, Mex. 30n. 113w. 80
Puerto Mexico (Coatzacoalcos), Vera Cruz, Mexico. 18n. 94w. 81
Puerto Montt, Chile. 42s. 73w. 96
Puerto Palizada, Guerrero, Mexico. 17n. 99w. 81
Puerto Princesa, Philippine Is. 10n. 119e. 79
Puerto Rico, W. Indies. 18n. 66w. 3
Puerto San Antonio, Argentina. 41s. 64w. 96
Puerto Villamizar, Colombia. 8n. 73w. 83
Puget Sound, Washington. 48n. 122w. 76
Pugwash, Nova Scotia. 46n. 64w. 59
Pujada Bay, Philippine Is. 7n. 126e. 79
Pulaski, New York. 44n. 76w. 68
Pulaski, Tennessee. 36n. 87w. 75
Pulaski, Virginia. 37n. 81w. 70
Pulu Bangka, Celebes. 2n. 125e. 79

PAGE
*Puna Island, Ecuador. 3s. 80w. 92
Puno, Peru. 16s. 70w. 93
Punta Arenas, Chile. 53s. 71w. 37
Punta Arenas, Costa Rica. 10n. 85w. 82
Punta de la Laguna, Mexico. 29n. 107w. 80
Punta Gorda, Florida. 27n. 82w. 75
Punta Rassa, Florida. 27n. 82w. 75
Punxsutawney, Penn. 41n. 79w. 68
Purace Volcano, Colombia. 2n. 75w. 92
Purcell, Oklahoma. 35n. 97w. 74
Purcell Range, B.C. 50n. 117w. 67
Purgatory River, Colorado. 37n. 104w. 76
Purificación, Colombia. 4n. 75w. 83
Purisima, Lr. California. 26n. 112w. 80
Purus River, Brazil. 5s. 63w. 94
Puslinch, Ontario. 43n. 80w. 63
Put-in Bay, U.S.A. 42n. 83w. 12
Putumayo or Tea River, S. America. 3s. 72w. 92
Pyasina River, Siberia. 72n. 91e. 48
Pyramid Lake, Nevada. 40n. 120w. 76
Pyrenopolis, Brazil. 16s. 49w. 95

Qu' Appelle, Sask. 51n. 104w. 67
Qu'Appelle River, Sask. 51n. 106w. 67
Quatsino Sound, Vancouver, B.C. 50n. 128w. 66
*Quebec, Quebec. 47n. 71w. 60
*Quebec, province, Canada. 55
Queen Adelaide Archipelago, Chile. 52s. 74w. 96
*Queen Charlotte Island, B.C. 53n. 132w. 66
Queen Charlotte Sound, B.C. 51n. 130w. 66
Queen Charlotte Strait, B.C. 51n. 128w. 66
Queen Mary Land, Antarctica. 67s. 96e. 49
Queen Maud Gulf, Keewatin. 68n. 102w. 56
Queen's County, New Brunswick. 46n. 66w. 59
Queen's County, Nova Scotia. 44n. 65w. 59
Queens County, Prince Edward I. 46n. 63w. 59
Queen's Sound, B.C. 52n. 128w. 66
*Queenstown, Ontario. 43n. 79w. 63
*Queretaro, Mexico. 21n. 100w. 81
Quesnel, B.C. 53n. 122w. 66
Quesnel Lake, B.C. 52n. 121w. 66
Quesnel River, B.C. 53n. 122w. 66
Quezaltenango, Guatemala. 15n. 92w. 82
Quiaca, Argentina. 22s. 66w. 96
Quill Lake, Big and Little, Sask. 52n. 104w. 64
Quinata Mt., Venezuela. 4n. 66w. 83
Quincy, Florida. 31n. 85w. 75
Quincy, Illinois. 40n. 91w. 73
Quincy, Mass. 42n. 71w. 69
Quinsay, Mangi. 35n. 135w. 2
Quintana, Texas. 29n. 95w. 74
Quintana Roo, terr., Mexico. 20n. 89w. 80
Quinte, Bay of, Ontario. 44n. 77w. 63
Quitman, Mississippi. 32n. 89w. 74
*Quito, Ecuador. 0. 79w. 92

PAGE
Quorn, Ontario. 49n. 91w. 73
Quyon, Quebec. 45n. 76w. 63

Rabast, Cape de, Quebec. 50n. 64w. 58
Rabbit Ear Range, Oklahoma. 36n. 100w. 77
Race, Cape, Newfoundland. 46n. 53w. 58
Racine, Wisconsin. 43n. 88w. 73
Radnor, Alberta. 51n. 114w. 67
Radville, Sask. 49n. 104w. 64
Rae, Mackenzie. 63n. 115w. 67
Rae Isthmus, Keewatin. 67n. 87w. 55
Ragay Gulf, Philippine Is. 13n. 123e. 79
Rainier, Mt., Washington. 47n. 122w. 76
Rainy Lake, Ontario and Minnesota. 49n. 93w. 73
Rainy Range, Minnesota. 48n. 95w. 73
Raleigh, Mississippi. 32n. 89w. 74
Raleigh, N. Carolina. 36n. 79w. 70
Raleigh Bay, N. Carolina. 35n. 76w. 71
Ralph, Sask. 50n. 104w. 64
Ramah, Labrador. 59n. 64w. 55
Ramsay, Ontario. 47n. 82w. 70
Randolph, Vermont. 44n. 72w. 69
Rangeley, and Lakes, Maine. 45n 71w. 69
Ranger, Texas. 33n. 98w. 77
Rangul, Argentina. 35s. 65w. 96
Rapid City, Manitoba. 50n. 100w. 65
Rapid City, S. Dakota. 44n. 103w. 72
*Rappahannock River, Virginia. 38n. 77w. 71
Raquette River, New York. 45n. 74w. 69
Rathwell, Manitoba. 50n. 98w. 65
Raton, New Mexico. 37n. 105w. 72
Rau, Moluccas. 3n. 128e. 79
Rawdon, Quebec. 46n. 74w. 60
Rawlins, Wyoming. 42n. 107w. 72
Rawson, Argentina. 43s. 64w. 96
Ray, Cape, Newfoundland. 48n. 59w. 58
Rayes Point, Colombia. 2n. 78w. 82
Raymond, Mississippi. 32n. 90w. 74
Rayon, S. Luis Potosi, Mexico. 22n. 100w. 81
Rayville, Louisiana. 32n. 92w. 74
Reading, Penn. 40n. 76w. 68
Readlyn Sask. 50n. 106w. 64
Reata, Coahuila, Mexico. 26n. 101w. 81
Red Bank, New Jersey. 40n. 74w. 69
Red Bluff, California. 40n. 122w. 76
Red Cedar River, Iowa. 43n. 93w. 73
Red Cloud, Nebraska. 40n. 99w. 72
Red Deer, Alberta. 53n. 114w. 67
Red Deer Lake Manitoba. 53n. 102w. 64
Red Deer River, Alberta. 51n. 112w. 67
Red Deer River, Sask. 53n. 103w. 64
Red Lake, Minnesota. 48n. 95w. 73
Red Lake River, Minnesota. 48n. 96w. 73
Red Lodge, Montana. 45n. 110w. 72
Red Oak, Iowa. 41n. 95w. 73
Red River, U.S.A.–Canada. 49n. 97w. 73
Red River, Main, Oklahoma and Texas. 35n. 100w. 77
Red River of North, U.S.A. and Canada. 47n. 96w. 21
Red River Settlement, Canada. 50n. 100w 14
Red Wing, Minnesota. 45n. 93w. 73
Redding, California. 40n. 122w. 76

PAGE
Redfield, S. Dakota. 45N. 98W. 72
Redoubt Mt., Alaska. 61N 153W. 78
Reducto Island, Philippine Is. 6N. 121E. 79
Redwood Falls, Minnesota. 45N. 95W. 73
Reed City, Michigan. 44N. 85W. 70
Reed Lake, Manitoba. 55N. 100W. 65
Reeder Lake, Manitoba. 54N. 102W. 64
Reedsport, Oregon. 44N. 124W. 20
Refugio, Texas. 28N. 97W. 74
Regent, Manitoba. 49N. 100W. 65
Regina, Sask. 50N. 105W. 64
Reidsville, N. Carolina. 36N. 80W. 70
Reindeer Lake, Manitoba. 52N. 95W. 65
Reindeer Lake, Sask. and Manitoba. 57N. 103W. 67
Reindeer Mts, Alberta. 60N. 115W. 67
Renfrew, Ontario. 45N. 77W. 63
Rennsselaer, Indiana. 41N. 87W. 70
Rennsselaer, New York. 43N. 74W. 69
Reno, Nevada. 40N. 120W. 76
Renovo, Penn. 41N. 78W. 68
Renwer, Manitoba. 52N. 101W. 64
Republican River, Nebraska. 40N. 99W. 72
Repulse Bay, Antarctica. 65S. 99E. 49
Resistencia, Argentina. 27S. 59W. 96
Resolution, Mackenzie. 61N. 114W. 67
Resolution Island Baffin Is. 62N. 65W. 55
Restigouche, New Brunswick. 48N. 67W. 59
Restigouche River, New Brunswick. 48N. 67W. 56
Reston, Manitoba. 49N. 101W. 64
Revilla Gigedo Island, Alaska. 56N. 132W. 66
Revilla Gigedo Island, Colima, Mexico. 19N. 110W. 80
Rexton, New Brunswick. 47N. 65W. 59
Reyes, Bolivia. 14S. 68W. 93
Reyes, Michoacan, Mexico. 20N. 102W. 81
Reyes, S. Luis Potosi, Mexico. 22N. 101W. 81
Reykyavik, Iceland. 64N. 22E. 48
Reynosa, Tamaulipas, Mexico. 26N. 98W. 81
Rhinelander, Wisconsin. 46N. 89W. 73
*Rhode Island, state, U.S.A. 42N. 72W. 69
Ribbon Fall, Yosemite Valley, California. 38N. 120W. 77
Rice Lake, Ontario. 44N. 78W. 63
Rich, Cape, Ontario. 45N. 81W. 62
Rich Point, Newfoundland. 51N. 57W. 58
Richards Island, Mackenzie. 69N. 134W. 56
*Richelieu River, Quebec. 46N. 73W. 60
Richfield, Kansas. 37N. 102W. 72
Richibucto, New Brunswick. 47N. 65W. 59
Richibucto Harbour and Head, New Brunswick. 47N. 65W. 59
Richland Centre, Wisconsin. 43N. 90W. 73
Richmond, Indiana. 40N. 85W. 70
Richmond, Kentucky. 38N. 84W. 70
Richmond, Maine. 44N. 70W. 69
Richmond, Nova Scotia. 46N. 61W. 59
Richmond, Ontario. 45N. 76W. 63
Richmond, Quebec. 46N. 72W. 60
Richmond, Staten I., New York. 41N. 74W. 69
*Richmond, Virginia. 38N 77W. 71
Richmond Hill, Ontario. 44N. 79W. 62
Rideau Canal, and River, Ontario. 45N. 76W. 63
Rideau Lake, Ontario. 45N. 76W. 63
Ridgetown, Ontario. 42N. 82W. 62
Ridgeville, Manitoba. 49N. 97W. 65
Ridgway, Penn. 41N. 79W. 68
Riding Mt., Manitoba. 51N. 101W. 65
Rigaud Quebec. 46N. 74W. 61
Rigolet, Labrador 54N. 58W. 55
Rigolets, New Orleans, Louisiana. 30N. 90W 74
Rimouski, and River, Quebec. 48N. 69W. 61
Rincon, New Mexico. 33N. 107W. 77
Rio Chico, Venezuela. 10N. 66W. 83
*Rio de Janeiro, Brazil. 23S. 44W. 95
Rio del Espiritu Santo, N. America. 29N. 90W. 3
Rio Gila, Arizona and New Mexico. 33N. 77
Rio Grande, Texas and Mexico 77
Rio Grande del Norte, Colorado and New Mexico. 107W. 77
Rio Grande del Norte, Brazil. 6S. 37W. 95
Rio Grande del Sul, Brazil. 29S. 53W. 95
Rio Loa, Chile. 22S. 70W. 93
Rio Negro, Brazil. 0. 65W. 95
Rio Pardo, Brazil. 30S. 52W. 95
Rio Pardo, Brazil. 16S. 42W. 95
Rio Verde, S. Luis Potosi, Mexico. 22N. 100W. 81
Riobamba, Ecuador. 2S. 80W. 92
Ripley, Mississippi. 35N. 89W. 74
Ritchie, Sask. 49N. 105W. 64
Rivadavia, Argentina. 46S. 67W. 96
Rivas, Nicaragua. 11N. 86W. 82
Rivera, Uruguay. 31S. 56W. 96
Riverhead, Long I. 41N. 73W. 69
Rivers, Manitoba. 50N. 100W. 65
Rivers Inlet, B.C. 52N. 128W. 66
Rivers, Lake of the, Sask. 50N. 106W. 64
Riverton, Manitoba. 51N. 97W. 65
Rivière à Pierre, Quebec. 47N. 72W. 60
Rivière à la Martre, Quebec. 49N. 66W. 61
Rivière au Sable, Michigan. 45N. 85W. 70
Rivière du Chêne, Quebec. 46N. 72W. 61
Rivière du Loup, Quebec. 46N. 73W. 60
Rivière du Loup, Quebec. 48N. 70W. 61
Rivière du Nord, Quebec. 46N. 74W. 61
Rivière du Sud, Quebec. 47N. 71W. 61
Roanoke, Alabama. 33N. 85W. 75
Roanoke, Virginia. 37N. 80W. 70
*Roanoke Island, Carolina. 36N. 76W. 6
*Roanoke River, N. Carolina. 36N. 77W. 71
Roatan Island, Honduras. 16N. 86W. 82
Robeby, Sask. 51N. 102W. 64
Roberval, Quebec. 48N. 72W. 60
Robeson Chan., Greenland. 82N. 62W. 48
Robinson, Newfoundland. 48N. 59W. 58
Roblin, Manitoba. 51N. 102W. 64
Robson, B.C. 49N. 118W. 67
Robson Mt., B.C. 53N. 119W. 66
Rocha, Uruguay. 34S. 54W. 96
Roche Percée, Sask. 49N. 103W. 64

PAGE

Rochester, Minnesota. 44N. 93W. 73
Rochester, New Hampshire. 43N. 71W. 69
Rochester, New York. 43N. 78W. 68
Rochester, Penn. 41N. 80W. 68
Rock Island, Illinois. 41N. 91W. 73
Rock Lake, Ontario. 46N. 78W. 63
Rock Springs, Wyoming. 42N. 109W. 72
Rockford, Illinois. 42N. 89W. 73
Rockingham, N. Carloina. 35N. 80W. 70
Rockland, Maine. 44N. 69W. 71
Rockland, Ontario. 46N. 75W. 63
Rockport, Texas. 28N. 97W. 77
Rocky Mount, Virginia. 37N. 80W. 70
Rocky Mountain Park, Colorado and Wyoming. 41N. 106W. 72
Rocky Mountains, Canada 66, 67
Rocky Mountains House, Alberta. 52N. 115W. 67
Rocky Mountains, Little, Montana. 48N. 109W. 72
Rocky Mts. Park, Alberta. 51N. 116W. 67
Roddick, Sask. 53N. 106W. 64
Roderick Island, B.C. 53N. 128W. 66
Rodney, Ontario. 43N. 82W. 62
Rodney, Cape, Alaska. 65N. 167W. 78
Rogers City, Michigan. 45N. 85W. 70
Rogersville, Tennessee. 36N. 83W. 23
Rogue River, Oregon. 42N. 123W. 76
Rolla, Missouri. 38N. 92W. 73
Romain, Cape, S. Carolina. 33N. 79W. 75
Romaine, Quebec. 50N. 61W. 58
Romaine River, Quebec. 50N. 64W. 58
Romano, Cape, Florida. 26N. 82W. 75
Romano, Cayo, Cuba. 22N. 78W. 85
Romanzoff, Cape, Alaska. 62N. 166W. 78
Romblon, Philippine Is. 13N. 122E. 79
Rome, Georgia. 34N. 85W. 75
Rome, New York. 43N. 75W. 68
Romney, Ontario. 42N. 82W. 62
Romney, W. Virginia. 39N. 79W. 68
Rond Eau Harbour, Ontario. 42N. 82W. 62
Ronge, Lac la, Sask. 55N. 105W. 64
Roodhouse, Illinois. 40N. 90W. 73
Roosevelt River, Brazil. 8s. 61W. 94
Roraima Mts., Venezuela. 5N. 60W. 92
Rosales, Chihuahua, Mexico. 28N. 106W. 80
Rosalinde Bank, W. Indies. 12N. 80W. 85
Rosario, Argentina. 33S. 61W. 96
Rosario, Lr. California. 30N. 115W. 80
Rosario, Sinaloa, Mexico. 23N. 106W. 80
Roseoe, Sask. 53N. 102W. 64
Roscommon, Michigan. 44N. 85W. 70
Roseau, Dominica. 17N. 62W. 83
Roseau, and River, Minnesota. 49N. 96W. 65
Rosebud, S. Dakota. 43N. 101W. 72
Rosebud River, Montana. 46N. 107W. 72
Roseburg, Oregon. 43N. 123W. 76
Rosedale, Mississippi. 34N. 91W. 74
Rosenfeld, Manitoba. 49N. 98W. 65
Rosier, Cape, Quebec. 49N. 64W. 58
Ross Island, Antarctica. 78s. 168E. 49
Ross Island, Manitoba. 54N. 98W. 65
Ross Sea, Antarctica. 73s. 180E. 49
Rossburn, Manitoba. 51N. 101W. 64
Rosseau Lake, Ontario. 45N. 89W. 62

PAGE

Rossignol Lake, Nova Scotia. 44N. 65W. 5[illegible]
Rossland, B.C. 49N. 118W. 6[illegible]
Rossville, Manitoba. 54N. 98W. 6[illegible]
Rosthern, Sask. 53N. 106W. 6[illegible]
Roswell, New Mexico. 33N. 104W. 7[illegible]
Rouge River, Quebec. 46N. 75W. 7[illegible]
Rouleau, Sask. 50N. 105W. 6[illegible]
Round Lake, Ontario. 46N. 78W. 6[illegible]
Roundup, Montana. 46N. 109W. 7[illegible]
Rouse Point, New York. 45N. 73W. 6[illegible]
Rouville, Quebec. 45N. 73W. 6[illegible]
Rowes Welcome, Keewatin. 65N. 87W. 5[illegible]
Rowland, Oklahoma. 34N. 95W. 7[illegible]
Roxboro, N. Carolina. 36N. 79W. 70[illegible]
Roxo, Cape, Vera Cruz, Mexico. 22N. 97W. 8[illegible]
Roxton Falls, Quebec. 46N. 73W. 6[illegible]
Royal Island, Bahama Is. 25N. 77W. 8[illegible]
Royale Isle, Michigan. 48N. 89W. 7[illegible]
Rugby Junction, N. Dakota. 49N. 100W. 7[illegible]
Rum Cay, Bahama Is. 24N. 75W. 8[illegible]
Rumford Falls, Maine. 44N. 71W. 6[illegible]
Rupert House, Quebec. 51N. 79W. 5[illegible]
Rupert River, Quebec. 51N. 78W. 5[illegible]
Ruperts Land, Canada. 51N. 60W. 1[illegible]
Rushville, Nebraska. 43N. 103W. 7[illegible]
Rusk, Texas. 32N. 95W. 7[illegible]
Russell, Manitoba. 51N. 101W. 6[illegible]
Russell, Ontario. 45N. 75W. 6[illegible]
Russeltown, Quebec. 45N. 74W. 6[illegible]
Russellville, Alabama. 35N. 88W. 7[illegible]
Ruston, Louisiana. 33N. 92W. 7[illegible]
Rutchings House, Yosemite Valley, California. 38N. 120W. 7[illegible]
Rutland, Vermont. 44N. 73W. 6[illegible]
Rutledge, Alabama. 32N. 86W. 7[illegible]
Rymal, Ontario. 43N. 80W. 6[illegible]

Saba Island, Leeward Is. 18N. 63W. 8[illegible]
Sabanalarga, Colombia. 10N. 75W. 8[illegible]
Sabanilla, Colombia. 12N. 75W. 9[illegible]
Sabanum River, Borneo. 3N. 117E. 7[illegible]
Sabara, Brazil. 20s. 45W. 9[illegible]
Sabinal Island, Cuba. 22N. 77W. 8[illegible]
Sabinas River, Coahuila, Mexico. 28N. 102W. 8[illegible]
Sabine Pass, Texas. 30N. 94W. 74[illegible]
Sabine River, Texas and Louisiana. 32N. 94W. 74[illegible]
Sable, Cape, Florida. 25N. 81W. 75[illegible]
Sable Island, Canada. 44N. 60W. 8[illegible]
Sabtan Island, Philippine Is. 20N. 122E. 79[illegible]
Sac City, Iowa. 42N. 95W. 73[illegible]
Sackets Harbour, New York. 44N. 76W. 68[illegible]
Sackville, New Brunswick. 46N. 64W. 59[illegible]
Saco, Maine. 44N. 70W. 69[illegible]
Sacramento, California. 39N. 121W. 76[illegible]
Sacramento River, California. 122W. 76[illegible]
Saddleback Mt., Maine. 45N. 70W. 69[illegible]
Sadel Island, Labrador. 58N. 62W. 13[illegible]
Safford, Arizona. 33N. 110W. 77[illegible]
Sag Harbour, Long I. 41N. 72W. 69[illegible]
Sagistir Island, Siberia. 64N. 121E. 48[illegible]
Saginaw, and Bay, Michigan. 43N. 84W. 70[illegible]

PAGE
Sagua la Grande, Cuba. 23N. 80W. 85
Saguache, Colorado. 38N. 106W. 72
*Saguenay, Quebec. 49N. 68W. 60
Saguenay River, Quebec. 48N. 71W. 60
Sahama Mt., Bolivia. 17S. 69W. 93
Sahuaripa, Sonora, Mexico. 29N. 109W. 80
St. Agathe, Manitoba. 50N. 97W. 65
St. Albans, Vermont. 45N. 73W. 69
St. Albert, Alberta. 54N. 113W. 67
St. Andrew, Quebec. 46N. 74W. 63
St. Andrews, New Brunswick. 45N. 67W. 59
St. Andrews, Quebec. 46N. 74W. 60
St. Andrew's Bay, Florida. 30N. 86W. 75
St. Andrews Island, Colombia. 13N. 81W. 82
St. Ann Bay, Nova Scotia. 46N. 60W. 59
St. Anne, Quebec. 47N. 72W. 60
Ste. Anne, Quebec. 47N. 71W. 61
Ste. Anne, Quebec. 47N. 70W. 60
Ste. Anne River, Quebec. 47N. 72W. 61
St. Anne River, Gaspé, Quebec. 49N. 66W. 61
Ste. Anne de Beaupré, Quebec. 47N. 71W. 61
Ste. Anne des Chenes, Manitoba. 50N. 96W. 65
Ste. Anne des Monts, Quebec. 49N. 67W. 61
St. Anns, Jamaica. 18N. 77W. 85
St. Ann's, Ontario. 43N. 80W. 63
St. Anselme, Quebec. 47N. 71W. 60
St. Anthony, Newfoundland. 53N. 56W. 58
St. Augustine, Florida. 30N. 81W. 75
St. Barbe Island, Newfoundland. 50N. 56W. 58
St. Bartholomew Island, Leeward Is. 18N. 63W. 83
St. Blas, Cape, Florida. 30N. 85W. 75
St. Boniface, Manitoba. 50N. 97W. 65
St. Brieux, Sask. 53N. 105W. 64
St. Casseimer, Quebec. 47N. 72W. 60
Ste. Catherine, Quebec. 47N. 72W. 61
St. Catherines, Ontario. 43N. 79W. 62
St. Charles, New Orleans, Louisiana. 30N. 90W. 74
St. Charles, Missouri. 39N. 90W. 73
St. Charles, Quebec. 47N. 71W. 61
St. Charles, Cape, Labrador. 52N. 56W. 51
St. Charles River, Quebec. 47N. 71W. 61
*St. Christophers (St. Kitts), Island, Leeward Is. 18N. 63W. 83
St. Clair, Penn. 41N. 76W. 68
St. Clair Lake, Michigan and Ontario. 42N. 82W. 70
Ste. Claire, Quebec. 47N. 71W. 61
St. Cloud, Minnesota. 45N. 94W. 73
St. Come, Quebec. 46N. 74W. 60
St. Croix, Maine. 46N. 67W. 71
St. Croix, Quebec. 47N. 72W. 60
St. Croix River, New Brunswick. 45N. 67W. 59
St. Croix River, Wisconsin. 46N. 92W. 73
St. Elias Mt., Yukon and Alaska. 60N. 141W. 66
St. Eustace Island, Leeward Is. 18N. 63W. 83
St. Eustache, Quebec. 46N. 74W. 61

PAGE
St. Evariste, Quebec. 46N. 71W. 60
St. Felicien, Quebec. 49N. 73W. 60
St. Francis, Kansas. 40N. 102W. 72
St. Francis, Lake, and River, Quebec. 46N. 71W. 60
St. Francisville, Louisiana. 31N. 91W. 74
St. Francois, Beance, Quebec. 47N. 71W. 61
St. Francois, Youmaska, Quebec. 46N. 73W. 60
St. Francois River, Upper, Quebec. 47N. 69W. 61
St. Gabriel, Quebec. 46N. 73W. 71
Ste. Genevieve, Quebec. 47N. 72W. 60
St. George, Grenada I. 12N. 62W. 83
St. George, New Brunswick. 45N. 67W. 59
St. George, Utah. 37N. 113W. 77
St. George, W. Virginia. 39N. 80W. 23
St. George Bay, Newfoundland. 48N. 58W. 58
St. George, Cape, Newfoundland. 49N. 59W. 58
St. George Lake, Manitoba. 52N. 98W. 65
St. Gregor, Sask. 52N. 105W. 64
St. Gregory, Cape, Newfoundland. 49N. 58W. 58
St. Helens Mt., Washington. 46N. 122W. 76
St. Henedine, Quebec. 47N. 71W. 60
St. Henri, Quebec. 47N. 71W. 61
St. Hilaire, Quebec. 48N. 72W. 60
St. Hugues, Quebec. 46N. 73W. 60
St. Hyacinthe, Quebec. 46N. 73W. 60
St. Ignace, Mighigan. 46N. 85W. 70
St. Ignace, Cape, Quebec. 47N. 70W. 60
St. Ignace Island, Ontario. 49N. 88W. 73
St. Irenée, Quebec. 48N. 70W. 60
St. James, Cape, B.C. 52N. 131W. 66
St. Jean Chrysostome, Quebec. 45N. 74W. 60
St. Jerome, Quebec. 46N. 74W. 60
St. Joachim, Quebec. 47N. 71W. 60
St. John, New Brunswick. 45N. 66W. 59
St. John, N. Dakota. 49N. 100W. 72
St. John, Quebec. 47N. 70W. 60
St. John Bay, Newfoundland. 52N. 57W. 58
St. John, Cape, Newfoundland. 50N. 56W. 58
St. John Harbour, New Brunswick. 45N. 66W. 59
St. John Island, Virgin Is. 18N. 65W. 83
St. John Lake, Quebec. 49N. 72W. 60
St. John River, SW. Branch, Maine. 46N. 70W. 60
St. John River, New Brunswick and Maine 58
St. John River, Quebec. 50N. 64W. 13
St. John Baptist, New Orleans, Louisiana. 30N. 90W. 74
St. John West, New Brunswick. 45N. 66W. 59
St. Johns, Antigua, Leeward Is. 17N. 62W. 83
St. Johns, Arizona. 35N. 109W. 77
St. Johns, Newfoundland. 47N. 53W. 58
*St. Johns, Quebec. 45N. 73W. 60
*St. John's River, Florida. 30N. 81W. 75

PAGE
St. Jonsbury, Vermont. 45N. 72W. 69
St. Joseph, Louisiana. 32N. 91W. 74
St. Joseph, Michigan. 42N. 86W. 70
St. Joseph, Missouri. 40N. 95W. 73
St. Joseph, Quebec. 46N. 71W. 60
St. Joseph Island, Ontario. 46N. 84W. 62
St. Joseph Island, Texas. 28N. 97W. 74
St. Joseph Lake, Ontario. 51N. 91W. 55
St. Joseph's Bay, Florida. 30N. 85W. 75
Ste. Julienne, Quebec. 46N. 74W. 60
St. Kitt's. See St. Christopher
St. Laurent, Manitoba. 51N. 98W. 65
St. Lawrence, Cape, Nova Scotia. 47N. 61W. 59
*St. Lawrence, Gulf of, Canada. 48N. 62W. 55
St. Lawrence Island, Alaska. 63N. 170W. 78
*St. Lawrence River, Canada 55
St. Leon, Quebec. 46N. 71W. 60
St. Leonard, New Brunswick. 47N. 68W. 59
St. Liboire, Quebec. 46N. 73W. 60
St. Lin, Quebec. 46N. 74W. 60
St. Louis, Haiti. 18N. 74W. 85
St. Louis, Missouri. 39N. 90W. 73
St. Louis Lake, Quebec. 45N. 74W. 60
St. Louis River, Minnesota. 48N. 93W. 73
St. Lucia Bay, N. Borneo. 4N. 118E. 79
*St. Lucia Island, Windward Is. 14N. 61W. 83
St. Lucie and Inlet, Florida. 27N. 80W. 75
St. Margaret Bay, Nova Scotia. 45N. 64W. 59
St. Margaret Bay, Quebec. 50N. 67W. 58
Ste. Marguerite River, Quebec. 48N. 70W. 60
Ste. Marie, Quebec. 46N. 71W. 61
St. Marks, Florida. 30N. 84W. 75
St. Martin Island, Leeward Is. 18N. 63W. 83
St. Martin Lake, Manitoba. 52N. 98W. 65
St. Martine, Quebec. 45N. 74W. 61
St. Martins, New Brunswick. 45N. 66W. 59
St. Mary Bay, Newfoundland. 47N. 54W. 58
St. Mary Bay, Nova Scotia. 45N. 66W. 59
St. Mary, Cape, Newfoundland. 47N. 54W. 58
St. Mary, Cape, Nova Scotia. 44N. 64W. 59
St. Mary River, Nova Scotia. 45N. 62W. 59
St. Mary's, Georgia. 31N. 81W. 16
St. Marys, Ontario. 43N. 81W. 62
St. Marys, Virginia. 38N. 77W. 6
St. Maurice, Quebec. 47N. 74W. 60
St. Maurice River, Quebec. 48N. 74W. 60
St. Michael, Alaska. 63N. 162W. 78
St. Michel, Quebec. 47N. 71W. 60
St. Nicholas, Quebec. 47N. 71W. 61
St. Paschal, Quebec. 48N. 70W. 58
St. Paul, Arkansas. 36N. 94W. 74
St. Paul, Minnesota. 45N. 93W. 73
St. Paul, Nebraska. 41N. 98W. 72
St. Paul Bay, Newfoundland. 50N. 58W. 58
St. Paul Island, Nova Scotia. 47N. 60W. 59
St. Paul's Bay, Quebec. 47N. 71W. 60
St. Peter, Minnesota. 44N. 94W. 73
St. Peter Lake, Quebec. 46N. 73W. 60
St. Peter's Bay, Nova Scotia. 45N. 61W. 59

PAG
St. Petersburg, Florida. 28N. 83W. 7
St. Pierre, Manitoba. 49N. 97W. 6
*St. Pierre, Martinque I. 15N. 61W. 8
St. Pierre, Quebec. 47N. 71W. 6
St. Pierre Island, Newfoundland. 47N. 56W. 5
St. Pierre Point, Quebec. 49N. 64W. 6
St. Raymond, Quebec. 47N. 72W. 6
St. Remi, Quebec. 45N. 74W. 6
St. Roche, Quebec. 47N. 70W. 6
Ste. Rose, Quebec. 46N. 74W. 6
St. Scholastique, Quebec. 46N. 74W. 6
St. Simon, Quebec. 48N. 69W. 6
St. Simons, Georgia. 31N. 81W. 2
St. Stephen, New Brunswick. 45N. 67W. 5
St. Stephens, Alabama. 32N. 88W. 7
St. Sylvestre, Quebec. 46N. 71W. 6
Ste. Thérèse, Quebec. 46N. 74W. 6
St. Thérèse Lake, Mackenzie. 64N. 121W. 6
St. Thomas, Nevada. 36N. 114W. 7
St. Thomas, Ontario. 43N. 81W. 6
St. Thomas, Quebec. 47N. 71W. 6
*St. Thomas Island, W. Indies. 18N. 65W. 8
St. Vincent, Minnesota. 49N. 97W. 5
St. Vincent, Quebec. 46N. 74W. 6
St. Vincent Island, Florida. 30N. 85W. 75
St. Vincent Island, Windward Is. 13N. 61W. 83
Sajama Mt., Bolivia. 18S. 69W. 88
Sakul, Philippine Is. 7N. 122E. 79
Salado, Zacatecas, Mexico. 24N. 101W. 81
Salado River, Argentina. 30S. 62W. 96
Salado River, Argentina. 37S. 67W. 96
Salamanca, Guana Juato, Mexico. 21N. 101W. 81
Salamanca, New York. 42N. 79W. 68
Salavina, Argentina. 29S. 64W. 96
Salem, Arkansas. 36N. 92W. 74
*Salem, Mass. 42N. 71W. 69
Salem, Missouri. 38N. 92W. 73
*Salem, New Jersey. 40N. 75W. 68
Salem, Oregon. 45N. 123W. 76
Salem, S. Dakota. 44N. 97W. 73
Salibaba, Dutch E. Indies. 4N. 127E. 79
Salida, Colorado. 39N. 106W. 72
Salina, Kansas. 39N. 98W. 73
Salina Cruz, Oaxaca, Mexico. 16N. 95W. 81
Salinas, S. Luis Potosi. 23N. 102W. 81
Salinas River, California. 36N. 121W. 77
Salinas Victoria, Mexico. 26N. 100W. 81
Saline River, Kansas. 39N. 99W. 72
Salisbury, Maryland. 38N. 76W. 71
Salisbury, New Brunswick. 46N. 65W. 59
Salisbury, N. Carolina. 36N. 81W. 70
Salisbury Island, Franklin. 63N. 76W. 57
Salisbury Sound, Alaska. 57N. 135W. 66
Sallisaw, Oklahoma. 36N. 95W. 74
Salm Island, Franz Josef Land. 80N. 60E. 48
Salmon, Idaho. 45N. 115W. 76
Salmon River, Idaho. 46N. 116W. 76
Salmon River, New Brunswick. 46N. 66W. 59
Salmon River, Quebec. 46N. 71W. 60
Salt Cay, W. Indies. 24N. 80W. 85

PAGE
Salt Fork, Oklahoma. 37N. 98w. 74
Salt Lake City, Utah. 41N. 112w. 76
Salt Lakes, Argentina. 30s. 65w. 96
Salta, Argentina. 25s. 65w. 96
Saltcoats, Sask. 51N. 102w. 64
Saltillo, Coahuila, Mexico. 25N. 101w. 81
Salto, Uruguay. 31s. 58w. 96
Salton Lake, California. 33N. 116w. 77
Saluda River, S. Carolina. 34N. 82w. 75
Salvador, republic, Cent. America. 14N. 89w. 82
Samana, Bahama Is. 23N. 74w. 85
Samana Bay, S. Domingo. 19N. 69w. 85
Samar, Philippine Is. 12N. 125E. 79
Sambro, Cape, Nova Scotia. 45N. 64w. 59
San Ambrosio Island, Pacific Ocean. 25s. 80w. 37
San Angelo, Texas. 31N. 100w. 77
San Antonio, Campeche, Mexico. 19N 90w. 80
San Antonio de Bexar, Texas. 30N. 98w. 77
San Antonio, Cape, Argentina. 37s. 57w. 96
*San Antonio, Cuba. 22N. 85w. 85
San Antonio Point. Lr. California, Mexico. 30N. 115w. 80
San Augustin, Cape, Philippine Is. 6N. 126E. 79
San Bernard, Louisiana. 30N. 90w. 74
San Bernardino, California. 34N. 117w. 77
San Bernardino Strait, Philippine Is. 13N. 120E. 79
San Bernardo, Argentina. 26s. 61w. 96
San Blas, Nayarit, Mexico. 22N. 105w. 80
San Blas, Cape, Panama. 9N. 79w. 82
San Carlos, Philippine Is. 16N. 120E. 79
San Carlos, Venezuela. 10N. 68w. 83
San Carlos de la Union, Salvador. 13N. 88w. 82
San Clemente, California. 33N. 108w. 77
San Cristobal, Chiapas, Mexico. 16N. 92w. 81
San Cristoval, Venezuela. 7N. 72w. 92
San Cristobal Bay, Lr. California. 27N. 115w. 80
San Diego, California. 33N. 117w. 77
San Diego, Cape, Argentina. 55s. 64w. 96
San Domingo River, Arizona. 32N. 109w. 77
San Felipe, Guana Juato, Mexico. 22N. 101w. 81
San Felipe, Venezuela. 10N. 69w. 83
San Fremin, Lr. California. 30N. 115w. 80
San Fernando, Philippine Is. 15N. 121E. 79
San Fernando, Philippine Is. 17N. 120E. 79
San Fernando, Tamaulipas, Mexico. 25N. 97w. 81
San Fernando, Venezuela. 8N. 68w. 92
San Fernando River, Tamaulipas, Mexico. 25N. 97w. 81
*San Francisco, California. 38N. 122w. 76
San Francisco, Cape, Ecuador. 1N. 80w. 92
San Francisco Plateau, Arizona. 34N. 112w. 77

PAGE
San George, Gulf of, Argentina. 46s. 67w. 96
San German, Porto Rico. 18N. 67w. 85
San Gregorio, Lr. California. 26N. 112w. 80
San Ignacio, Bolivia. 16s. 61w. 93
San Ignacio, Lr. California. 27N. 113w. 80
San Ignacio, Sinaloa, Mexico. 24N. 106w. 80
San Ildefonso, Cape, Philippine Is. 16N. 122E. 79
San Isidro, Chihuahua, Mexico. 27N. 105w. 80
San Isidro, Philippine Is. 15N. 121E. 79
San Joaquin River, California. 37N. 121w. 76, 77
San Jorge, Gulf de, Argentina 47s. 68w. 88
San José, California. 37N. 122w. 76
San José, Costa Rica. 10N. 84w. 82
San José, Lr. California. 23N. 110w. 80
San José, Uruguay. 24s. 57w. 96
San José, Venezuela. 5N. 64w. 83
San José Island, Lr. California. 25N. 111w. 80
San José, Peninsula of, Argentina. 43s. 63w. 96
San José River, New Mexico. 35N. 107w. 77
San José de Buenavista, Philippine Is. 11N. 122E. 79
San José de Gracia, Mexico. 26N. 107w. 80
San José de Guatemala, Guatemala. 14N. 91w. 82
San Juan, Argentina. 32s. 68w. 96
San Juan, Bolivia. 18s. 60w. 93
*San Juan, Porto Rico. 18N. 66w. 85
San Juano Island, Washington. 49N. 123w. 76
San Juan Mts., Colorado. 37N. 107w. 72
San Juan River, Cent. America. 11N. 85w. 82
San Juan, Rio, Utah and New Mexico. 37N. 107w. 77
San Juan Bautista, Tabasco, Mexico. 18N. 93w. 84
San Juan de Fuca Strait, Washington and B.C. 48N. 124w. 66
San Juan del Norte (Greytown), Nicaragua. 11N. 84w. 82
San Juan del Sur, Nicaragua. 11N. 86w. 82
San Juanico, Lr. California, Mexico. 26N. 112w. 80
San Julian, Port, Argentina. 49s. 68w. 96
San Lorenzo Island, Lr. California. 29N. 113w. 80
San Lucas, Cape, Lr. California. 23N. 110w. 80
San Luis, Argentina. 33s. 66w. 96
San Luis, Colorado. 37N. 105w. 72
San Luis, Guerrero, Mexico. 17N. 99w. 81
San Luis, Lr. California. 25N. 112w. 80
San Luis, Texas. 29N. 95w. 74
San Luis Bay, Lr. California. 30N. 114w. 80
San Luis Obispo, California. 35N. 121w. 77
San Luis Park, Colorado. 38N. 106w. 72
San Luis Potosi, Mexico. 22N. 100w. 81

PAGE
San Marc, Haiti. 19N. 73W. 85
San Marcial, New Mexico. 34N. 107W. 77
San Marcos, Guerrero, Mexico. 17N. 99W. 81
San Marcos, Texas. 30N. 98W. 74
San Matias, Gulf of, Argentina. 42S. 64W. 96
San Miguel, Chihuahua, Mexico. 30N. 108W. 80
San Miguel, Cuba. 22N. 77W. 85
San Miguel, Peru. 13S. 71W. 93
San Miguel, Philippine Is. 14N. 123E. 79
San Miguel, Salvador. 14N. 88W. 82
San Miguel, Gulf, Panama. 8N. 78W. 32
San Miguel Island, Philippine Is. 8N. 119E. 79
San Miguel River, Mexico. 32N. 108W. 80
San Miguel del Mezquital, Mexico. 24N. 103W. 80
San Nicolas, California. 33N. 120W. 77
San Nicolas, Philippine Is. 8N. 126E. 79
San Pedro, California. 34N. 118W. 77
San Pedro, Coahuila, Mexico. 26N. 103W. 81
San Pedro, Honduras. 16N. 88W. 82
San Pedro Bay, Philippine Is. 11N. 125E. 79
San Pedro River, Arizona. 32N. 110W. 77
San Pedro de Macoris, S. Domingo. 18N. 69W. 85
San Pedro Ocampo, Zacatecas, Mexico. 24N. 102W. 81
San Quintin, Lr. California. 30N. 115W. 80
San Rafael, Argentina. 34S. 69W. 96
San Rafael, Lr. California. 31N. 115W. 80
San Rafael, Sierra de, California. 35N. 120W. 77
San Ramon, Lr. California. 31N. 115W. 80
San Salvador, Paraguay. 23S. 58W. 95
*San Salvador, Salvador. 14N. 89W. 82
San Salvador, W. Indies. 24N. 75W. 3
San Sebastian, Uraba. 8N. 77W. 3
San Tomas, Guatemala. 16N. 89W. 82
San Tomas Mt., Philippine Is. 16N. 121E. 79
San Valentin Mt., Chile. 46S. 73W. 96
San Vicente, Salvador. 14N. 89W. 82
San Xavier, Bolivia. 16S. 63W. 93
Sanchez, S. Domingo. 19N. 70W. 85
Sancti Spiritus, Cuba. 22N. 80W. 85
Sand River, Ontario. 49N. 92W. 73
Sandakan, N. Borneo. 6N. 118E. 79
Sandilands, Manitoba. 49N. 96W. 65
Sandpoint, Idaho. 48N. 116W. 76
Sandusky, Ohio. 41N. 83W. 70
Sandwich, Ontario. 42N. 83W. 62
Sandwich Group, Antarctica. 58S. 28W. 49
Sandy Lake, Ontario. 52N. 95W. 65
Sandy Beach Lake, Quebec. 49N. 75W. 60
Sandy Hook, New Jersey. 40N. 74W. 69
Sanford, Maine. 43N. 71W. 69
Sanger, N. Dakota. 47N. 101W. 72
Sangi Island, Dutch E. Indies. 2N. 125E. 79
Sankaty Head, Mass. 41N. 70W. 69
Santa River, Peru. 9S. 79W. 93
Santa Ana, California. 34N. 118W. 77
Santa Ana, Lr. California. 29N. 114W. 80
Santa Ana, Salvador. 14N. 90W. 8
Santa Ana, Sonora, Mexico. 31N. 111W. 8
Santa Barbara, California. 34N. 120W. 7
Santa Barbara, Venezuela. 9N. 72W. 8
Santa Barbara Island, California. 34N. 120W. 7
Sta. Barbara de Samana, S. Domingo. 19N. 69W. 8
Santa Catalina Island, Lr. California. 26N. 111W. 8
Santa Catalina Mt., Lr. California. 31N. 115W. 8
Santa Catharina, Brazil. 27S. 53W. 9
Santa Clara, Chihuahua, Mexico. 29N. 107W. 8
Santa Clara, Cuba. 22N. 80W. 8
Santa Cruz, Argentina. 50S. 69W. 9
Santa Cruz, Bolivia. 18S. 63W. 9
Santa Cruz, California. 37N. 122W. 7
Santa Cruz, Cuba. 21N. 78W. 8
Santa Cruz, Sonora, Mexico. 27N. 110W. 8
*Santa Cruz Island, W. Indies. 18N. 65W. 8
Santa Cruz Point, Argentina. 50S. 68W. 9
Santa Cruz de Bravo, Quintana Roo, Mexico. 20N. 88W. 8
Santa Eugenia Point, Lr. California. 28N. 115W. 8
Santa Fé, Argentina. 32S. 61W. 9
Santa Fé, New Mexico. 36N. 106W. 7
Santa Helena, Cape, Ecuador. 2S. 81W. 9
Santa Ines Bay, Lr. California. 27N. 112W. 8
Santa Ines Island, Chile. 54S. 73W. 9
Santa Lugada, Bahia de, Sonora, Mexico. 27N. 110W. 8
Santa Margarita Island, Lr. California. 24N. 112W. 8
Santa Maria, Argentina. 25S. 67W. 9
Santa Maria, Chihuahua, Mexico. 31N. 107W. 8
Santa Maria, Lr. California. 28N. 115W. 8
Santa Maria, Lr. California. 30N. 114W. 8
Santa Maria, Philippine Is. 8N. 122E. 7
Santa Maria Bay, Lr. California. 25N. 112W. 8
Santa Maria Corona, Venezuela. 9N. 65W. 8
Santa Maria de la Conception, W. Indies. 23N. 75W. 3
*Santa Marta, Colombia. 12N. 74W. 9
Santa Monica, California. 34N. 118W. 7
Santa Rita Mt., Panama Canal 8
Santa Rosa, California. 38N. 123W. 7
Santa Rosalia, Lr. California, Mexico. 27N. 112W. 8
Santa Rose du Lac, Manitoba. 51N. 100W. 6
Santarem, Brazil. 3S. 55W. 9
Santaren Chan., Bahama Is. 24N. 80W. 8
Santée River, S. Carolina. 33N. 80W. 7
Santiago, Bolivia. 18S. 59W. 9
*Santiago, Chile. 34S. 70W. 9

PAGE
Santiago, Lr. California. 24N. 110W. 80
Santiago, Nayarit, Mexico. 22N. 105W. 80
Santiago, Panama. 8N. 81W. 82
Santiago, S. Domingo. 19N. 71W. 85
Santiago de Cuba, Cuba. 20N. 76W. 85
Santiago del Estero, Argentina. 28S. 64W. 96
*Santo Domingo, W. Indies. 19N. 70W. 85
Santos, Brazil. 24S. 46W. 95
São Antonio, Brazil. 9S. 65W. 94
São Christovao, Brazil. 11S. 37N. 95
São Francisco, Brazil. 5S. 49W. 94
São Francisco, Brazil. 26S. 49W. 95
São Francisco River, Brazil. 0. 42N. 94
São João, Brazil. 5S. 49W. 94
São João, Minas Geraes Brazil. 21S. 45W. 95
São João Island, Brazil. 1S. 45W. 94
São Joaquim, Brazil. 3N. 60W. 94
São Joaquim, Rio Negro, Brazil. 0. 68W. 92
São Lourenço River, Brazil. 17S. 55W. 95
São Luis de Maranhão, Brazil. 3S. 44W. 94
São Manuel Parnatinga River, Brazil. 10S. 56W. 94
São Matheus, Brazil. 19S. 40W. 95
São Paulo, Brazil. 24S. 47W. 95
São Pedro (Rio Grande do Sul). 32S. 52W. 95
São Roque, Cape, Brazil. 5S. 36W. 94
São Salvador (Bahia), Brazil. 13S. 38W. 94
São Sebastiao Island, Brazil. 24S. 45W. 95
São Thome, Cape, Brazil. 22S. 41W. 95
Saona Island, S. Domingo. 18N. 69W. 85
Sapulpa, Oklahoma. 36N. 96W. 74
Sarangani, Philippine Is. 5N. 126E. 79
Sarangani Bay, Philippine Is. 6N. 125E. 79
Sarangani Island, Philippine Is. 5N. 126E. 79
Saranac Lakes, New York. 44N. 74W. 69
Sarasota, Florida. 27N. 83W. 75
*Saratoga Springs, New York. 43N. 74W. 69
Sarcoxie, Missouri. 37N. 94W. 22
Sardis, Mississippi. 34N. 90W. 74
Sarnia, Ontario. 43N. 82W. 62
Saskatchewan, province, Canada 54
Saskatchewan Mt., Alberta. 52N. 117W. 67
Saskatchewan River, Sask. and Manitoba. 53N. 64
Saskatchewan River North, Alberta and Sask. 53N. 110W. 67
Sasketchewan River, South, Alberta and Sask. 51N. 110W. 67
Saskatoon, Sask. 52N. 107W. 64
Saskeram Lake, Manitoba. 54N. 102W. 64
Satevo, Chihuahua, Mexico. 28N. 106W. 80
Saugeen River, Ontario. 44N. 81W. 62
Saugerties, New York. 42N. 74W. 69
Sauk Centre, Minnesota. 46N. 95W. 73
Sault au Cochon, Quebec. 49N. 69W. 61
*Sault Ste, Marie, Michigan. 46N. 84W. 70
*Sault Ste. Marie, Ontario. 47N. 84W. 62
Savanna la Mar, Jamaica. 18N. 78W. 85
*Savannah, Georgia. 32N. 81W. 75
Savannah, Tennessee. 36N. 88W. 75
Savannah River, Georgia and S. Carolina. 33N. 82W. 75

PAGE
Savanne, Ontario. 49N. 90W. 73
Saybrook, New England. 41N. 72W. 6
Sayre, Penn. 42N. 77W. 68
Sayula, Jalisco, Mexico. 20N. 104W. 80
Scale, Alabama. 32N. 85W. 75
Scammon Lagoon, Lr. California. 28N. 114W. 80
Scarboro, Maine. 44N. 70W. 69
Scarboro, Ontario. 44N. 79W. 62
Scarborough, Tobago Is., W. Indies. 11N. 61W. 83
Scatari Island, Nova Scotia. 46N. 60W. 59
*Schenectady, New York. 43N. 74W. 69
Schreiber, Ontario. 49N. 87W. 73
Schultz Lake, Keewatin. 65N. 98W. 67
Schuyler, Nebraska, 41N. 97W. 73
Scioto River, Ohio. 39N. 83W. 70
Scobey, Montana. 49N. 105W. 76
Scoresby Land, Greenland. 71N. 25W. 48
Scoresby Sound, Greenland. 70N. 22W. 55
Scotch Bay, Manitoba. 51N. 98W. 65
Scotia, Ontario. 46N. 79W. 62
Scotland, S. Dakota. 43N. 98W. 72
Scott, Sask. 52N. 109W. 67
Scott Cape, Vancouver I. 51N. 129W. 56
Scott City, Kansas. 38N. 101W. 72
Scott Inlet, Baffin Is. 71N. 71W. 55
Scott Island, B.C. 51N. 129W. 66
Scottsbluff, Nebraska. 42N. 104W. 72
*Scottsboro, Alabama. 35N. 86W. 75
Scottsville, Kentucky. 37N. 86W. 70
Scranton, Penn. 41N. 76W. 68
Scugog Lake, Ontario. 44N. 79W. 63
Sculpin, Point, Newfoundland. 47N. 55W. 58
Sea Isle City, New Jersey. 39N. 75W. 69
Seaforth, Ontario. 43N. 81W. 62
Seal Island, Nova Scotia. 43N. 66W. 59
Seal River, Manitoba. 58N. 99W. 67
Seamo, Manitoba. 51N. 98W. 65
Searcy, Arkansas. 35N. 92W. 74
Seattle, Washington. 48N. 122W. 76
Sebago Lake, Maine. 44N. 71W. 69
Sebastian Vicaino Bay, Lr. California, Mexico. 28N. 115W. 80
Sebring, Florida. 27N. 82W. 75
Sebu, Philippine Is. 10N. 124E. 79
Seby, Philippine Is. 10N. 123E. 79
Secessionville, S. Carolina. 33N. 80W. 23
Sechura, Peru. 5S. 81W. 92
Secretan, Sask. 50N. 106W. 64
Sedalia, Missouri. 39N. 94W. 73
Sedan, Kansas. 37N. 96W. 73
Segamah River, N. Borneo. 5N. 119E. 79
Segnet River, New Orleans, Louisiana. 30N. 90W. 74
Seiba, Venezuela. 9N. 71W. 83
Seibo, S. Domingo. 19N. 69W. 85
Selawik Lake, Alaska. 66N. 161W. 78
Selkirk, Manitoba. 50N. 97W. 65
Selkirk, Yukon. 63N. 137W. 66
Selkirk Island, Manitoba. 53N. 99W. 65
Selkirk Range, B.C. 51N. 117W. 67
Sellwood, Ontario. 47N. 81W. 62
Selma, Alabama. 32N. 87W. 75
Selwyn Range, Yukon. 63N. 130W. 66
Semerara, Philippine Is. 12N. 121E. 79
Seneca, Kansas. 40N. 96W. 73

PAGE
Seneca Falls, New York. 43N. 77W. 68
Seneca Lake, New York. 43N. 77W. 68
Senega River, Africa. 14N. 5W. 2
Senger River, Argentina. 45S. 70W. 96
Sentinel Dom, Yosemite Valley, California 38N. 120W. 77
Sentinel Rock, Yosemite Valley, California 38N. 120W. 77
Sergipe, Brazil. 10S. 37W. 94
Serpents Mouth, Venezuela. 10N. 62W. 83
Serro, Brazil. 19S. 44W. 95
Sesayap, Borneo. 4N. 117E. 79
Setting Lake, Manitoba. 55N. 99W. 65
Seul, Lac, Ontario. 50N. 93W. 55
Seven Islands, Svalbard. 81N. 21E. 48
Seven Islands Bay, Quebec. 50N. 66W. 58
Severn, and River, Ontario. 55N. 89W. 55
Severn River, Ontario. 45N. 80W. 62
Severn Bridge, Ontario. 45N. 79W. 62
Sevier Lake, Utah. 39N. 113W. 76
Sevier River, Utah. 39N. 112W. 76
Seward, Alaska. 60N. 149W. 78
Seward, Nebraska. 41N. 97W. 73
Seward Peninsula, Alaska. 66N. 165W. 78
Seymour, B.C. 52N. 119W. 66
Seymour, Texas. 33N. 99W. 77
Seymour Inlet, B.C. 51N. 128W. 66
Shakan, Alaska. 56N. 134W. 66
Shakespeare, Ontario. 43N. 81W. 62
Shakopee, Minnesota. 45N. 93W. 73
Shamokin, Penn. 41N. 77W. 68
Sharon, Penn. 41N. 80W. 68
Sharon Springs, Kansas. 39N. 102W. 72
Shasta Mt., California. 41N. 122W. 76
Shaunavon, Sask. 50N. 108W. 67
Shawanaga Bay, Ontario. 45N. 80W. 62
Shawano, Wisconsin. 45N. 89W. 73
Shawenigan Falls, Quebec. 47N. 73W. 62
Shawnee River, Oklahoma. 35N. 98W. 74
Shawneetown, Illinois. 38N. 88W. 73
Sheba, Ontario. 49N. 91W. 73
Sheboygan, Wisconsin. 44N. 88W. 73
Shediac, and Bay, New Brunswick. 46N. 65W. 59
Sheenjek River, Alaska. 67N. 144W. 78
Shefford, Quebec. 45N. 73W. 60
Sheho, Sask. 52N. 103W. 64
Shelburne, Nova Scotia. 44N. 65W. 59
Shelburne, Ontario. 44N. 80W. 62
Shelby, Montana. 49N. 112W. 76
Shelby, N. Carolina. 35N. 82W. 70
Shelbyville, Illinois. 39N. 89W. 73
Shelbyville, Indiana. 39N. 86W. 70
Shelbyville, Tennessee. 36N. 86W. 75
Sheldon, Iowa. 43N. 96W. 73
Shelikof Strait, Alaska. 58N. 155W. 78
Shell Beach, New Orleans, Louisiana. 30N. 90W. 74
Shell Lake, Wisconsin. 46N. 92W. 73
Shellbrook, Sask. 53N. 106W. 64
Shenandoah, Penn. 41N. 76W. 68
Sheoherdstown, W. Virginia. 39N. 78W. 68
Shepherdsville, Kentucky. 38N. 86W. 70
Shepody Bay, New Brunswick. 46N. 65W. 59
Sherbrooke, Nova Scotia. 45N. 62W. 59
Sherbrooke, Quebec. 45N. 72W. 60
Sheridan, Wyoming. 45N. 107W.
Sheridan Lake, Colorado. 38N. 102W.
Sherman, Texas. 34N. 96W.
Sherrington, Quebec. 45N. 74W.
Sherwood, N. Dakota. 49N. 102W.
Sheslay River, B.C. 58N. 132W.
Sheyenne River, N. Dakota. 47N. 98W.
Shickshock Mts., Quebec. 49N. 67W.
Shiloh, Tennessee. 35N. 88W.
Ship Harbour, and Lake, Nova Scotia. 45N. 63W.
Ship Island, Mississippi. 30N. 89W.
Shippensburg, Penn. 40N. 78W.
Shippigan, and Island, New Brunswick. 48N. 65W.
Shipsha River, Quebec. 50N. 71W.
Shoal Lake, Manitoba–Ontario. 49N. 95W.
Shoal Lake, Manitoba. 51N. 98W.
Shoal Lake, Manitoba. 51N. 101W.
Shoshone, Idaho. 43N. 114W.
Shreveport, Louisiana. 32N. 94W.
Shrewsbury, Ontario. 42N. 82W.
Shubenacadie River, Nova Scotia. 45N. 63W.
Shushwap Lake, B.C. 51N. 119W.
Siargas, Philippine Is. 10N. 126E.
Siassi, Philippine Is. 6N. 121E.
Siaton Point, Philippine Is. 9N. 123E.
Siau, Dutch E. Indies. 3N. 125E.
Sibalom, Philippine Is. 11N. 122E.
Sibay, Philippine Is. 12N. 121E.
Sibley, Iowa. 43N. 96W.
Sibuguey Bay, Philippine Is. 8N. 123E.
Sibuko Bay, N. Borneo. 4N. 118E.
Sibuka River, Borneo. 4N. 117E.
Sibutu, N. Borneo. 5N. 119E.
Sibutu Passage, E. Indies. 5N. 120E.
Sibuyan, Philippine Is. 12N. 123E.
Sidney, Nebraska. 41N. 103W.
Sidney, New York. 42N. 75W.
Sidney, Ohio. 40N. 84W.
Sierra Cayopo, Brazil. 19S. 54W.
Sierra de Aconquija, Argentina. 27S. 66W.
Sierra de la Giganta, Lr. California. 26N. 112W.
Sierra de la Victoria, Lr. California. 24N. 110W.
Sierra de las Mesteñas, Chihuahua, Mexico. 28N. 105W.
Sierra de los Pinos, Colorado. 37N. 107W.
Sierra de Nayarit, Mexico. 23N. 104W.
Sierra de Santa Clara, Sonora, Mexico. 32N. 115W.
Sierra del Cibao, Haiti. 20N. 72W.
Sierra del Cobre, Cuba. 20N. 76W.
Sierra del Ferro, Chihuahua, Mexico. 30N. 106W.
Sierra del Monte Diablo, California. 37N. 120W. 76,
Sierra del Pina, Coahuila, Mexico. 28N. 103W.
Sierra Durazno, Mexico. 26N. 107W.
Sierra Madre, Mexico. 31N. 109W.
Sierra Madre, Philippine Is. 17N. 122E.

PAGE
Sierra Maestra, Cuba. 20N. 76W. 85
Sierra Mindi, Panama Canal 86
Sierra Mojada, Coahuila, Mexico. 27N. 103W. 81
Sierra Morena, Cuba. 23N. 80W. 85
Sierra Nevada, California. 119W. 76, 77
Sierra Nevada, Colombia. 11N. 74W. 83
Sierra Nevada, Venezuela. 8N. 70W. 83
Sierra Pacaraima, Brazil–Venezuela. 4N. 62W. 92
Sierra Quebrancha, Panama Canal 86
Sierra Tarahumare, Mexico. 27N. 108W. 80
Sifton, Manitoba. 51N. 100W. 65
Sigourney, Iowa. 41N. 92W. 73
Sihare Falls, Colombia. 1S. 70W. 92
Sihuatanejo, Guerrero, Mexico. 18N. 102W. 81
Sikanni River, B.C. 58N. 122W. 66
Sikihor, Philippine Is. 9N. 123E. 79
Silam, N. Borneo. 5N. 118E. 79
Silao, Guana Juato, Mexico. 21N. 102W. 81
Siloam Spring, Arkansas. 36N. 94W. 74
Silver Bank, W. Indies. 20N. 70W. 85
Silver City, Idaho. 43N. 116W. 76
Silver City, New Mexico. 33N. 108W. 77
Silver Cliff, Colorado. 38N. 105W. 72
Silvercreek, New York. 43N. 79W. 68
Silverton, Colorado. 38N. 108W. 72
Simcoe, Ontario. 43N. 80W. 62
Simcoe, district, Ontario. 45N. 80W. 62
Simcoe Lake, Ontario. 45N. 79W. 62
Simonhouse Lake, Manitoba. 55N. 101W. 64
Simpson, Mackenzie. 62N. 122W. 66
Simpson, Sask. 51N. 105W. 64
Sinaloa, Mexico. 26N. 108W. 80
Sinaloa River, Sinaloa, Mexico. 26N. 108W. 80
Sincora, Brazil. 13S. 41W. 94
Sinnamarie, French Guiana. 5N. 53W. 92
Sinocoan Mt., Philippine Is. 16N. 121E. 79
Sintaluta, Sask. 50N. 103W. 64
Sioux City, Iowa. 42N. 97W. 73
Sioux Fall, S. Dakota. 44N. 97W. 73
Sioux Rapids, Iowa. 43N. 95W. 73
Sipiwesk Lake, Manitoba. 55N. 98W. 65
Sisal, Yucatan, Mexico. 21N. 90W. 80
Sitka, Alaska. 57N. 137W. 66
Skagway, Alaska. 59N. 135W. 66
Skeads, Ontario. 45N. 76W. 63
Skeena River, B.C. 55N. 129W. 66
Skidegate Inlet, B.C. 53N. 132W. 66
Skowhegan, Maine. 45N. 70W. 69
Slate Run, Penn. 41N. 78W. 68
Slave Lake, Lesser, Alberta. 56N. 116W. 67
Slave River, Alberta and Mackenzie. 60N. 112W. 67
Sleepers, The, Hudson Bay. 58N. 81W. 55
Slide Mt., New York. 42N. 74W. 69
Smethport, Penn. 42N. 78W. 68
Smith Bay, Alaska. 71N. 154W. 78
Smith, Cape, Ontario. 46N. 82W. 62
Smith, Cape, Quebec. 61N. 78W. 55
*Smith Sound, Franklin. 78N. 75W. 55
Smithland, Kentucky. 37N. 88W. 22
Smith's Falls, Ontario. 45N. 76W. 63
Smithville, Ontario. 43N. 80W. 63
Smoky Hill River, Kansas. 39N. 99W. 72
Smoky River, Alberta. 55N. 118W. 67
Smoky River, Little, Alberta. 55N. 117W. 67
Smyrna, Delaware. 39N. 76W. 68
Snake Lake, Sask. 56N. 106W. 67
Snake River, Idaho. 43N. 115W. 76
Snake River, Yukon. 66N. 133W. 66
Snake River, Little, Colorado. 41N. 109W. 72
Snowy Mts., Montana. 47N. 110W. 72
Soata, Colombia. 6N. 73W. 83
Sobral, Brazil. 4S. 41W. 94
Soconusco, Chiapas, Mexico. 15N. 93W. 81
Soconusco Volcano, Chiapas, Mexico. 16N. 93W. 81
Socorro, Colombia. 6N. 73W. 92
Socorro, New Mexico. 34N. 107W. 77
Soledad, Lr. California. 25N. 112W. 80
Soledad, Sierra, New Mexico. 33N. 107W. 77
Solomon River, Kansas. 40N. 99W. 72
Sombrerete, Zacatecas, Mexico. 24N. 104W. 80
Somerset, Kentucky. 37N. 85W. 23
Somerset, Manitoba. 49N. 99W. 65
Somerset, Penn. 40N. 80W. 68
Somerset Island, Franklin. 68N. 95W. 57
Somersworth, New Hampshire. 43N. 71W. 69
Somerville, Tennessee. 35N. 89W. 74
Sonora, California. 38N. 120W. 76
*Sonora, Mexico. 30N. 110W. 80
Sonora River, Sonora, Mexico. 29N. 111W. 80
Sonoyta, Sonora, Mexico. 32N. 113W. 80
Sonsonate, Salvador. 14N. 90W. 82
Soquele, Sonora, Mexico. 31N. 112W. 80
Soracaba, Brazil. 24S. 48W. 95
Sorata Mt., Bolivia. 16S. 68W. 93
Sorel, Quebec. 46N. 73W. 60
Sorsogon, Philippine Is. 13N. 124E. 79
Soto la Marina River, Mexico. 24N. 97W. 81
Sotuta, Yucatan, Mexico. 20N. 89W. 80
Soulanges, Quebec. 45N. 74W. 60
Sounding Lake, Alberta. 52N. 110W. 67
Souris, Manitoba. 50N. 100W. 65
Souris, N. Dakota. 49N. 101W. 64
Souris, Prince Edward I. 47N. 62W. 59
Souris River, Manitoba. 49N. 101W. 64
Souris River, Sask. 49N. 103W. 64
South Bend, Indiana. 42N. 86W. 70
South Bend, Washington. 47N. 124W. 76
South, Cape, Formosa. 22N. 122E. 79
South Carolina, U.S.A. 34N. 80W. 75
South China Sea, China. 15N. 115E. 79
South Dakota, state, U.S.A. 44N. 100W. 72
South Georgia, Antarctica. 54S. 36W. 49
South Haven, Michigan. 42N. 86W. 70
South Indian Lake, Manitoba. 57N. 97W. 54
South Juanica Strait, Philippine Is. 9N. 125E. 79
South Londonderry, Vermont. 43N. 73W. 69

PAGE
South Nahanni River, Mackenzie. 61N. 125W. 66
South Orkney Islands, Antarctica. 61s. 46w. 59
South Paris, Maine. 44N. 71W. 69
South Park, Colorado. 39N. 106w. 76
South Pass City, Wyoming. 42N. 109w. 76
South Platte River, Colorado. 40N. 103w. 72
South Point, Anticosti I. 49N. 62w. 58
South Pole, Antarctica. 90s. 49
South Shetland Islands, Antarctica. 62s. 60w. 49
South Victoria Land, Antarctica. 75s. 160E. 49
Southampton, Ontario. 45N. 81w. 62
Southampton, Cape, Keewatin. 72N. 84w. 55
Southampton Island, Keewatin. 64N. 85w. 55
Southport, N. Carolina. 34N. 78w. 71
Southwest Point, Anticosti I. 49N. 64w. 58
Spanish Fort, New Orleans, Louisiana. 30N. 90w. 74
Spanish Peaks, Colorado. 37N. 105w. 20
Spanish River, Ontario. 46N. 82w. 62
*Spanish Town, Jamaica. 18N. 77w. 85
Sparta, Tennessee. 36N. 85w. 75
Sparta, Wisconsin. 44N. 91W. 73
Spartenburg, S. Carolina. 35N. 82w. 75
Spencer, Idaho. 44N. 112W. 56
Spencer, Iowa. 43N. 95w. 73
Spencer, Cape, New Brunswick. 45N. 66w. 59
Spit, Cape, Nova Scotia. 45N. 64w. 59
Spokane, Washington. 48N. 118w. 76
Spokane Falls, Washington. 48N. 117w. 25
Spokane River, Washington. 48N. 118w. 76
Sprague, Washington. 47N. 118w. 56
Springfield, Colorado. 37N. 103w. 72
Springfield, Georgia. 32N. 81w. 75
*Springfield, Illinois. 40N. 90w. 73
*Springfield, Mass. 42N. 73w. 69
Springfield, Missouri. 37N. 93w. 73
Springfield, Ohio. 40N. 84w. 70
Springfield, Ontario. 43N. 81w. 62
Springfield, Vermont. 43N. 72w. 69
Springfield, Nova Scotia. 46N. 64w. 59
Springville, New York. 43N. 79w. 68
Spruce Knob, W. Virginia. 39N. 80w. 68
Spruce River, Sask. 53N. 106W. 64
Spry, Cape, Nova Scotia. 45N. 63w. 59
Stamford, Connecticut. 41N. 74W. 69
Stamford, Ontario. 43N. 79w. 63
Stanley, E. Falkland Is. 52s. 60w. 96
Stanley, New Brunswick. 46N. 67w. 59
Stanstead, Quebec. 45N. 72w. 60
Stanton, Michigan. 43N. 85w. 70
Stanton, Nebraska. 42N. 97w. 73
Stanton, N. Dakota. 47N. 101W. 72
Starr King, Mt., Yosemite Valley, California. 38N. 120w. 77
Staten Island, Argentina. 55s. 63w. 96
*Staten Island, New York. 41N. 74w. 69
Staunton, Virginia. 38N. 79w. 70
Staunton River, Virginia. 37N. 79W. 71
Stayner, Ontario. 44N. 80w. 62
Steele, N. Dakota. 47N. 100W. 72
Steelton, Penn. 40N. 77W. 68
Stephen Canal, Alaska. 58N. 134w. 66
Stephenfield, Manitoba. 49N. 98W. 65
Sterling, Colorado. 40N. 103W. 72
Stettler, Alberta. 52N. 113W. 67
Steubenville, Ohio. 40N. 81W. 70
Stevens Point, Wisconsin. 45N. 90w. 73
Stevenson, Alabama. 35N. 86W. 75
Stevenson Lake, Manitoba. 54N. 96w. 65
Stewart, B.C. 56N. 130w. 66
Stewart, Yukon. 64N. 139W. 78
Stewart River, Yukon. 64N. 136w. 66
Stillwater, Minnesota. 45N. 93W. 73
Stirling, Ontario. 44N. 78W. 63
Stittsville, Ontario. 45N. 76W. 63
Stockton, California. 38N. 121W. 76
Stockton, Kansas. 39N. 99W. 72
Stockton, Missouri. 38N. 94w. 73
Stockville, Nebraska. 41N. 100W. 72
Stokes Bay, Ontario. 45N. 82w. 62
Stokes Mt., Chile. 50s. 72w. 96
Stonecliff, Ontario. 46N. 78w. 63
Stonewall, Manitoba. 50N. 97W. 65
Stony Creek, Upper Canada. 43N. 80w. 12
Stony Lake, Ontario. 45N. 78W. 63
*Stony Point, New York. 41N. 74W. 10
Stormont, Nova Scotia. 45N. 62W. 59
Stormont, Ontario. 45N. 75W. 63
Stouffville, Ontario. 44N. 79W. 62
Stoughton, Sask. 50N. 103W. 64
Strabane, Ontario. 43N. 80w. 63
Strasburg, Sask. 51N. 105W. 64
Stratford, Ontario. 43N. 81W. 62
Strathroy, Ontario. 43N. 82w. 62
Streator, Illinois. 41N. 89w. 73
Streetsville, Ontario. 44N. 79W. 62
Strikine River, B.C. 57N. 133W. 66
Stroudsburg, Penn. 41N. 75W. 68
Stuart Lake, B.C. 54N. 125W. 66
Sturgeon Bay, Manitoba. 52N. 98W. 65
Sturgeon Bay, Wisconsin. 45N. 87W. 73
Sturgeon Falls, Ontario. 46N. 80w. 62
Sturgeon Lake, Ontario. 45N. 79W. 63
Sturgeon River, Ontario. 46N. 80w. 62
Sturgis, Sask. 52N. 102W. 64
Sual, Philippine Is. 16N. 120E. 79
Sucre (Chuquisaca), Bolivia. 19s. 65W. 93
Sudbury, Ontario. 47N. 81W. 62
Suffolk, Virginia. 37N. 77W. 71
Sugar Loaf Key, Florida. 25N. 81W. 75
Suggi Lake, Sask. 54N. 103W. 64
Sullivan, Indiana. 39N. 87W. 70
Sullys Hill Park, N. Dakota. 48N. 98W. 72
Sulphur Springs, Texas. 33N. 96W. 74
Sultepec, Mexico. 19N. 100W. 81
Sulu Sea, Philippine Is. 13N. 122E. 79
Summer Lake, Oregon. 43N. 121W. 76
Summerside, Prince Edward I. 47N. 63w. 59
Summersville, W. Virginia. 38N. 81W. 23
Summit, Panama Canal 86
Summit Lake, B.C. 54N. 123W. 66
Sumner Strait, Alaska. 56N. 134W. 78
Sunbury, New Brunswick. 46N. 66W. 59
Sunbury, Penn. 41N. 77W. 68
Suncook, New Hampshire. 43N. 71W. 69

PAGE
Sundance, Wyoming. 44N. 104W. 72
Sundridge, Ontario. 46N. 79W. 62
Sungi Point, Philippine Is. 11N. 126E. 79
Sunnidale, Ontario. 44N. 80W. 62
Superior, Nebraska. 40N. 98W. 72
Superior, Wisconsin. 47N. 92W. 73
Superior Lake, Canada and U.S.A. 55
Surigao, Philippine Is. 10N. 125E. 79
Surigao Strait, Philippine Is. 10N. 125E. 79
Surinam River, Dutch Guiana. 4N. 56W. 92
Sushitua River, Alaska. 62N. 150W. 78
*Susquehanna, Penn. 42N. 76W. 68
Susquehanna River, Penn. 40N. 77W. 68
Sussex, New Brunswick. 46N. 65W. 59
Sussex Lake (Source), Mackenzie. 65N. 108W. 67
Sutton, Ontario. 44N. 79W. 62
*Suwanee River, Florida. 30N. 83W. 75
Svalbard, Arctic Ocean. 78N. 17E. 48
Svartenhuk Peninsula, Greenland. 72N. 54W. 55
Sverdrup Island, Franklin. 79N. 100W. 54
Swaenendael, New Sweden. 39N. 75W. 6
Swainsboro' Georgia. 33N. 82W. 75
Swan Island, W. Indies. 17N. 84W. 85
Swan Lake, Manitoba. 53N. 101W. 64
Swan River, Manitoba. 52N. 101W. 64
Swan River, Sask. and Manitoba. 52N. 102W. 64
Swanton, Vermont. 45N. 73W. 69
Sweetwater River, Wyoming. 42N. 108W. 72
Swift Current, Sask. 50N. 108W. 67
Sydenham River, Ontario. 43N. 82W. 62
Sydney, and Harbour, Nova Scotia. 46N. 60W. 59
Sydney Lake, Ontario. 51N. 94W. 65
Sydney Mines, Nova Scotia. 46N. 60W. 59
Sydproven, Greenland. 60N. 55W. 55
Sykeston, N. Dakota. 47N. 99W. 72
Sylvania, Georgia. 33N. 82W. 75
Syracuse, Kansas. 38N. 102W. 72
Syracuse, New York. 43N. 76W. 68

*Tabasco, Mexico. 18N. 93W. 81
Tabatinga, Brazil. 4S. 70W. 92
Tabayas, Philippine Is. 14N. 122E. 79
Tablas, Philippine Is. 12N. 122E. 79
Tache Lake, Mackenzie. 64N. 123W. 66
*Tacna, Peru. 18S. 70W. 93
Tacoma, Washington. 47N. 123W. 76
Taconie Road, New York. 73W. 69
*Tadoussac, Quebec. 48N. 70W. 60
Tagbilaram, Philippine Is. 10N. 124E. 79
Taguaralzinho, Brazil. 9S. 58W. 94
Tagulanda, Dutch E. Indies. 2N. 125E. 79
Tahlequah, Oklahoma. 36N. 95W. 74
Tahti River, Yukon. 62N. 138W. 78
Taimir Peninsula, Siberia. 66N. 105E. 48
Taiza, Central America. 17N. 90W. 3
Takla Lake, B.C. 55N. 126W. 66
Takloban, Philippine Is. 11N. 125E. 79
Taku Harbour, Alaska. 58N. 134W. 66
Taku River, B.C. and Alaska. 59N. 134W. 66

PAGE
Talara, Peru. 4S. 81W. 92
Talaur, Dutch E. Indies. 4N. 127E. 79
Talca, Chile. 35S. 72W. 96
Talladega, Alabama. 33N. 86W. 75
Tallahessee, Florida. 30N. 84W. 75
Tallulah, Louisiana. 32N. 91W. 74
Taltal, Chile. 26S. 70W. 96
Taltamba Bay, Nayarit Terr., Mexico. 22N. 106W. 80
Tamarac Island, Manitoba. 52N. 97W. 65
Tamaulipas, state, Mexico. 24N. 98W. 81
Tamazula, Durango, Mexico. 25N. 107W. 80
Tamiahua, Lag de, Vera Cruz, Mexico. 21N. 97W. 81
Tampa, Florida. 28N. 82W. 75
*Tampa Bay, Florida. 28N. 83W. 75
*Tampico, Tamaulipas, Mexico. 22N. 97W. 81
Tanana Hills, Alaska. 65N. 145W. 78
Tanana River, Alaska. 65N. 150W. 78
Tancasnequi, Tamaulipas, Mexico. 23N. 98W. 81
Tancitaro, Pico de, Michoacan, Mexico. 19N. 102W. 81
Tandil, Argentina. 37S. 59W. 96
Tanjay, Philippine Is. 10N. 123E. 79
Tanon Strait, Philippine Is. 10N. 123E. 79
Taos, New Mexico. 36N. 106W. 77
Tapachula, Chiapas, Mexico. 15N. 93W. 81
Tapojoz River, Brazil. 6S. 57W. 94
Tapaua, River Brazil. 6S. 66W. 94
Tappahannock, Virginia. 38N. 77W. 71
Tapul Island, Philippine Is. 6N. 121E. 79
Taquary River, Brazil. 19S. 57W. 95
Tara, Ontario. 44N. 81W. 62
Tarakan, Borneo. 3N. 118E. 79
Tarapaca, Chile. 20S. 70W. 93
Tarbaro, N. Carolina. 36N. 78W. 71
Tarentum, Penn. 41N. 80W. 68
Tarifa Chivela, Oaxaca, Mexico. 17N. 95W. 81
Tarija, Bolivia. 21S. 64W. 93
Tarpon Springs, Florida. 28N. 83W. 75
Tatamagouche Bay, Nova Scotia. 46N. 63W. 59
Tata Lake, B.C. 52N. 124W. 66
Tatlatui Lake, B.C. 57N. 127W. 66
Tatnam, Cape, Manitoba. 58N. 91W. 57
Tatonduc River, Alaska and Yukon. 65N. 141W. 78
Taunton, Mass. 42N. 71W. 69
Tavares, Florida. 29N. 81W. 75
Tawas, N. Borneo. 4N. 118E. 79
Tawas City, Michigan. 44N. 83W. 70
Tawitawi Island, Philippine Is. 5N. 120E. 79
Taylor, New Orleans, Louisiana. 30N. 90W. 74
Taylorsville, N. Carolina. 36N. 81W. 70
Taylorville, Illinois. 39N. 90W. 73
Taytao Peninsula, Chile. 46S. 74W. 96
Taytay, Philippine Is. 11N. 119E. 79
Tazewell, Tennessee. 36N. 84W. 75
Tazewell, Virginia. 37N. 82W. 70
Tazin Lake, Sask. 60N. 109W. 67
Tchuktchis Peninsula, Siberia. 66N. 173W. 78

PAGE
Teapa, Tabasco, Mexico. 18N. 93W. 81
Tecax, Yucatan, Mexico. 20N. 89W. 80
Tecoh, Yucatan, Mexico. 21N. 90W. 80
Tecoripa, Sonora, Mexico. 28N. 110W. 80
Tecpan, Guerrero, Mexico. 17N. 100W. 81
Tecswater, Ontario. 44N. 81W. 62
Teffe (Egas), Brazil. 4S. 65W. 94
Tegucigalpa, Honduras. 14N. 87W. 82
Tehuacan, Puebla, Mexico. 19N. 97W. 81
*Tehuantepec, Oaxaca, Mexico. 16N. 95W. 81
Tehuantepec, Gulf of, Mexico. 15N. 95W. 81
Tehuantepec, Isthmus of, Mexico. 17N. 95W. 81
Tejupan Point, Michoacan, Mexico. 18N. 99W. 80
Tekamah, Nebraska. 42N. 96W. 73
Telegraph Creek, B.C. 58N. 131W. 66
Teller, Alaska. 65N. 166W. 78
Telluride, Colorado. 38N. 108W. 72
Temax, Yucatan, Mexico. 21N. 89W. 80
Temiscouata, Quebec. 48N. 69W. 61
Temiscouata Lake, Quebec. 48N. 69W. 61
Temosachic, Chihuahua, Mexico. 29N. 108W. 80
Temple, Texas. 31N. 97W. 74
Templeton, Quebec. 46N. 76W. 63
Temuco, Chile. 39S. 73W. 96
Ten Thousand Islands, Florida. 28N. 82W. 75
Tenaya Fork, Yosemite Valley, California. 38N. 120W. 77
Tenby, Manitoba. 51N. 99W. 65
Tenino, Washington. 46N. 123W. 56
*Tennessee, state, U.S.A. 36N. 87W. 75
Tennessee River, U.S.A. 35N. 88W. 21
Tepatitlan, Jalisco, Mexico. 21N. 103W. 81
Tepehuanes, Durango, Mexico. 25N. 105W. 80
Tepic, Nayarit Terr., Mexico. 22N. 104W. 80
Tepoca, Bay, Sonora, Mexico. 29N. 112W. 80
Teposcolula, Oaxaca, Mexico. 17N. 98W. 81
Tequepa, Punta, Guerrero, Mexico. 17N. 101W. 81
Tequila, Jalisco, Mexico. 21N. 104W. 80
Terminos, Lag de, Campeche, Mexico. 19N. 92W. 81
Terrazas, Chihuahua, Mexico. 30N. 107W. 77
Terre bonne Bay, Louisiana. 29N. 91W. 74
Terrebonne, Quebec. 46N. 74W. 60
Terre Haute, Indiana. 40N. 87W. 70
Terror Mt., Antarctica. 78S. 165E. 49
Teslin Lake, B.C. and Yukon. 60N. 132W. 66
Teslin River, Yukon. 61N. 134W. 66
Testigos, Venezuela. 11N. 63W. 83
Teuco River, Argentina. 24S. 61W. 96
Teuton, Manitoba. 51N. 97W. 65
Texarkana, Texas and Arkansas. 33N. 94W. 74
*Texas, state, U.S.A. 32N. 96W. 74, 77, 81
Texcoco, Mexico. 20N. 99W. 81
Texhomo, Texas. 36N. 102W. 77

PAGE
*Thames River, Ontario. 43N. 82W. 62
Thamesville, Ontario. 43N. 82W. 62
Thedford, Nebraska. 42N. 101W. 72
Thedford, Ontario. 43N. 82W. 62
Thelon, River, Mackenzie. 64N. 104W. 67
Theophilo Ottoni, Brazil. 17S. 42W. 95
Therezina, Brazil. 6S. 43W. 94
Thermopolis, Wyoming. 44N. 108W. 72
Thetford Mines, Quebec. 46N. 71W. 60
Thibodeaux, Louisiana. 30N. 91W. 74
Thibodeauxville, Louisiana. 30N. 91W. 22
Thief River Falls, Minnesota. 48N. 96W. 73
Thomar, Brazil. 0. 64W. 94
Thomasville, Georgia. 31N. 84W. 75
Thompson Island, S. Atlantic Ocean. 54S. 4E. 49
Thompson River, North, B.C. 51N. 120W. 66
Thorold, Ontario. 43N. 79W. 62
Thorsden, Cape, Svalbard. 79N. 20E. 48
Thousand Isles, New York and Ontario. 44N. 75W. 68
Thousand Isles, Lake of the, New York and Ontario. 44N. 76W. 63
Three Brothers, Yosemite Valley, California. 38N. 120W. 77
Three Forks, Montana. 46N. 111W. 76
Three Points, Cape, Argentina. 48S. 66W. 96
Three Rivers, Quebec. 46N. 73W. 60
Three Sisters, Oregon. 44N. 122W. 76
Thunder Bay, Michigan. 45N. 83W. 70
Thunder Bay, Ontario. 48N. 89W. 73
Thurso, Quebec. 46N. 75W. 63
Thutade Lake, B.C. 57N. 127W. 66
Tiburon, Haiti. 18N. 74W. 85
Tiburon Island, Sonora, Mexico. 29N. 112W. 80
Tichfield, Sask. 51N. 107W. 64
*Ticonderoga, New York. 44N. 73W. 69
Ticul, Yucatan, Mexico. 21N. 90W. 80
Tierra Amarilla, New Mexico. 37N. 107W. 72
*Tierra del Fuego, S. America. 54S. 69W. 96
Tierra Firma, S. America. 8N. 70W. 3
Tiete River, Brazil. 21S. 52W. 95
Tiffin, Ohio. 41N. 83W. 70
Tifton, Georgia. 31N. 84W. 75
Tiger Hills, Panama Canal 86
Tiger River, S. Carolina. 35N. 82W. 75
Tignish, Prince Edward I. 47N. 64W. 59
Tigre, River, Ecuador. 2S. 74W. 92
Tijuana, Lr. California. 33N. 116W. 80
Tikao, Philippine Is. 13N. 124E. 79
Tilbury, Ontario. 42N. 82W. 62
Tillsonburg, Ontario. 43N. 81W. 62
Timagami, and Lake, Ontario. 47N. 80W. 62
Timagami Forest Reserve, Ontario. 47N. 80W. 62
Timballier Bay, Louisiana. 29N. 90W. 74
Timiskaming Lake, Ontario and Quebec. 47N. 79W. 70
Timmins, Ontario. 47N. 81W. 55
Tinaca Point, Philippine Is. 6N. 125E. 79
Tinogasta, Argentina. 28S. 68W. 96
Tintina, Argentina. 27S. 63W. 96

PAGE
Tipton, Iowa. 42N. 91W. 73
Tipton, Missouri. 39N. 93W. 17
Tipton, Oregon. 45N. 119W. 76
Tisdale, Sask. 53N. 104W. 64
Tishomingo, Oklahoma. 34N. 97W. 74
*Titicaca Lake, Bolivia–Peru. 15S. 69W. 93
Titusville, Florida. 29N. 81W. 75
Titusville, Penn. 42N. 80W. 68
Tiverton, Ontario. 44N. 82W. 62
Tixmuxvy, Campeche, Mexico. 19N. 90W. 80
Tixtla, Guerrero, Mexico. 19N. 99W. 81
Tizapan, Jalisco, Mexico. 20N. 103W. 81
Tizimin, Yucatan, Mexico. 21N. 88W. 80
Tlacotalpan, Vera Cruz, Mexico. 19N. 96W. 81
Tlahualilo Lagoon, Coahuila, Mexico. 26N. 103W. 80
Tlaxcala, Mexico. 19N. 98W. 81
Tlaxiaco, Oaxaca, Mexico. 17N. 98W. 81
Toba Inlet, B.C. 50N. 125W. 66
*Tobago Island, W. Indies. 11N. 61W. 83
Tobique River, New Brunswick. 47N. 68W. 59
Tocopilla, Chile. 22S. 70W. 93
Todos Santos, Lr. California, 24N .110W. 80
Todos Santos, Bay, Lr. California, Mexico. 33N. 117W. 80
Togo, Sask. 51N. 102W. 64
Toledo, Ohio. 42N. 84W. 70
Tolima Volcano, Colombia. 5N. 75W. 92
Tolong, Philippine Is. 9N. 123E. 79
Toluca, Mexico. 19N. 100W. 81
Tomah, Wisconsin. 44N. 91W. 73
Tombigby River, Alabama. 33N. 88W. 75
Tom's River, New Jersey. 40N. 74W. 69
Tonala, Chiapas, Mexico. 16N. 94W. 81
Tongue River, Montana. 45N. 107W. 72
Tongue of the Ocean, Bahama Is. 24N. 78W. 85
Tonichi, Sonora, Mexico. 28N. 109W. 80
Tonopah, Nevada. 38N. 117W. 76
Topeka, Kansas. 39N. 96W. 73
Topolobampo, Sinaloa, Mexico. 26N. 109W. 80
Topsham, Maine. 44N. 70W. 69
Tor Bay, Nova Scotia. 45N. 61W. 59
Torbolton, Ontario. 46N. 76W. 63
Torch River, Sask. 54N. 104W. 64
Toro, Punta, Panama Canal 86
*Toronto, Ontario. 44N. 79W. 62
Toronto Junction, Ontario. 44N. 79W. 63
Torreon, Durango, Mexico. 26N. 103W. 80
Torres, Sonora, Mexico. 28N. 110W. 80
*Torrington, Connecticut. 42N. 73W. 69
*Tortola Island, Virgin Is. 18N. 65W. 83
Tortuga Island, Haiti. 20N. 73W. 85
Tortuga Island, Venezuela. 11N. 65W. 83
*Tortugas Keys, Florida. 25N. 83W. 85
Totonicapan, Guatemala. 15N. 91W. 82
Totoral, Argentina. 31S. 64W. 96
Touchwood Hills, Sask. 51N. 104W. 64
Touchwood Lake, Manitoba. 54N. 95W. 65
Tourmente, Cape, Quebec. 47N. 71W. 61
Touros, Brazil. 5S. 35W. 94
Towanda, Penn. 42N. 77W. 68
Tower, Minnesota. 48N. 92W. 57

PAGE
Tracadie, New Brunswick. 47N. 65W. 59
Tracadie Mills, New Brunswick. 47N. 65W. 59
Tracy, Minnesota. 44N. 96W. 73
Tracy City, Tennessee. 35N. 86W. 75
Trafalgar, Ontario. 44N. 80W. 63
Trahuaca River, Brazil. 8S. 71W. 93
Trail, B.C. 49N. 118W. 67
Trancoso, Zacatecas, Mexico. 23N. 102W. 81
Traverse City, Michigan. 45N. 86W. 70
Trembles, Point aux, Quebec. 47N. 72W. 61
Trenche River, Quebec. 48N. 73W. 60
Trenque Lauquen, Argentina. 36S. 63W. 96
Trent River, Ontario. 44N. 78W. 63
Trenton, Missouri. 40N. 94W. 73
*Trenton, New Jersey. 40N. 75W. 69
Trenton, Nova Scotia. 46N. 62W. 59
Trenton, Ontario. 44N. 77W. 63
Trenton, Tennessee. 36N. 89W. 74
Trenton Falls, New York. 43N. 75W. 69
Trepassey, Newfoundland. 47N. 53W. 58
Tres Arroyos, Argentina. 38S. 60W. 96
Tres Montes, Chile. 47S. 76W. 37
Triangles, The, Mexico. 21N. 92W. 81
Trinidad, Bolivia. 15S. 65W. 93
Trinidad, Brazil. 0. 67W. 92
Trinidad, Colorado. 37N. 104W. 72
Trinidad, Cuba. 22N. 80W. 85
Trinidad, Sonora, Mexico. 29N. 108W. 80
*Trinidad Island, W. Indies. 11N. 62W. 83
Trinity, Newfoundland. 48N. 53W. 58
Trinity, Texas. 31N. 95W. 74
*Trinity Bay, Newfoundland. 48N. 54W. 58
Trinity Bay, Quebec. 48N. 70W. 60
Trinity Island, Alaska. 57N. 154W. 78
*Trinity River, Texas. 32N. 95W. 74
Tripp, S. Dakota. 43N. 98W. 73
Tristan da Cunha Island, S. Atlantic. Ocean. 37S. 13W. 49
Trois Pistoles, Quebec. 48N. 69W. 61
Trombetas River, Brazil. 0. 57W. 94
Trout Creek, Ontario. 46N. 79W. 62
Trout Lake, Mackenzie. 61N. 121W. 66
Trout Lake, Manitoba. 55N. 96W. 65
Trout Lake, Wisconsin. 46N. 90W. 73
Trout River, Makenzie. 61N. 121W. 66
Troy, Kansas. 40N. 95W. 73
Troy, New York. 43N. 74W. 69
Trujillo, Honduras. 16N. 86W. 82
*Trujillo, Peru. 8S. 79W. 93
*Trujillo, Venezuela. 9N. 70W. 92
Truro, Nova Scotia. 45N. 63W. 59
Tsu Lake, Mackenzie. 61N. 112W. 67
Tubie, Philippine Is. 8N. 123E. 79
Tucacas, Venezuela. 11N. 68W. 83
Tuckerton, New Jersey. 40N. 74W. 69
Tucson, Arizona. 32N. 11W. 77
*Tucuman, Argentina. 27S. 65W. 96
Tucumari, New Mexico. 35N. 105W. 77
Tucuru Falls, Paraguay. 25S. 55W. 95
Tucuyo, Venezuela. 9N. 70W. 83
Tugnegarao, Philippine Is. 18N. 122E. 79
Tuito, Jalisco, Mexico. 20N. 105W. 80
*Tula, Hidalgo, Mexico. 20N. 99W. 81
Tula, Tamaulipas, Mexico. 23N. 100W. 81

PAGE
Tulancingo, Hidalgo, Mexico. 20N 99W. 81
Tulare River, California. 36N. 120W. 77
Tulcan, Ecuador. 1N. 78W. 92
Tullahoma, Tennessee. 35N. 86W. 23
Tulsa, Oklahoma. 36N. 96W. 74
Tumac Humac Mts., French Guiana. 2N. 54W. 92
Tumaco, Colombia. 2N. 79W. 92
*Tumbeg, Peru. 4S. 81W. 92
Tunja, Colombia. 5N. 73W. 92
Tunkhannock, Penn. 42N. 76W. 68
Tupelo, Mississippi. 35N. 88W. 22
Tupiza, Bolivia. 22S. 65W. 93
Turk Island, Bahama Is. 21N. 71W. 85
Turnberry, Manitoba. 53N. 102W. 64
Turneffe Islands, British Honduras. 17N. 88W. 2
Turtle Mt., Manitoba. 49N. 101W. 65
Turtle Mts., N. Dakota. 49N. 100W. 76
Tuscaloosa, Alabama. 33N. 88W. 75
Tuscola, Illinois. 40N. 88W. 73
Tuscumbia, Alabama. 35N. 88W. 75
Tuscumbia, Missouri. 38N. 92W. 22
Tuskahoma, Oklahoma. 35N. 95W. 74
Tuskegee, Alabama. 32N. 86W. 75
Tusket, Nova Scotia. 44N. 66W. 59
Tutoya, Brazil. 3S 43W. 94
Tuxpan, Vera Cruz, Mexico. 21N 97W. 81
Tuxtla, Verz Cruz, Mexico. 19N. 95W. 81
Tuxtla Gutierrez, Chiapas, Mexico. 17N. 93W. 81
Tuxtla, Vol de, Verz Cruz, Mexico. 18N. 95W. 81
Tweed, Ontario. 44N. 78W. 63
Twelve Mile Lake, Sask. 49N. 106W. 64
Twillingate, Newfoundland. 50N. 55W. 58
Twin Falls, Idaho. 42N. 115W. 76
Twin Peaks, Utah. 40N. 112W. 76
Two Harbours, Minnesota. 47N. 92W. 73
Two Mountains, Quebec. 46N. 74W 60
Two Mountains Lake, Quebec. 45N. 74W. 61
Tyler, Texas. 2N. 95W. 74
Tyndall, S. Dakota. 43N. 98W. 72
Tyrone, Penn, 41N. 78W. 68

Uapes River, Colombia. 1N. 69W. 92
Ubatuba, Brazil. 24S. 45W. 95
Uberaba, Brazil. 20S. 48W. 95
Ucayli River, Peru. 6S. 73W. 92
Uchiza, Peru. 8S. 75W. 93
Uintah Mts., Utah. 41N. 110W. 76
Ulugan Bay, Philippine Is. 10N. 119E. 79
Ulysses, Kansas. 38N. 101W. 72
Umantilla, Oregon. 46N. 119W. 32
Umpqua River, Oregon. 43N. 123W. 76
Uncompahgre Mt., Colorado. 39N. 109W. 76
Ungava Bay, Quebec. 60N. 62W. 55
Unimak Island, Alaska. 55N. 164W. 78
Union, S. Carolina. 35N. 82W. 75
Union, W. Virginia. 38N. 80W. 71
Union City, Indiana. 40N. 85W. 70
Union City, Penn. 42N. 80W. 68
Union City, Tennessee. 36N. 89W. 74
Union Springs, Alabama. 32N. 86W. 75
Uniontown, Penn. 40N. 80W. 68
Unionville, Missouri. 41N. 93W. 73

PAGE
Unique, Cuba. 22N. 77W. 85
Unsang, Cape, N. Borneo. 5N. 119E. 79
Upernivik, Greenland. 73N. 56W. 55
Upper Canada, N. America. 48N. 85W. 14
Upper Canada, Ontario 12
Upper Ramparts, Yukon. 63N. 139W. 66
Upper St. Francis, Quebec. 47N. 69W. 58
Upper Seal Lake, Quebec. 56N. 74W. 55
Upsala, Ontario. 49N. 90W. 73
Uraba, S. America. 8N. 76W. 3
Uraba, Gulf, Colombia. 8N. 77W. 82
Uraricoera River, Brazil. 4N. 61W. 94
Urbana, Illinois. 40N. 88W. 73
Urbana, Ohio. 40N. 84W. 70
Urdaneta Mt., Philippine Is. 9N. 126W. 79
Uren, Sask. 50N. 107W. 64
Urés, Sonora, Mexico. 29N. 110W. 80
Uruapan, Michoacan, Mexico. 20N. 102W. 81
Uruara River, Brazil. 3S. 51W. 94
Urubamba, River Peru. 13S. 74W. 93
Urubu, Brazil. 13S. 44W. 94
*Uruguay, republic, S. America. 33S. 56W. 96
Uruguay River, Brazil. 27S. 54W. 95
Uruguayana, Brazil. 30S. 57W. 95
Usumacinta River, Mexico. 17N. 91W. 81
*Utah, state, U.S.A. 40N. 112W. 76, 77
Utah Lake, Utah. 40N. 112W. 76
Utica, New York. 43N. 75W. 68
Uvalde, Texas. 29N. 100W. 81
Uxbridge, Ontario. 44N. 79W. 62

Vache Island, Haiti. 18N. 74W. 85
Val Brillant, Quebec. 48N. 68W. 61
Valasco Lake, N. America. 62N. 140W. 7
Valdez, Alaska. 61N. 146W. 78
*Valdivia, Chile. 40S. 74W. 96
Valdosta, Georgia. 31N. 83W. 75
Valencia, Venezuela. 10N. 68W. 92
Valentine, Nebraska. 43N. 101W. 72
Valera, Venezuela. 9N. 70W. 92
Valladolid, Yucatan, Mexico. 20N. 88W. 80
Valle de Banderas, Jalisco, Mexico. 20N. 105W. 80
Valles, S. Luis Potosi, Mexico. 22N. 99W. 81
Valley City, N. Dakota. 47N. 98W. 72
Valley Junction, N. Dakota. 46N. 99W. 56
Valley River, Manitoba. 51N. 100W. 65
Valleyfield, Quebec. 45N. 74W. 60
*Valparaiso, Chile. 33S. 72W. 96
Valparaiso, Indiana. 42N. 87W. 70
Valparaiso, Zacatecas, Mexico. 23N. 104W. 80
Van Buren, Arkansas. 35N. 94W. 74
Van Buren, Missouri. 37N. 91W. 73
Van Wert, Ohio. 41N. 85W. 70
Vancouver, B.C. 49N. 123W. 66
*Vancouver, Washington. 46N. 123W. 76
Vancouver Island, B.C. 50N. 125W. 66
Vandalia, Illinois. 39N. 89W. 73
Vanegas, S. Luis Potosi, Mexico. 24N. 101W. 81
Vankleek Hill, Ontario. 46N. 75W. 63
Vargem, Brazil. 17S. 45W. 95
Vassar, Manitoba. 49N. 96W. 65
Vaudreuil, Quebec. 45N. 74W. 60

PAGE
Vegreville, Alberta. 54N. 112W. 67
Veighton, Ontario. 45N. 75W. 63
Vela, Cap de la, Tierra Firma. 12N. 71W. 3
Velasco, Texas. 29N. 95W. 74
Velez, Colombia. 6N. 74W. 83
Velva, N. Dakota. 48N. 101W. 72
Venado, S. Luis Potosi, Mexico. 23N. 101W. 81
*Venezuela, S. America. 5N. 65W. 92
Ventuari River, Venezuela. 5N. 66W. 92
*Vera Cruz, Vera Cruz, Mexico. 19N. 96W. 81
Veragua, Cent. America. 9N. 81W. 3
Verchères, Quebec. 46N. 73W. 60
Verde Park, Colorado. 37N. 108W. 72
Verdigris River, Oklahoma. 37N. 96W. 74
Vergennes, Vermont. 44N. 73W. 69
Vermilion Bay, Louisiana. 30N. 92W. 74
Vermillion, S. Dakota. 43N. 97W. 73
Vermillion Lake, Minnesota. 48N. 92W. 73
*Vermont, State, U.S.A. 44N. 73W. 69
Vernal, Utah. 40N. 109W. 76
Vernal Falls, Yosemite Valley, California. 38N. 120W. 77
Vernon, B.C. 50N. 119W. 66
Vernon, Florida. 31N. 86W. 75
Vernon, Indiana. 39N. 85W. 70
Vernon, Louisiana. 32N. 93W. 74
Versailles, New Orleans, Louisiana. 30N. 90W. 74
Verte Bay, New Brunswick. 46N. 64W. 59
Viana, Brazil. 3S. 45W. 94
Vichada River, Colombia. 4N. 70W. 92
*Vicksburg, Mississippi. 32N. 91W. 74
Victoria, Brazil. 8S. 36W. 94
Victoria, Brazil. 20S. 40W. 95
Victoria, New Brunswick. 47N. 68W. 59
Victoria, Nova Scotia. 47N. 61W. 59
Victoria, Ontario. 45N. 79W. 63
Victoria, Texas. 29N. 97W. 74
Victoria, Vancouver I., B.C. 48N. 124W. 66
Victoria Island, Franklin. 72N. 110W. 54
Victoria Land, Franklin. 70N. 105W. 56
Victoria Peak, Philippine Is. 9N. 119E. 79
Victoria Strait, Franklin. 69N. 100W. 54
Vidalia, Louisiana. 32N. 91W. 74
Viedma Lake, Argentina. 49S. 72W. 96
Vieille, Lac la, Ontario. 46N. 78W. 63
Viejo, Frances, Cape, S. Domingo. 20N. 70W. 85
Vienna, Ontario. 43N. 81W. 62
Vieque (Crab) Island, Porto Rico. 18N. 65W. 85
Vigan, Philippine Is. 18N. 120E. 79
Vigia Chico, Quintana Roo, Mexico. 20N. 88W. 80
Villa Alta, Oaxaca, Mexico. 17N. 96W. 81
Villa Bella (Matto Grosso), Brazil. 15S. 60W. 36
Villa Hermosa, Tabasco, Mexico. 18N. 93W. 81
Villa Maria, Argentina. 32S. 63W. 96
Villa Maria, Brazil. 16S. 57W. 95
Villa Mercedes, Argentina. 34S. 65W. 96
Villa Nioac, Brazil. 21S. 56W. 95
Villa Rica, Paraguay. 26S. 56W. 95

PAGE
Villagran, Tamaulipas, Mexico. 25N. 99W. 81
Villaldama, Nuevo Leon, Mexico. 26N. 101W 81
Villarica Volcano, Chile. 40S. 72W. 96
Villeroy, Quebec. 46N. 72W 60
Vilyui River, Siberia. 62N. 120E. 48
Vincennes, Indiana. 39N. 88W. 70
Vinita, Oklahoma. 37N. 95W. 74
Vinton, Iowa. 42N. 92W. 73
Virden, Manitoba. 50N. 101W. 64
*Virgin Islands, W. Indies. 18N. 65W. 83
Virgin River, Nevada. 36N. 114W. 77
Virgin Gorda Island, Virgin Is. 18N. 64W. 83
Virginia, Minnesota. 48N. 93W. 73
Virginia, Nevada. 39N. 120W. 76
*Virginia, state, U.S.A. 37N. 77W. 68, 71
Virginia City, Montana. 45N. 112W. 76
Virgins, Cape, Argentina. 53S. 68W. 96
Viroqua, Wisconsin. 44N. 91W. 73
Visalia, California. 36N. 119W. 77
Visayes, Philippine Is. 12N. 122E. 79
Viscount Melville Sound, Franklin. 74W. 110W. 54

Wabash River, Indiana. 41N. 86W. 70
Wabiskaw River, Alberta. 57N. 114W. 67
Waccassee Bay, Florida. 29N. 83W. 75
Waco, Texas. 32N. 97W. 74
Waddington Mt., B.C. 51N. 126W. 66
Wadena, Minnesota. 46N. 95W. 73
Wager Bay, Keewatin. 66N. 91W. 55
Wagoner, Oklahoma. 36N. 95W. 74
Wahpeton, N. Dakota. 46N. 97W. 73
Wakeeney, Kansas. 39N. 100W. 72
Wakefield, Virginia. 37N. 77W. 71
Waldeck, Sask. 50N. 108W. 67
Waldo, Florida. 30N. 82W. 75
Waldron, Arkansas. 35N. 94W. 74
Walford, Ontario. 46N. 82W. 62
Walhalla, S. Carolina. 35N. 83W. 75
Walker Lake, Manitoba. 55N. 97W. 65
Walker's Lake and River, Nevada. 39N. 119W. 76
Walkerton, Ontario. 44N. 81W. 62
Walkerville, Ontario. 42N. 83W. 62
Walla-walla, Washington. 46N. 118W. 76
Wallace, Ontario. 46N. 78W. 63
Wallaceburg, Ontario. 43N. 82W. 62
Wallisville, Texas. 30N. 95W. 74
Wallulo, Washington. 46N. 119W. 76
Walmsley Lake, Mackenzie. 63N. 109W. 67
Walpole, New Hampshire. 43N. 72W. 69
Walsenburg, Colorado. 38N. 105W. 72
Walsingham, Cape, Baffin Is. 66N. 62W. 55
Walterboro, S. Carolina. 33N. 81W. 75
Waltham, Quebec. 46N. 77W. 71
Walton, Michigan. 44N. 86W. 57
Walton, New York. 42N. 75W. 69
Wampsville, New York. 43N. 76W. 68
Wanapitai Lake, Ontario. 47N. 81W. 62
Waniska, Sask. 49N. 105W. 64
Wanks River, Cent. America. 14N. 85W. 82
Wapella, Sask. 50N. 102W. 64
Wapiti River, Alberta. 55N. 119W. 66
Wapsipinicon River, Iowa. 42N. 92W. 73
Warm Springs, Virginia. 38N. 80W. 70

PAGE
Warman, Sask. 52N. 107W. 64
Warners Lakes, Oregon. 42N. 120W. 76
Warren, Arkansas. 34N. 92W. 74
Warren, Illinois. 42N. 90W. 73
Warren, Minnesota. 48N. 97W. 73
Warren, Ohio. 41N. 81W. 70
Warren, Ontario. 46N. 80W. 62
Warren, Penn. 42N. 79W. 68
Warrensburg, Missouri. 39N. 94W. 73
Warrenton, Georgia. 33N. 83W. 75
Warrenton, Missouri. 39N. 91W. 73
Warrenton, N. Carolina. 36N. 78W. 16
Warrenton, Virginia. 39N. 78W. 71
Warroad, Minnesota. 49N. 96W. 65
Warsaw, Missouri. 38N. 93W. 22
Warsaw, New York. 43N. 78W. 68
Warwick, Quebec. 46N. 72W. 60
Wasatch Mts., Utah. 40N. 112W. 76
Wasekamio Lake, Sask. 57N. 109W. 67
Washademoak River, New Brunswick. 46N. 66W. 59
Washago, Ontario. 45N. 79W. 62
Washakie Needle, Wyoming. 44N. 109W. 72
Washburn, N. Dakota. 47N. 101W. 72
Washington, Georgia. 34N. 83W. 75
Washington, Indiana. 39N. 87W. 70
Washington, Kansas. 40N. 97W. 73
Washington, Louisiana. 31N. 92W. 74
Washington, N. Carolina. 36N. 77W. 71
Washington, Penn. 40N. 80W. 68
Washington, City of, District of Columbia. 39N. 77W. 68
Washington Court House, Ohio. 40N. 83W. 70
Washington Land, Greenland. 80N. 60W. 55
Washington Mt., New Hampshire. 44N. 71W. 69
Washington, state, U.S.A. 47N. 120W. 76
Washita River, Arkansas. 33N. 92W. 74
Washow Bay, Manitoba. 51N. 97W. 65
Waskada, Manitoba. 49N. 101W. 64
Waskesiu Lake, Sask. 54N. 106W. 64
Water Cay, Bahama I. 23N. 76W. 85
Waterbury, Connecticut, 42N. 73W. 69
Waterdown, Ontario. 43N. 80W. 62
Waterford, Connecticut. 41N. 72W. 69
Waterford, Ontario. 43N. 81W. 62
Waterfound River, Sask. 58N. 105W. 67
Waterhen Lake, Manitoba. 52N. 99W. 65
Waterhen Post, Manitoba. 52N. 100W. 65
Waterloo, Iowa. 43N. 92W. 73
Waterloo, Ontario. 43N. 81W. 62
Waterloo, Quebec. 45N. 73W. 60
Waters Meet, Wisconsin. 46N. 89W. 57
Watertown, New York. 44N. 76W. 68
Watertown, S. Dakota. 45N. 97W. 73
Watertown, Wisconsin. 43N. 89W. 73
Waterville, Maine. 44N. 70W. 69
Watford, Ontario. 43N. 82W. 62
Watford City, N. Dakota. 48N. 103W. 72
Watkins, New York. 42N. 77W. 68
*Watling Island (Guanahani or S. Salvador), Bahama Is. 24N. 75W. 85
Watrous, Sask. 52N. 106W. 64
Watseka, Illinois. 41N. 88W. 73
Watson, Arkansas. 34N. 91W. 74
Wauchope, Sask. 50N. 102W. 64
Waugh, Manitoba. 50N. 95W. 65
PAGE
Waukegan, Illinois. 42N. 88W. 73
Wausau, Wisconsin. 45N. 90W. 73
Waverley, Tennessee. 36N. 88W. 75
Waverly, Iowa. 43N. 92W. 73
Waverly, New York. 42N. 77W. 68
Waycross, Georgia. 31N. 82W. 75
Wayne, Nebraska. 42N. 97W. 73
Waynesboro, Penn. 40N. 78W. 68
Waynesburg, Penn. 40N. 80W. 68
Waynesville, N. Carolina. 36N. 83W. 70
Weatherford, Texas. 33N. 98W. 74
Webbwood, Ontario. 46N. 82W. 62
Webster, S. Dakota. 45N. 98W. 73
Webster City, Iowa. 42N. 94W. 73
Weddell Sea, Antarctica. 70S. 40W. 49
Weedon, Quebec. 46N. 71W. 60
Wekusko Lake, Manitoba. 55N. 100W. 65
Welch, W. Virginia. 37N. 82W. 71
Weldon, N. Carolina. 36N. 78W. 71
Weldon, Sask. 53N. 105W. 64
Welland, Ontario. 43N. 79W. 62
Wellington, Ontario. 44N. 77W. 63
Wellington, Ontario. 44N. 81W. 62
Wellington, Kansas. 37N. 97W. 72
Wellington Island, Chile. 49S. 75W. 96
Wellsboro, Penn. 42N. 77W. 68
Wellsburg, W. Virginia. 40N. 81W. 68
Wellsville, New York. 42N. 78W. 68
Wellwood, Manitoba. 50N. 99W. 65
Wenatchee, Washington. 48N. 120W. 76
Wendover, Wyoming. 42N. 105W. 72
Wentworth, Ontario. 43N. 80W. 62
Wessington Springs, S. Dakota. 44N. 99W. 72
West Chester, Penn. 40N. 76W. 68
West Duck Island, Ontario. 46N. 83W. 62
West End, Texas. 29N. 95W. 74
West Florida, N. America. 31N. 87W. 9
West Gravenhurst, Ontario. 45N. 79W. 62
*West Indies 82, 83
West Pittston, Penn. 41N. 76W. 68
West Point, Anticosti I. 50N. 65W. 58
*West Point, New York. 41N. 73W. 69
West Spitsbergen, Svalbard. 77N. 16E. 48
West Union, W. Virginia. 39N. 81W. 71
West Virginia, state, U.S.A. 38N. 80W. 68, 71
Westend, New Orleans, Louisiana. 30N. 90W. 74
Western Sea, N. America. 50N. 120W. 7
Westfield, Mass. 42N. 73W. 69
Westfield, New York. 42N. 80W. 68
Westgate, Manitoba. 53N. 102W. 64
Westminster, Maryland. 40N. 77W. 68
Westmorland, New Brunswick. 46N. 65W. 59
Weston, Ontario. 44N. 80W. 62
Westpoint, Virginia. 38N. 77W. 71
Westray, Manitoba. 54N. 102W. 64
Westrook, Maine. 44N. 70W. 69
Westville, Nova Scotia. 45N. 63W. 59
Wetaskiwin, Alberta. 53N. 113W. 67
Wewoka, Oklahoma. 35N. 97W. 74
Weyburn, Sask. 50N. 104W. 64
Weymouth, Nova Scotia. 45N. 66W. 59
Wharton, Texas. 29N. 96W. 74
Wharton Lake, Keewatin. 64N. 100W. 67
Wheatland, Wyoming. 42N. 105W. 72

PAGE
Wheeler, S. Dakota. 43N. 99W. 72
Wheeling, W. Virginia. 40N. 81W. 71
Whitby, Ontario. 44N. 79W. 63
White Bay, Newfoundland. 50N. 57W. 58
White Earth, N. Dakota. 48N. 103W. 72
White Mts., Alaska. 59N. 136W. 66
White Mts., New Hampshire. 44N. 71W. 69
White Pass, Alaska and B.C. 60N. 135W. 66
White Plains, New York. 41N. 74W. 69
White River, Arkansas. 34N. 91W. 74
White River, Ontario. 46N. 83W. 62
White River, Ontario. 49N. 85W. 57
White River, Colorado. 40N. 110W. 72
White River, S. Dakota. 44N. 101W. 72
White River, Yukon. 62N. 140W. 66
White Water Bay, Florida. 25N. 81W. 75
Whitefish, Ontario. 46N. 81W. 62
Whitefish Bay, Michigan–Ontario. 47N. 85W. 70
Whitefox River, Sask. 53N. 105W. 64
Whitehall, Michigan. 43N. 86W. 70
Whitehall, New York. 44N. 73W. 69
Whitehall, Ontario. 46N. 79W. 62
Whitehorse, Yukon. 61N. 135W. 66
Whitesand River, Sask. 52N. 103W. 64
Whitetail, Montana. 49N 105W. 56
Whiteville, N. Carolina. 34N. 79W. 70
Whiteway Point, Manitoba. 52N. 97W. 65
Whiting, New Jersey. 40N. 74W. 69
Whiteman, Nebraska. 42N. 102W. 72
Whitney, Mt., California. 37N. 118W. 77
Whittle, Cape, Quebec. 50N. 60W. 58
Wholdaia Lake, Mackenzie. 61N. 104W. 67
Wiarton, Ontario. 45N. 81W. 62
Wichita, Kansas. 38N. 97W. 73
Wicked Point, Manitoba. 53N. 99W. 65
Wilber, Nebraska. 40N. 97W. 73
Wilburton, Oklahoma. 35N. 95W. 74
Wilcox, Arizona. 32N. 110W. 80
Wilcox, Sask. 50N. 105W. 64
Wilczek Land, Franz Josef Land. 81N. 60E. 48
Wild Cat Camp, Kentucky. 37N. 84W. 23
Wilderness, Virginia. 38N. 77W. 23
Wildwood, New Jersey. 39N. 75W. 69
Wilhelm II Land, Antarctica. 67S. 81E. 49
Wilkes Barre, Penn. 41N. 76W. 68
Wilkes Land, Antarctica. 66S. 134E. 49
Wilkesboro, N. Carolina. 36N. 81W. 70
Willemstad, Curacao Is., Dutch W. I. 12N. 69W. 83
William Lake, Manitoba. 54N. 99W. 65
Williamette River, Oregon. 45N. 123W. 76
Williamsburg, Kentucky. 37N. 84W. 23
Williamsburg, Virginia. 37N. 77W. 23
Williamson, W. Virginia. 38N. 82W. 71
Williamsport, Penn. 41N. 77W. 68
Williamston, N. Carolina. 36N. 77W. 23
Williston, N. Dakota. 48N. 104W. 72
Willmar, Minnesota. 45N. 95W. 73
Willobunch Lake, Sask. 49N. 105W. 64
Willow Creek, Ontario. 44N. 80W. 62
Willow Springs, Missouri. 37N. 92W. 73
Willowbunch, Sask. 49N. 106W. 64
Wilmington, Delaware. 40N. 76W. 68
Wilmington, N. Carolina. 34N. 78W. 71
Wilmot, S. Dakota. 35N. 97W. 73
Wilson, N. Carolina. 36N. 78W. 71

PAGE
Wilson Mt., Colorado. 38N. 108W. 72
Wilsons, B.C. 58N. 131W. 66
Winamac, Indiana. 41N. 87W. 70
Winchendon, Mass. 43N. 72W. 79
Winchester, U.S.A. 40N. 85E. 12
*Winchester, Virginia. 39N. 78W. 86
Wind Cave Park, S. Dakota. 43N. 103W. 72
Wind River Mts., Wyoming. 43N. 110W. 76
Windom, Minnesota. 44N. 95W. 73
Windsor, Connecticut. 42N. 73W. 69
*Windsor, Nova Scotia. 45N. 64W. 59
Windsor, Ontario. 42N. 83W. 62
Windsor, Vermont. 44N. 72W. 69
Windsor Mills, Quebec. 46N. 72W. 60
Windward Island, W. Indies. 13N. 62W. 83
Windward Pass, W. Indies. 20N. 74W. 85
Winfield, Kansas. 37N. 97W. 73
Wingham, Ontario. 44N. 81W. 62
Winifred, Montana. 48N. 110W. 72
Winnebago, Minnesota. 44N. 94W. 73
Winnebago Lake, Wisconsin. 44N. 88W. 73
Winnemucca, Nevada. 41N. 118W. 76
Winner, S. Dakota. 43N. 100W. 72
Winnfield, Louisiana. 32N. 93W. 74
Winnibigoshish Lake, Minnesota. 47N. 94W. 73
*Winnipeg, Manitoba. 50N. 97W. 65
Winnipeg Beach, Manitoba. 51N. 97W. 65
Winnipeg Lake, Manitoba. 53N. 98W. 65
Winnipeg River, Manitoba. 50N. 96W. 65
Winnipegosis, Manitoba. 52N. 110W. 65
Winnipegosis Lake, Manitoba. 53N. 100W. 65
Winnipisankee Lake, New Hampshire. 44N. 71W. 69
Winnsboro, Louisiana. 32N. 92W. 74
Winnsboro, S. Carolina. 34N. 81W. 75
Winona, Minnesota. 44N. 92W. 73
Winona, Mississippi. 33N. 90W. 74
Winona, Ontario. 43N. 80W. 63
Winoosk, Vermont. 45N. 73W. 69
Winsted, Connecticut. 42N. 73W. 69
Winston-Salem, N. Carolina. 36N. 80W. 70
Winterset, Iowa. 41N. 94W. 73
Wisconsin, Wisconsin. 45N. 90W. 73
Wisconsin River, Wisconsin. 43N. 91W. 73
*Wisconsin, state, U.S.A. 45N. 90W. 73
Wister Junction, Oklahoma. 35N. 95W. 74
Witchikan Lake, Sask. 53N. 108W. 64
Witchita Falls, Texas. 34N. 98W. 77
Wolf Island, Ontario. 44N. 76W. 63
Wolf Point, Montana. 48N. 106W. 72
Wolf River, Wisconsin. 45N. 89W. 73
Wolf-Buffalo Park, Mackenzie and Alberta. 60N. 115W. 67
Wolfe, county, Quebec. 46N. 72W. 60
Wolfeboro, New Hampshire. 44N. 71W. 69
Wolfestown, Quebec. 46N. 72W. 60
Wolfville, Nova Scotia. 45N. 64W. 59
Wollaston Lake, Sask. 58N. 102W. 67
Wollaston Land, Victoria I., 69N. 112W 54
Wolseley, Sask. 50N. 103W. 64
Wolsey, S. Dakota. 44N. 98W. 56
Wolstenholme, Cape, Quebec. 63N. 78W. 55
Wolverine Creek, Sask. 52N. 105W. 64

PAGE

Wood Bay, Manitoba. 49N. 99W. 65
Wood Lake, Sask. 55N. 103W. 64
Wood Mt., Sask. 49N. 106W. 64
Wood River, Sask. 50N. 107W. 64
Woodbridge, Ontario. 44N. 80W. 62
Woodburn, Tennessee. 36N. 86W. 23
Woods Hole, Mass. 42N. 71W. 69
Woods, Lake of the, Mackenzie. 67N. 123W. 78
Woods, Lake of the, Ontario and U.S.A. 49N. 95W. 73
Woodstock, Illinois. 42N. 88W. 73
Woodstock, New Brunswick. 46N. 68W. 59
Woodstock, Ontario. 43N. 81W. 62
Woodstock, Vermont. 44N. 73W. 69
Woodstock, Virginia. 39N. 78W. 68
Woodsville, New Hampshire. 44N. 72W. 69
Woodville, Mississippi. 31N. 91W. 74
Woodville, New Orleans, Louisiana. 30N. 90W. 74
Woolastock, River Maine. 47N. 69W. 61
Woolastock River, (SW. Branch), Maine. 40N. 70W. 60
Woonsocket, Rhode Island. 42N. 72W. 69
Woonsocket, S. Dakota. 44N. 98W. 72
Worcester, Mass. 42N. 72W. 69
Worthington, Minnesota. 43N. 95W. 73
Wrangel Island, Siberia. 71N. 179E. 48
Wrangell, Alaska. 56N. 132W. 78
Wrangell Mt., Alaska. 62N. 145W. 78
Wray, Colorado. 40N. 102W. 72
Wrightsville, N. Carolina. 34N. 78W. 71
Wrigley, Mackenzie. 63N. 123W. 66
Wroxeter, Ontario. 44N. 81W. 62
Wroxton, Sask. 51N. 102W. 64
Wybe Jans Water, Svalbard. 78N. 20E. 48
Wynne, Arkansas. 35N. 91W. 74
Wynyard, Sask. 52N. 104W. 64
*Wyoming, Ontario. 43N. 82W. 62
*Wyoming, state, U.S.A. 72

Xenia, Ohio. 40N. 84W. 70
Xingu River, Brazil. 4S. 53W. 94

Yakima, Washington. 47N. 120W. 76
Yakutat, Alaska. 60N. 139W. 66
Yakutat Bay, Alaska. 60N. 139W. 66
Yakutsk, Siberia. 62N. 130E. 48
Yale, B.C. 50N. 121W. 66
Yamachiche, Quebec. 46N. 73W. 60
Yamaska, Quebec. 46N. 73W. 60
Yamaska River, Quebec. 46N. 73W. 60
Yana River, Siberia. 70N. 134E. 48
Yankton, S. Dakota. 43N. 97W. 73
Yapura River, Brazil. 2S. 67W. 94
Yaque River, S. Domingo. 20N. 71W. 85
Yaqui River, Mexico. 29N. 109W. 80
Yarmouth, Maine. 44N. 70W. 69
Yarmouth, Nova Scotia. 44N. 66W. 59
Yathkyed Lake, Keewatin. 63N. 98W. 67
Yavisa, Panama. 8N. 78W. 82
Yazoo City, Mississippi. 33N. 90W 74

PAG

Yellow Grass, Sask. 50N. 104W. 6
Yellowhead Pass, Alberta. 53N. 118W. 6
Yellowknife River, Mackenzie. 63N. 115W. 6
Yellowstone Lake, Wyoming. 44N. 110W.
*Yellowstone National Park, Wyoming. 44N. 110W.
Yellowstone River, Montana. 46N. 109W.
Yelverton Bay, Ellesmere I., 81N. 90W.
Yi, Uruguay. 33S. 56W.
Yoakum, Texas. 29N. 97W.
Yonkers, New York. 41N. 74W.
York, Maine. 43N. 71W.
York, Nebraska. 41N. 97W.
York, New Brunswick. 46N. 67W.
York, Ontario. 44N. 79W.
York, Penn. 40N. 77W.
York, Upper Canada. 44N. 79W.
York Factory, Manitoba. 57N. 92W.
York River, Ontario. 45N. 78W.
York River, Quebec. 49N. 65W.
Yorkton, Sask. 51N. 102W.
Yorktown, Virginia. 37N. 76W.
Yorkville, Ontario. 44N. 79W.
Yorkville, S. Carolina. 35N. 81W.
Yosemite Creek, Falls, Valley, etc, California. 38N. 120W. 76,
Young, Sask. 52N. 106W.
Youngstown, Ohio. 41N. 81W.
Yuba River, California. 39N. 121W.
*Yucatan, Mexico. 21N. 89W.
Yucatan Chan., Mexico, etc. 22N. 86W.
Yukon, terr., Canada
Yukon Mts., Alaska. 66N. 150W.
*Yukon River, Yukon and Alaska. 65N.
Yuma, Arizona. 33N. 115W.
Yuma (Long Island), Bahama Is. 23N. 75W.
Yuna River, S. Domingo. 19N. 70W.
Yuruan, Venezuela. 7N. 61W.

Zacatecas, city, and state, Mexico. 23N. 103W.
Zacatula, Guerrero, Mexico. 18N. 102W.
Zacualtipan, Hidalgo, Mexico. 21N. 99W.
Zaiton, Mangi. 25N. 120W.
Zamboanga, Philippine Is. 7N. 122E.
Zamora, Michoacan, Mexico. 20N 102W.
Zanesville, Ohio. 40N. 82W.
Zaragoza, Coahuila, Mexico. 28N. 101W.
Zaraza, Venezuela. 9N. 65W.
Zempoaltepetl, Oaxaca, Mexico. 17N. 95W.
Zimmerman, Ontario. 43N. 80W.
Zipaquira, Colombia. 5N. 74W.
Zitacuaro, Michoacan, Mexico. 19N. 100W.
Zuni Mts., New Mexico. 35N. 108W.
Zuni River, Arizona. 35N. 109W.

EVERYMAN'S LIBRARY

By ERNEST RHYS

VICTOR HUGO said a Library was 'an act of faith,' and another writer spoke of one so beautiful, so perfect, so harmonious in all its parts, that he who made it was smitten with a passion. In that faith Everyman's Library was planned out originally on a large scale; and the idea was to make it conform as far as possible to a perfect scheme. However, perfection is a thing to be aimed at and not to be achieved in this difficult world; and since the first volumes appeared there have been many interruptions, chief among them Wars, during which even the City of Books feels the great commotion. But the series always gets back into its old stride.

One of the practical expedients in the original plan was to divide the volumes into separate sections, as Biography, Fiction, History, Belles-lettres, Poetry, Philosophy, Romance, and so forth; with a shelf for Young People. The largest slice of this huge provision of nearly a thousand volumes is, as a matter of course, given to the tyrranous demands of fiction. But in carrying out the scheme, publishers and editors contrived to keep in mind that books, like men and women, have their elective affinities. The present volume, for instance, will be found to have its companion books, both in the same class and

not less significantly in other sections. With that idea to novels like Walter Scott's *Ivanhoe* and *Fortunes of Nige* Lytton's *Harold*, and Dickens's *Tale of Two Cities*, have bee used as pioneers of history and treated as a sort of holida history books. For in our day history is tending to grow mo documentary and less literary; and 'the historian who is stylist,' as one of our contributors, the late Thomas Seccomb said, 'will soon be regarded as a kind of Phoenix.'

As for history, Everyman's Library has been eclectic enoug to choose its historians from every school in turn, includin Gibbon, Grote, Finlay, Macaulay, Motley, and Prescott, whil among earlier books may be found the Venerable Bede and th Anglo-Saxon Chronicle. On the classic shelf too, there is Livy in an admirable translation by Canon Roberts, and Caesa Tacitus, Thucydides, and Herodotus are not forgotten.

'You only, O Books,' said Richard de Bury, 'are liberal an independent; you give to all who ask.' The variety of author old and new, the wisdom and the wit at the disposal of Everyma in his own Library, may even, at times, seem all but embarrass ing. In the Essays, for instance, he may turn to Dick Steele i *The Spectator* and learn how Cleomira dances, when the elegance of her motion is unimaginable and 'her eyes are chastised wit the simplicity and innocence of her thoughts.' Or he may tak *A Century of Essays*, as a key to a whole roomful of the Englis Essayists, from Bacon to Addison, Elia to Augustine Birrell These are the golden gossips of literature, the writers who learn the delightful art of talking on paper. Or again, the reade who has the right spirit and looks on all literature as a grea adventure may dive back into the classics, and in Plato' *Phaedrus* read how every soul is divided into three parts (lik Caesar's Gaul). The poets next, and he may turn to the fines critic of Victorian times, Matthew Arnold, as their showman

and find in his essay on Maurice de Guerin a clue to the 'magical power of poetry,' as in Shakespeare, with his

> daffodils
> That come before the swallow dares, and take
> The winds of March with beauty.

Hazlitt's *Table Talk* may help us again to discover the relationship of author to author, which is another form of the Friendship of Books. His incomparable essay, 'On Going a Journey,' is a capital prelude to Coleridge's *Biographia Literaria*; and so throughout the long labyrinth of the Library shelves one can follow the magic clue in prose or verse that leads to the hidden treasury. In that way a reader becomes his own critic and Doctor of Letters, and may turn to the Byron review in Macaulay's *Essays* as a prelude to the three volumes of Byron's own poems, remembering that the poet whom Europe loved more than England did was, as Macaulay said, 'the beginning, the middle and the end of all his own poetry.' This brings us to the provoking reflection that it is the obvious authors and the books most easy to reprint which have been the signal successes out of the many hundreds in the series, for Everyman is distinctly proverbial in his tastes. He likes best of all an old author who has worn well or a comparatively new author who has gained something like newspaper notoriety. In attempting to lead him on from the good books that are known to those that are less known, the publishers may have at times been even too adventurous. But the elect reader is or ought to be a party to this conspiracy of books and bookmen. He can make it possible, by his help and his co-operative zest, to add still more authors, old and new. 'Infinite riches in a little room,' as the saying is, will be the reward of every citizen who helps year by year to build the City of Books. With such a belief in its possibilities the old Chief (J. M. Dent)

threw himself into the enterprise. With the zeal of a tru book-lover, he thought that books might be alive and pro ductive as dragons' teeth, which, being 'sown up and dow the land, might chance to spring up armed men.' That is great idea, and it means a fighting campaign in which ever new reader who buys a volume, counts as a recruit.

> To him all books which lay
> Their sure foundation in the heart of man . . .
> From Homer the great Thunderer, to the voice
> That roars along the bed of Jewish song . . .
> Shall speak as Powers for ever to be hallowed!

MADE AT THE
TEMPLE PRESS
LETCHWORTH
IN
GREAT BRITAIN

W8-CAZ-051